

LIVING IN Brisbane



Dedicated to a better Brisbane



Brisbane Metro

Brisbane's New Bus Network
Kingfisher Creek transformation
Visit our heated pools

Big boost to bus services: Lord Mayor

We're delivering the biggest boost to bus services in more than a decade to help keep Brisbane moving.

The introduction of the first permanent Brisbane Metro service earlier this year was just the first stage, with a massive one million passengers already jumping on board.

Soon, we'll introduce the next stage of Brisbane Metro along with Brisbane's New Bus Network, which together will deliver an additional 160,000 trips a year.

Brisbane is a fast-growing city and these improvements will help ease traffic congestion as we make the leap from public transport to mass transit.



Lord Mayor, Adrian Schrinner

YOUR BUS JOURNEY IS CHANGING FROM 30 JUNE



More buses, more often

Brisbane is one of Australia's fastest growing cities and we need a bus network that grows with us.

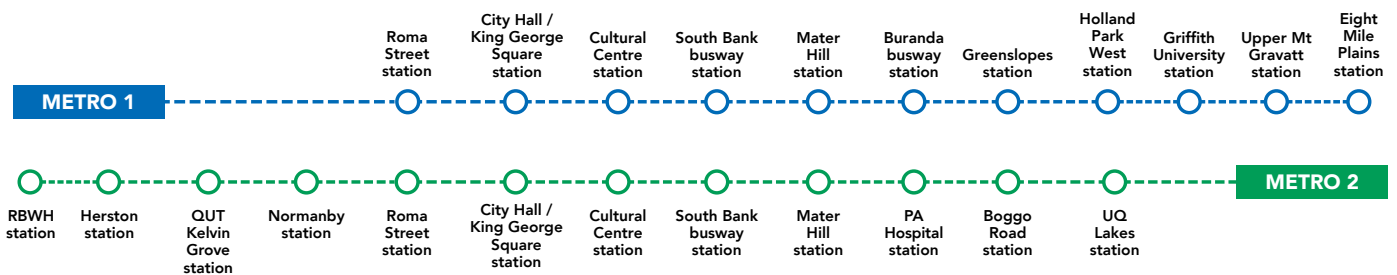
From **Monday 30 June**, we'll be introducing **Brisbane's New Bus Network** including:

- ♦ turn-up-and-go Brisbane Metro services running along the M1 and M2 routes every 5 minutes on weekdays and 24 hours on weekends
- ♦ new routes, extended all-day services and improved service frequency in the suburbs.

Your new bus network has been designed to deliver more reliable services to more people, more often, helping to reduce congestion and keep Brisbane moving.

Brisbane Metro M1 is almost here

You'll soon be able to travel from Eight Mile Plains to Roma Street on a metro when M1 services launch on Monday 30 June, alongside the new bus network. If you previously caught route 111 or 160, you'll now catch the M1.



Think differently about public transport

Brisbane's New Bus Network is the biggest uplift to our bus network in more than a decade and will change how we all travel for the better.

You may need to:

- ♦ transfer as part of your journey
- ♦ change where you get on and off
- ♦ travel on a new route
- ♦ use a different bus service
- ♦ check your timetable for changes.

Brisbane is one of Australia's fastest-growing cities and with this growth comes opportunity. By making these changes we will be able to move more people, more often.

Scan the QR code to learn how the new network and Brisbane Metro will keep our city moving.



We're here to help

We will be doing what we can to make sure your transition to the new bus network is a smooth one.

We'll join Translink at key bus stops and bus stations to help answer any questions and get you where you need to go.



Adelaide Street tunnel nears finish line

We are preparing for important works to deliver the Adelaide Street tunnel, so we'll have to close the following stations for 6 weekends from 21 June:

- City Hall / King George Square station
- Queen Street bus station
- Roma Street bus station.

Affected buses will be temporarily diverted to alternative stops and there'll be signs to help you find your way.

For updated service information, visit Translink's journey planner.

These works mark an exciting milestone in the delivery of the tunnel, which is set to open later this year.

A new network for now and the future

By delivering Brisbane's New Bus Network in 2025, we'll lay the foundation for future growth including metro expansions:

- Southern Metro: CBD to Springwood
- Eastern Metro: CBD to Capalaba
- Northern Metro: CBD to Carseldine
- Airport Metro: CBD to Brisbane Airport.

Plan your new journey

You'll have a new way to move from Monday 30 June when the new network goes live. While more than 70% of bus journeys will change, the network has been purpose-built for Brisbane to reduce congestion and help you get around our city sooner and safer.

Follow the steps below to find your new journey.

- Step 1** Visit journey planner at jp.translink.com.au from Monday 2 June.
- Step 2** Enter your start and end location and select a date from Monday 30 June.
- Step 3** Find your new journey.
- Step 4** Start your new journey with confidence from Monday 30 June when Brisbane's New Bus Network comes into effect.

| CHANGES | ROUTE NUMBER |
|--|--|
| ROUTE CHANGE These routes will have changes, which may include: <ul style="list-style-type: none"> • new route paths • stop changes • bus number changes • timetable changes • transfers or routes being merged with another route. | 29, 40, 50, 60, 61, 104, 105, 107, 108, 110, 111 (upgraded to M1), 112, 113, 114, 115, 116, 117, 118, P119, 120, 121, 122, 123, 124, 125, 126, P129, 131, 132, 134, 135, 136, P137, 138, 139, P141, P142, 150, 152, 153, 155, 156, P157, 160 (upgraded to M1), 161, 162, 169, 170 (renumbered to 179), 171, 172, P173, 174, 175, P176, 177, 178, 180, 181, P183, 184, 185, 186, P189, 192, 195, 196, 199, 200, P201, 202, 203, 204, P205, P206, P207, P208, 209, 210, P211, 212, 213, 214, 215, P216, P217, 220, P221, 222, 225, 227, P228, 230, P231, 232, 234, 235, P236, 300, 301, 302, 305, 306, 310, 320, 322, 325, 330, P331, P332, 333, 334, 335, 340, P341, P343, P344, 345, 346, 350, 351, 352, 353, 357, 359, 360, 361, 364, 370 (renumbered to 338), 375, 376 (renumbered to 349), 377, 378, 379, 380, 381, 382, 383, P384, 385, 390, 393 (renumbered to 309), 411, 415, 417, 433, 444, 445, 450, 453, 454, 460, 470, 590, 598, 599 |
| NEW SERVICES | M1, 26, P109, 127, 182, 197 |
| REMOVED ROUTES | 28, N111, 145, P151 |
| NO ROUTE CHANGE Timetables may be adjusted. All Nightlink services to remain as they are, except for route N111. | M2, 30, 77, 100, 101, 102, 103, 106, 130, 140, 198, 223, 224, 303, 304, 307, 308, 311, 312, 313, 314, 321, 326, 327, 329, 336, 337, 354, 358, 362, 363, 367, 369, 372, 373, 396, 397, 398, 402, 412, 414, 416, 425, P426, 427, 428, 430, 431, 432, 435, P443, 446, 451, 452, P455, P456, 467, 468, 471, 475, 476 |

Please note from 30 June the letter 'P' will be removed from bus services e.g. P119 will now become 119.

Local news



LORD MAYOR'S BETTER SUBURBS

We're investing in our suburbs to ensure Brisbane remains the best place to live, work and relax. Twenty-four community organisations shared more than \$2.3 million in the latest round of Lord Mayor's Better Suburbs Grants, Community Facility Category. The funding helps improve and maintain community facilities.

HAVE YOUR SAY ON KEDRON BROOK

We want to hear your ideas as we develop a long-term vision and master plan for Kedron Brook. The project will explore opportunities to revitalise the catchment by improving the waterway and create more to see and do. Go to our website for more information. Consultation closes 11.59pm Sunday 29 June.

DISCOVER BANYO AND NUDGEES STORIES

Explore the stories of Banyo and Nudgee, from an historic orphanage to Brisbane's oldest cemetery, on a self-guided heritage trail. The trail is about 4.5 kilometres and takes about 1.5 hours to walk. There are 23 trails to explore across the city. Go to our website and search 'heritage trail' to find one that suits you.



Artist's impression: Kingfisher Creek corridor, Woolloongabba Rotary Park

Kingfisher Creek set for transformation

Brisbane is Australia's lifestyle capital and continues to capture global attention as one of the best places in the world to visit.

We've already delivered parks and playgrounds like Bradbury Park, Hanlon Park and Archerfield Wetlands, creating more to see and do in the suburbs.

Plans are underway to turn Kingfisher Creek corridor, a one-kilometre stretch between Woolloongabba and East Brisbane, into parklands with water play areas, nature playgrounds, dog parks and multi-use sports courts.

New pathways will link parklands, making it easier to walk and cycle from the inner east to Brisbane City.

We're now seeking funding from other levels of government to progress the Kingfisher Creek corridor concept plan. Search 'Kingfisher Creek corridor' on our website for more information.



John Stephens - *Hurry Up Mum, It's My Turn*

2025 Lord Mayor's Photographic Awards

The Lord Mayor's Photographic Awards are back! Enter your images now for a chance to win up to \$5,000 in prizes, with your work displayed on our website and in Brisbane City Hall.

Help us celebrate '100 Years of Greater Brisbane' and submit images of the places, experiences and events that have helped shape Brisbane into one of the best places in the world to live, work and relax.

Voting will open for the much-coveted People's Choice Award later this year. Entries are open until 6 June 2025, so get snapping!

Busting congestion in the suburbs

Brisbane is one of Australia's fastest-growing cities. This growth is both a challenge and an opportunity.

We're keeping Brisbane moving by reviewing suburban clearways that will help improve traffic flow and by upgrading Brisbane's traffic management system.

The Brisbane Clearway Action Plan will assess key corridors, starting with the busy Musgrave Road–Waterworks Road corridor between Red Hill and The Gap.

With almost 130,000 vehicles using this route on weekdays, better planning could help bust congestion and make it easier for you to get where you need to be sooner and safer.

We'll review more major corridors in the coming years and work closely with residents and businesses to get the balance right. Go to our website and search 'clearway' for more information.



Musgrave Road, Red Hill



Keeping our suburbs safe

Brisbane has the best lifestyle in Australia and we're determined to keep it that way.

More state-of-the-art mobile safety cameras are coming to Brisbane suburbs, with 26 new mobile CCTV units fitted with the latest high-tech software feeding into our new 24/7 Security Operations Centre in Brisbane City.

The centre combines 3 previous locations into one hub, so our officers can respond to incidents more efficiently and keep our suburbs safe.

Our security officers monitor our network of more than 3,770 cameras across the city and have direct radio contact with the Queensland Police Service and other security providers.

We'll always stand up for Brisbane on crime to help keep our community safe and protect our incredible lifestyle.

For more information, visit our website or call **3403 8888**.


Breathing new life into our suburbs

Mount Gravatt Centre is set to be transformed to create more homes, jobs and lifestyle opportunities, joining Stones Corner and Wynnnum Central as part of our Suburban Renewal Precincts program.

We're creating more to see and do in the suburbs by exploring how we can enhance the Logan Road corridor, from Glindemann Park to Broadwater Road including Mt Gravatt Plaza and the Homemaker Centre.

The area has high-frequency bus services along Logan Road and is close to popular Brisbane locations like Mt Gravatt Outlook Reserve and Mt Gravatt Showgrounds.

Keep an eye on our website for updates and information on how you can have your say.



Mt Gravatt Outlook Reserve

What's On



BNEWHATSON



BNE.CC/WHATSONBNE

✂-✂-✂ FREE AND AFFORDABLE EVENTS ✂-✂-✂

FREE

GATHERING, WEDNESDAYS IN MAY AND JUNE

Queen Street Mall, Brisbane City

From traditional crafts to live music performances, Gathering showcases Aboriginal and Torres Strait Islander cultures with performances held each week in the heart of the city. brisbane.qld.gov.au

FREE

SUSTAINABLE BNE FESTIVAL, 25 MAY

Roma Street Parkland, Brisbane City

Learn how to live an eco-friendly lifestyle, get free native plants and enjoy entertainment including Bluey, artisanal markets, food trucks, thrifting and more at this family-and-dog-friendly event. sustainablebrisbane.com.au

VARIOUS

DARKNESS TO DAYLIGHT, 29 MAY TO 30 MAY

Queensland Parliament House, George Street, Brisbane City

Be part of Challenge DV's event to take a stand and raise awareness of domestic and family violence. Run 3, 10 or 110 kilometres overnight to support the cause. Register, donate or volunteer. darknesstodaylight.org

FREE

MICRO MUSEUM, DAILY

Museum of Brisbane, Brisbane City

Inspired by major exhibition, Precious, you get to explore the fascinating world of collecting. Be the curator and select, store and arrange a wide array of items to create your own Micro Museum. museumofbrisbane.com.au

FREE

PLAYTOPIA! 2-4 AND 9-11 JULY

Roma Street Parkland, Brisbane City

Fun and free school holiday activities for 5 to 12-year-olds. From 9am-1pm, join in activities designed to ignite children's imaginations, foster creativity and encourage social interaction. romastreetparkland.com.au

VARIOUS

BRISBANE OPEN HOUSE, 19-20 JULY

Various locations

Peek inside significant Brisbane buildings and places as they open to the public. This well-loved event invites you to explore, re-examine and engage with the built environment. brisbaneopenhouse.com.au

Please check details and confirm with organisers that events are still going ahead before you make plans.



Check out the
Brisbane app for
more event listings!

REGIONAL EVENTS



FREE

OUTDOOR CINEMA IN THE SUBURBS

17 May, 5pm,
7th Brigade Park, Chermside
Enjoy the magic of the movies
with a screening of Jumanji at
the park. brisbane.qld.gov.au



FREE

MEET JACK SIM

28 May, 5pm,
Nundah Library
Join author and historian Jack
Sim as he shares stories about
Boggo Road Gaol. To book,
visit eventbrite.com.au



FREE

VOLUNTEER BUSHCARE WORKING BEE

8 June, 7am,
Curlew Park, Sandgate
Protect and restore Brisbane's
biodiversity. To book, call
0421 488 622.



FREE

NORTHEY STREET ORGANIC FARMERS MARKET

18 May, 6am, Northey Street
City Farm, Windsor
Shop a wide variety of organic
produce. brisbane.qld.gov.au

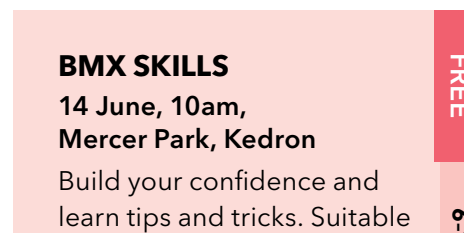


FREE

OVER 18 YRS

TENNIS

5 June, 9am, Northshore
Tennis Centre, Hamilton
Social and fun tennis lesson
with qualified tennis coaches
for all abilities. To book, call
3185 9256.



FREE

6-17 YRS

BMX SKILLS

14 June, 10am,
Mercer Park, Kedron
Build your confidence and
learn tips and tricks. Suitable
for all ability levels. To book,
visit eventbrite.com.au



\$6

OVER 10 YRS

KAYAK EXPLORE

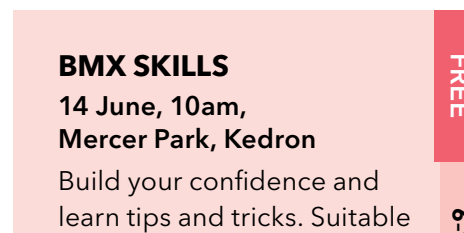
24 May, 8am,
Nudgee Beach Reserve
Have fun exploring your local
waterways. All equipment
provided. To book, visit
paddleqld.asn.au



FREE

PILATES

5 June, 5.30pm,
Decker Park, Brighton
Improve your balance, posture,
strength and stability in the
beautiful outdoors.
brisbane.qld.gov.au



FREE

MEET WILDLIFE NEIGHBOURS

29 June, 9.30am,
Boondall Wetlands
Environment Centre
Learn more about unique
Australian wildlife. To book,
visit eventbrite.com.au

LIVING IN
Brisbane
LIVE!

Listen on Council's
website, Spotify or
wherever you listen to
your favourite podcasts.





Planned burns keeping Brisbane safe

Bushfire season is almost here and we are doing our bit to help keep Brisbane safe.

We manage more than 10,000 hectares of bushland across Brisbane and prioritise locations for planned burns based on fire risk.

Since 2023, we have completed 31 planned burns across more than 700 hectares to reduce fire fuel like dry leaves, sticks and ground cover.

We prepare our city year-round and it's important you do too.

For more information on planned burns, visit brisbane.qld.gov.au

Warm up this winter at our heated pools

Don't let the cold stop you swimming!

There's now at least one heated pool at all 22 of our pools and aquatic centres, making our lifestyle even better, all year round.

The Emily Seebohm Aquatic Centre in Fitzgibbon has 2 heated 25-metre pools, while Mt Gravatt East Swimming Pool offers a wheelchair-accessible, heated indoor pool that is 31 degrees on average and an outdoor 25-metre pool heated to an average of 28 degrees.

For the first time ever, Bellbowrie's 50-metre outdoor pool is heated and you can stay warm with a coffee after laps, while Langlands Park Memorial Pool in Stones Corner heats all pools.

Before visiting, check our website for any winter maintenance updates.



Discover our parks and playgrounds

Brisbane is Australia's lifestyle capital with more than 2,000 parks across the city, including plenty to see and do in the suburbs.

Grab a coffee and enjoy a vibrant day out at the park or catch up with family and friends at your local playground. Adventure for the whole family is just around the corner.

Search 'parks and playgrounds' on our website for some fun near you.

Brisbane City Council acknowledges this Country and its Traditional Custodians. We pay our respects to the Elders, those who have passed into the Dreaming; those here today; those of tomorrow.



Brisbane City Council
GPO Box 1434
Brisbane Qld 4001

Every effort is made to ensure that information is correct at time of printing

Printed on sustainable paper



CA22-612106-08-7176
©2025 Brisbane City Council

brisbane.qld.gov.au
3403 8888

[/BrisbaneCityCouncil](https://www.facebook.com/BrisbaneCityCouncil)
[@brisbanecityqld](https://twitter.com/brisbanecityqld)
[@brisbanecitycouncil](https://www.instagram.com/brisbanecitycouncil)