Brisbane City Plan 2014

Schedule of Amendments

Long term infrastructure plan amendment 1B

1. Guide to this document

(a) In this document, amendments to *Brisbane City Plan 2014* (v33.00/2025) are detailed as follows:
- (i) in the Schedule of text amendments:
  - (A) text identified in strikethrough and red highlight (e.g. ~~example~~) represents text to be omitted;
  - (B) text identified in underlining and green highlight (e.g. example) represents text to be inserted; and
- (ii) in the Schedule of mapping amendments, insertion or omissions are as detailed in the tables.
- (iii) text that is preceded by the heading "**Reason for change**" does not form part of the amendments, and is included as explanatory information about the reason for the proposed amendment only. The **"Reason for Change"** codes can be interpreted as follows:
  - (A) **"Reason for change"** codes:
    1. These items are new to the LTIP
    2. These items have been amended
    3. These items have been delivered
    4. These items have been removed from the LTIP (this item is being removed as it is no longer feasible to deliver in this location)
    5. These items have been moved from the LGIP to the LTIP (this item has a change in timing to move it outside the planning horizon of the LGIP)
    6. These items have been moved from the LTIP to the LGIP (this item has a change in timing to move it inside the planning horizon of the LGIP)

    N/A These items are unchanged
  - (B) When items are moved between the LTIP and LGIP, as is the case for codes 5 and 6, the item characteristics other than the timing of delivery (e.g. length and area) may also change, resulting in a discrepancy between this document and its LGIP counterpart.

Part 10 Other plans

10.3 Long term infrastructure plans

Reason for change: These documents have been updated to reflect the amendment

Editor's note—A condition which requires a proposed development to keep permanent improvements and structures associated with the approved development clear of the area of long term infrastructure, may be imposed.
Editor's note—For property enquiries relating to long term infrastructure contact Council via the Pre-lodgement advice service.

10.3.1 Community purposes network

Table 10.3.1A identifies other plans being Long term infrastructure plans for the parks network for development which is not assumed future urban development.

Table 10.3.1.A—Long term infrastructure plans for the parks network

Suburb	Project description	Location	Park sub-type	Area of land (ha)	LTIP identifier on Community purposes network overlay map	Applicable neighbourhood plan	Reason for change
Anstead	Acquire and embellish land to provide DISTRICT OR METRO ACCESS/RECREATION CORRIDOR PARK	Land along river between Hawkesbury Road Park (No.222A) D1993 and Hawkesbury Road Park (No.356A) D1609. Part take on LOTPLAN: 1RP27583, 2RP106950 and 2RP27584.	Metropolitan	1.60	ANS-P1	N/A	N/A
Anstead	Acquire and embellish land to provide DISTRICT OR METRO ACCESS/RECREATION CORRIDOR PARK	Land along river between Hawkesbury Road Park (No.356A) D1609 and Anstead Bushland Reserve D0709. Part take on LOTPLAN: 20SP163684, 25SP163684, 2RP216251 and 2RP64458.	Metropolitan	3.10	ANS-P2	N/A	N/A
Anstead	Acquire and embellish land to provide DISTRICT OR METRO ACCESS/RECREATION CORRIDOR PARK	Land along river between Anstead Bushland Reserve D0709 and Mount Crosby Road Park D3116. Part take on LOTPLAN: 2RP129971.	Metropolitan	2.00	ANS-P3	N/A	N/A

Suburb	Project description	Location	Park sub-type	Area of land (ha)	LTIP identifier on Community purposes network overlay map	Applicable neighbourhood plan	Reason for change
Bellbowrie	Acquire and embellish land to provide DISTRICT OR METRO ACCESS/RECREATION CORRIDOR PARK	Land along river between Lather Road Park D1229 and Booker Place Park D0663. Part take on LOTPLAN: 10RP813589, 11RP813589, 12SP140013, 17RP813588, 18RP813588, 19RP813587, 1RP87678, 20RP813587, 21SP140013, 22SP113558, 23SP113558, 24SP113558, 25SP113558, 2RP87678, 3RP87678, 4RP87678, 5RP87678 and 6RP87678.	Metropolitan	5.40	BWE-P1	N/A	N/A
Bulimba	Acquire and embellish land to provide DISTRICT OR METRO ACCESS/RECREATION CORRIDOR PARK	Riverfront land (10m from Brisbane River MHWS) part take on LOTPLAN: 3RP826285	District	0.04	BUL-P1	N/A	N/A
~~Carina~~	~~Acquire and embellish land to provide LOCAL RECREATION infrastructure~~	~~Part take of southern end of 145 & 147 Fursden Road, consolidating Charlotte Street Park D2056 and Kate Street Park D2057 and connecting through to Bethel Street. Part take on LOTPLAN: 1RP84509 and 2RP84509.~~	~~Local~~	~~0.50~~	~~CAR-P1~~	~~N/A~~	6
~~Carindale~~	~~Acquire and embellish land to provide URBAN COMMON infrastructure~~	~~Located within northern end of Westfield Carindale site. Part take on LOTPLAN: 2RP909241~~	~~Urban Common~~	~~0.30~~	~~CDL-P1~~	~~N/A~~	4
Chermside	Acquire and embellish to provide URBAN COMMON infrastructure	Associated with future busway node	Metropolitan	0.3	N/A	Chermside centre Neighbourhood Plan	N/A
Corinda	Acquire and embellish land to provide DISTRICT OR METRO ACCESS/RECREATION CORRIDOR PARK	Land along river between Fort Road Bushland D2176 and Blackheath Road Park D0314. Part take on LOTPLAN: 10RP29775 and 9RP29775.	Metropolitan	0.70	COR-P1	N/A	N/A

Suburb	Project description	Location	Park sub-type	Area of land (ha)	LTIP identifier on Community purposes network overlay map	Applicable neighbourhood plan	Reason for change
~~Ferny Grove~~	~~Acquire and embellish land to provide LOCAL ACCESS/RECREATION CORRIDOR PARK~~	~~Land along Cedar Creek corridor between Nelson Place Park D3052 and Keperra Picnic Ground Park D0631. Part take on LOTPLAN: 106SP259861 and 43RP167933.~~	~~Local~~	~~3.50~~	~~FGR-P1~~	~~N/A~~	4
~~Ferny Grove~~	~~Acquire and embellish land to provide LOCAL RECREATION Infrastructure~~	~~Land south of McGinn Road - north of Upper Kedron Road. Part take on LOTPLAN: 106SP259861.~~	~~Local~~	~~1.00~~	~~FGR-P2~~	~~N/A~~	4
Fig Tree Pocket	Acquire and embellish land to provide LOCAL ACCESS/RECREATION CORRIDOR PARK	Land connection between Sprenger Street and Terrigal Street road reserve. Part take on LOTPLAN: 119S31101 and 120S31101.	Local	0.40	FTP-P1	N/A	N/A
Fig Tree Pocket	Acquire and embellish land to provide DISTRICT OR METRO ACCESS/RECREATION CORRIDOR PARK	Land along river between Lone Pine Park D2593 and Cubberla Street Park D1344. Part take on LOTPLAN: 1RP103660, 1RP59583 and 2RP103660.	Metropolitan	1.20	FTP-P2	N/A	N/A
Fig Tree Pocket	Acquire and embellish land to provide DISTRICT OR METRO ACCESS/RECREATION CORRIDOR PARK	Land along river between Spinkbrae Street Park D0258 and Kenmore Road Park D1027. Part take on LOTPLAN: 3RP76414 and 4RP76414.	Metropolitan	0.30	FTP-P3	N/A	N/A
Fig Tree Pocket	Acquire and embellish land to provide DISTRICT OR METRO ACCESS/RECREATION CORRIDOR PARK	Land along river between Kenmore Road Park D1027 and Mactier Street Park D1323. 3RP82038, 4RP73987, 4RP82038, 5RP75052, 5RP82038, 6RP82038 and 7RP76466.	Metropolitan	2.30	FTP-P4	N/A	N/A
Fig Tree Pocket	Acquire and embellish land to provide DISTRICT OR METRO ACCESS/RECREATION CORRIDOR PARK	Land along river between Ormsby Street Park D0688 and Lone Pine Park D2593. Part take on LOTPLAN: 1RP101396, 2RP101396, 138S31111, 139S31111, 140S31111 and 141S31111.	Metropolitan	2.80	FTP-P5	N/A	N/A

Suburb	Project description	Location	Park sub-type	Area of land (ha)	LTIP identifier on Community purposes network overlay map	Applicable neighbourhood plan	Reason for change
~~Fortitude Valley~~	~~Acquire and embellish land to provide URBAN COMMON infrastructure~~	~~In block bounded by Constance, Ann, Bridge and Wickham Streets. Part take on LOTPLAN: 10RP9670, 1RP157793, 1RP9670, 20SP198740, 23RP9688, 32RP163081, 3RP9663, 4RP9664, 5RP9665, 6RP212003, 6RP40920, 7RP9689, 8RP9668, 8RP9689 and 9RP9669.~~	~~Urban Common~~	~~0.30~~	~~FVA-P1~~	~~N/A~~	6
~~Hemmant~~	~~Acquire and embellish land to provide DISTRICT OR METRO ACCESS/RECREATION CORRIDOR PARK~~	~~Land along Bulimba Creek corridor between Gross Avenue Park D0872 and Fleming Road Park (No. 241) D2140. Part take on LOTPLAN: 2RP902234.~~	~~District~~	~~0.55~~	~~HEM-P1~~	~~N/A~~	3
~~Holland Park West~~	~~Acquire and embellish land to provide LOCAL RECREATION Infrastructure~~	~~Land adjoining Roseglen Street Park (No. 30) D1447 and Roseglen Street Park (No. 34) D0395. Part take on LOTPLAN: 987RP866304.~~	~~Local~~	~~2.00~~	~~HPW-P1~~	~~N/A~~	6
Indooroopilly	Acquire and embellish to provide URBAN COMMON infrastructure	Land adjoining keating house and/or road reserve along Coonan Street and Station Road	Urban Common	0.1	N/A	Indooroopilly centre Neighbourhood Plan	N/A
~~Kangaroo Point~~	~~Acquire and embellish land to provide DISTRICT OR METRO ACCESS/RECREATION CORRIDOR PARK~~	~~Riverfront land (4.5m from Brisbane River MHWS) part take on LOTPLAN: 0BUP5806.~~	~~District~~	~~0.01~~	~~KAN-P1~~	~~N/A~~	6
~~Kangaroo Point~~	~~Acquire and embellish land to provide DISTRICT OR METRO ACCESS/RECREATION CORRIDOR PARK~~	~~Riverfront land (4.5m from Brisbane River MHWS) part take on LOTPLAN: 1RP10951 and 0BUP5204.~~	~~District~~	~~0.01~~	~~KAN-P2~~	~~N/A~~	6
~~Kangaroo Point~~	~~Acquire and embellish land to provide DISTRICT OR METRO ACCESS/RECREATION CORRIDOR PARK~~	~~Riverfront land (4.5m from Brisbane River MHWS) part take on LOTPLAN: 10RP135198; 1SP116789, 2SP116789, 3SP116789, 0BUP100822 and 100RP96906.~~	~~District~~	~~0.07~~	~~KAN-P3~~	~~N/A~~	6

Suburb	Project description	Location	Park sub-type	Area of land (ha)	LTIP identifier on Community purposes network overlay map	Applicable neighbourhood plan	Reason for change
Manly West	Acquire and embellish to provide LOCAL RECREATION Infrastructure	Land in Emerging Community area between Manly Road and Manly Road Park (No.338) D2013	Local	0.5	N/A	Wynnum-Manly Neighbourhood Plan	N/A
~~McDowall~~	~~Acquire and embellish land to provide LOCAL RECREATION Infrastructure~~	~~Land in Emerging Community area adjoining western boundary of Laurina Crescent Park D2038. Part take on LOTPLAN: 27RP94671.~~	~~Local~~	~~0.50~~	~~MDW-P1~~	~~N/A~~	4
~~Mitchelton~~	~~Acquire and embellish land to provide DISTRICT RECREATION Infrastructure~~	~~76 Kooya Rd (north-east corner). Part take on LOTPLAN: 1RP152610.~~	~~District~~	~~4.5~~	~~MIT-P4~~	~~N/A~~	6
Mitchelton	Acquire and embellish land to provide DISTRICT OR METRO ACCESS/RECREATION CORRIDOR PARK	Land along Kedron Brook between Oxford Grove Park D0151 and Chessom Street Park D2036 - part take on LOTPLAN: 3RP89975, 1RP163403 and 4RP180498	District	1.40	MIT-P1	N/A	N/A
Mitchelton	Acquire and embellish land to provide DISTRICT OR METRO ACCESS/RECREATION CORRIDOR PARK	Land along Kedron Brook between Chessom Street Park D2036 and St Helens Road Park (No.100) D1669 - part take on LOTPLAN: 17RP88248 and 18RP88248.	District	1.19	MIT-P2	N/A	N/A
Mitchelton	Acquire and embellish land to provide DISTRICT OR METRO ACCESS/RECREATION CORRIDOR PARK	Land along Kedron Brook between St Helens Road Park (No.100) D1669 and Lansvale Street Park D0667 - part take on LOTPLAN: 1RP18816, 2RP18816, 4RP18816, 5RP18816, 6RP18816, 320RP18816, 14RP18831, 15RP18831, 17RP197666, 6RP70396, 2RP68760 and 1SP149702.	District	5.16	MIT-P3	N/A	N/A
~~Mitchelton~~	~~Acquire and embellish land to provide URBAN COMMON infrastructure~~	~~Land within south-west corner of Brookfield Shopping Centre site~~	~~Urban Common~~	~~0.32~~	~~MIT-P5~~	~~N/A~~	6

Suburb	Project description	Location	Park sub-type	Area of land (ha)	LTIP identifier on Community purposes network overlay map	Applicable neighbourhood plan	Reason for change
Moggill	Acquire and embellish land to provide DISTRICT OR METRO ACCESS/RECREATION CORRIDOR PARK	Land along river between Booker Place Park D0663 and Ellerby Road Park D0833. Part take on LOTPLAN: 10RP92198, 11RP92198, 12RP92198, 1RP206168, 1RP75411, 2RP75411, 3RP92198, 4RP92198, 5RP92198, 6RP206168, 6RP92198 and 7RP92198.	Metropolitan	5.40	MOG-P1	N/A	N/A
~~Moggill~~	~~Acquire and embellish land to provide LOCAL RECREATION Infrastructure~~	~~Within future development of 108, 120 & 126 Weekes Road. Part take on LOTPLAN: 3RP108155, 1RP206168 and 6 RP206168.~~	~~Local~~	~~0.50~~	~~MOG-P2~~	~~N/A~~	6
Moggill	Acquire and embellish land to provide DISTRICT OR METRO ACCESS/RECREATION CORRIDOR PARK	Land along river between Ellerby Road Park D0833 and Stratford Street Park D0270. Part take on LOTPLAN 6SP248379.	Metropolitan	0.40	MOG-P3	N/A	N/A
Moggill	Acquire and embellish land to provide DISTRICT OR METRO ACCESS/RECREATION CORRIDOR PARK	Land along river between Stratford Street Park D0270 and Priors Pocket Road Park (No.300A) D1747. Part take on LOTPLAN: 2RP863635.	Metropolitan	0.60	MOG-P4	N/A	N/A
Moggill	Acquire and embellish land to provide DISTRICT OR METRO ACCESS/RECREATION CORRIDOR PARK	Land along river between Priors Pocket Road Park (No.300A) D1747 and Priors Pocket Road Park (No.530) D1959. Part take on LOTPLAN: 15RP27561, 16RP27561, 17RP27561, 18RP27561 and 19RP27561.	Metropolitan	3.00	MOG-P5	N/A	N/A
Moggill	Acquire and embellish land to provide DISTRICT OR METRO ACCESS/RECREATION CORRIDOR PARK	Land along river between Priors Pocket Road Park (No.545) D1958 and Priors Pocket Road Park (No.301) D1774. Part take on LOTPLAN: 5RP27561, 6RP27561 and 7RP27561.	Metropolitan	1.60	MOG-P6	N/A	N/A
Moggill	Acquire and embellish land to provide DISTRICT OR METRO ACCESS/RECREATION CORRIDOR PARK	Land along river between Priors Pocket Road Park (No.301) D1774 and Priors Pocket Road Park (No.169) D1972. Part take on LOTPLAN: 1RP27561.	Metropolitan	0.60	MOG-P7	N/A	N/A

Suburb	Project description	Location	Park sub-type	Area of land (ha)	LTIP identifier on Community purposes network overlay map	Applicable neighbourhood plan	Reason for change
Moggill	Acquire and embellish land to provide DISTRICT OR METRO ACCESS/RECREATION CORRIDOR PARK	Land along river between Priors Pocket Road Park (No.169) D1972 and Mercury Street Park D2492. Part take on LOTPLAN: 134S3141, 136S3141, 138S3141, 139S3141, 1RP115616, 1RP69567, 234S3141, 2RP115616 and 2RP69567.	Metropolitan	6.50	MOG-P8	N/A	N/A
Moggill	Acquire and embellish land to provide DISTRICT OR METRO ACCESS/RECREATION CORRIDOR PARK	Land along river between Mercury Street Park D2492 and Aitcheson Street Park D0757. Part take on LOTPLAN: 3RP883775, 4RP54883 and 95M3137.	Metropolitan	2.70	MOG-P9	N/A	N/A
Moggill	Acquire and embellish land to provide DISTRICT OR METRO ACCESS/RECREATION CORRIDOR PARK	Land along river between Moggill Ferry Reserve D0271 and Aitcheson Street Park (No.101) D1280. Part take on LOTPLAN: 1RP139872, 1RP841757, 2RP51530, 7RP182828, 8RP182828, 9RP182828.	Metropolitan	3.30	MOG-P10	N/A	N/A
Moggill	Acquire and embellish land to provide DISTRICT OR METRO ACCESS/RECREATION CORRIDOR PARK	Land along river between Aitcheson Street Park (No.101) D1280 and Myora Street Park D1568. Part take on LOTPLAN: 99M3137.	Metropolitan	0.70	MOG-P11	N/A	N/A
Moggill	Acquire and embellish land to provide DISTRICT OR METRO ACCESS/RECREATION CORRIDOR PARK	Land along river between Myora Street Park D1568 and Hawkesbury Road Park (No.222A) D1993. Part take on LOTPLAN: 2RP142518.	Metropolitan	0.70	MOG-P12	N/A	N/A
~~Nundah~~	~~Acquire and embellish land to provide URBAN COMMON infrastructure~~	~~On Centro Toombul Shoppingtown Site. Part take on LOTPLAN: 1RP202924.~~	~~Urban Common~~	~~0.30~~	~~NUN-P1~~	~~N/A~~	4
Pinjarra Hills	Acquire and embellish land to provide DISTRICT OR METRO ACCESS/RECREATION CORRIDOR PARK	Land along Brisbane River between John Wilson Reserve D1918 and Houston Street road reserve, approximately 50m wide. Part take on LOTPLAN: 39S151826.	Metropolitan	1.86	PIH-P1	N/A	N/A

Suburb	Project description	Location	Park sub-type	Area of land (ha)	LTIP identifier on Community purposes network overlay map	Applicable neighbourhood plan	Reason for change
~~Rochedale~~	~~Acquire and embellish land to provide LOCAL RECREATION Infrastructure~~	~~Part take of property L.2 SP218990~~	~~Local~~	~~0.55~~	~~ROC-P2~~	~~N/A~~	6
~~Runcorn~~	~~Acquire and embellish land to provide DISTRICT OR METRO ACCESS/RECREATION CORRIDOR PARK~~	~~Land along Bulimba Creek corridor connecting separate sections of Wally Tate Park D0685. Part take on LOTPLAN: 42SP211392.~~	~~District~~	~~4.00~~	~~RUN-P1~~	~~N/A~~	3
~~Taigum~~	~~Acquire and embellish land to provide DISTRICT OR METRO ACCESS/RECREATION CORRIDOR PARK~~	~~Land along Cabbage Tree Creek corridor between Taigum Place Park D1308 and Roghan Road Park (No.335) D1995. Part take on LOTPLAN: 2RP26210, 2SP102980 and 2SP102981.~~	~~District~~	~~1.00~~	~~TAI-P1~~	~~N/A~~	4
~~Taringa~~	~~Acquire and embellish land to provide LOCAL RECREATION infrastructure~~	~~Railway land adjoining the Taringa Station - Part take on LOTPLAN: 33SP129991, 1A Princess St.~~	~~Local~~	~~0.07~~	~~TAR-P1~~	~~N/A~~	6
Taringa	Acquire and embellish land to provide URBAN COMMON infrastructure	Land to be acquired from planned part-closure of road reserve on the corner of Moggill Road and Morrow Street.	Urban Common	0.10	TAR-P2	N/A	N/A
The Gap	Acquire and embellish land to provide DISTRICT OR METRO ACCESS/RECREATION CORRIDOR PARK	Land along Enoggera Creek corridor between Payne Road Park (No. 507) D1640 and Allamanda Street Park D1155. Part take on LOTPLAN: 1RP91282, 2RP91282 and 3RP91282.	District	0.30	GAP-P1	N/A	N/A
~~Tingalpa~~	~~Acquire and embellish land to provide LOCAL ACCESS/RECREATION CORRIDOR PARK~~	~~Land connecting Kooringal Street Park D1847 through to Manly Road. Part take on LOTPLAN: 3RP33348.~~	~~Local~~	~~1.98~~	~~TIN-P1~~	~~N/A~~	4
Tingalpa	Acquire and embellish land to provide LOCAL GENERAL RECREATION infrastructure	Part take of 274 Fleming Road, Tingalpa L1RP132766, L51RP136252, L6 to L 10 RP32978, L1 and L6 RP72122, L4SP118579 and L20SP188588, centrally located to future residential	Local	0.50	TIN-P2	N/A	1

Suburb	Project description	Location	Park sub-type	Area of land (ha)	LTIP identifier on Community purposes network overlay map	Applicable neighbourhood plan	Reason for change
Upper Mount Gravatt	Acquire and embellish land to provide LOCAL GENERAL RECREATION infrastructure	16 Hagen Street, Upper Mount Gravatt L21RP105108, to augment and provide access to adjoining Mt Gravatt Park D0556	Local	0.15	UMG-P1	N/A	1
~~Upper Kedron~~	~~Acquire and embellish land to provide LOCAL RECREATION Infrastructure~~	~~Part take of property L.2 SP.151113 PAR and located within 750m walking distance of residential development~~	~~Local~~	~~0.5~~	~~UKE-P1~~	~~N/A~~	6
Woolloongabba	Acquire and embellish land to provide LOCAL GENERAL RECREATION /LOCAL OUTDOOR SPORT infrastructure	38 Sword Street, 10, 14, 16 and 18 Maynard Street, and 37 Flower Street, Woolloongabba L57 RP11919, L55 and L56 RP11919, L54 RP11919, L53 RP11919, L51 and L52 RP11919, L50 RP11919, adjoining Buranda Playground Park D0359	Local	0.25	WOO-P1	N/A	1
~~Wynnum West~~	~~Acquire and embellish land to provide LOCAL RECREATION Infrastructure~~	~~South East portion of 107 Crawford Road adjoining Balnave Street Park D1011 and providing significant frontage to future Templar Street extension. Part take on LOTPLAN 15RP33310.~~	~~Local~~	~~0.30~~	~~WYW-P1~~	~~N/A~~	3

Table 10.3.1B identifies other plans being Long term infrastructure plans for the land for the community facilities network for development which is not assumed future urban development.

Table 10.3.1.B—Long term infrastructure plans for the land for the community facilities network

Suburb/s	Project description	Location	Area of land (hectares)	LTIP identifier on Community purposes network overlay map	Applicable neighbourhood plan	Reason for change
Annerley, Dutton Park	Land acquisition, basic site preparation and connection to services to provide DISTRICT COMMUNITY HUB	Annerley, Dutton Park	0.2	N/A	N/A	1
Balmoral, Morningside, Murarrie	Land acquisition, basic site preparation and connection to services to provide DISTRICT INTEGRATED FACILITY	Balmoral, Morningside, Murarrie	0.8	N/A	N/A	1
Bardon, Ashgrove, The Gap	Land acquisition, basic site preparation and connection to services to provide DISTRICT COMMUNITY HUB	Bardon, Ashgrove and the Gap	1.6	N/A	Ithaca district Neighbourhood Plan	N/A
Bridgeman Downs	Land acquisition, basic site preparation and connection to services to provide DISTRICT COMMUNITY HUB	Bridgeman Downs	0.2	N/A	N/A	1
Carina	Land acquisition, basic site preparation and connection to services to provide DISTRICT COMMUNITY HUB	Carina	0.4	N/A	N/A	1
Eagle Farm, Hamilton	Land acquisition, basic site preparation and connection to services to provide DISTRICT AQUATIC CENTRE	Eagle Farm, Northshore/Hamilton	1	N/A	N/A	1
~~Inala~~	~~Land acquisition, basic site preparation and connection to services to provide DISTRICT INTEGRATED FACILITY~~	~~Inala~~	~~1.2~~	~~N/A~~	~~Western gateway Neighbourhood Plan~~	6
Indooroopilly	Land acquisition, basic site preparation and connection to services to provide PRINCIPAL COMMUNITY HUB	Indooroopilly centre Neighbourhood Plan area	1.2	N/A	Indooroopilly centre Neighbourhood Plan	N/A
Lutwyche	Land acquisition, basic site preparation and connection to services to provide DISTRICT COMMUNITY HUB	Lot 50 SP263291, 612 Lutwyche Road Lutwyche	0.30	LUT-CF1~~LUT-CF-001~~	N/A	N/A
Nathan, Salisbury, Moorooka	Land acquisition, basic site preparation and connection to services to provide DISTRICT ARTS CENTRE	Nathan, Salisbury, Moorooka	0.2	N/A	N/A	1
Pallara	Land acquisition, basic site preparation	Pallara	0.18	N/A	N/A	1

	and connection to services to provide LOCAL COMMUNITY CENTRE					
Rochedale	Land acquisition, basic site preparation and connection to services to provide DISTRICT AQUATIC CENTRE	Rochedale	1	N/A	N/A	1
Rochedale, Eight Mile Plains	Land acquisition, basic site preparation and connection to services to provide DISTRICT COMMUNITY HUB	Rochedale, Eight Mile Plains	0.2	N/A	N/A	1
~~South Brisbane~~	~~Land acquisition, basic site preparation and connection to services to provide PRINCIPAL INDOOR SPORT CENTRE~~	~~South Brisbane riverside Neighbourhood Plan area~~	~~1.2~~	~~N/A~~	~~South Brisbane riverside Neighbourhood Plan area~~	6
~~South Brisbane~~	~~Land acquisition, basic site preparation and connection to services to provide DISTRICT COMMUNITY ARTS CENTRE~~	~~South Brisbane riverside Neighbourhood Plan area~~	~~0.4~~	~~N/A~~	~~South Brisbane riverside Neighbourhood Plan area~~	4
South Brisbane	Land acquisition, basic site preparation and connection to services to provide AQUATIC CENTRE EXTENSION	South Brisbane	0.2	N/A	N/A	1

10.3.2 Stormwater network

Table 10.3.2 identifies other plans being long term infrastructure plans for the stormwater network for development which is not assumed future urban development.

Table 10.3.2—Long term infrastructure plans for the stormwater network

Suburb/s	Project description	Diameter (mm)	Length (m)	LTIP identifier on the maps for long term infrastructure for the stormwater network	Applicable Service catchment	Reason for change
Algester	Culvert	900	55	AGR-SW1	Calamvale	N/A
Albion	Pipe	1,200	24	ALB-SW1	Breakfast Creek	N/A
Albion	Pipe	1,950	9	ALB-SW2	Breakfast Creek	N/A
Albion	Pipe	2,700	5	ALB-SW3	Breakfast Creek	N/A
Albion	Pipe	1,050	62	ALB-SW4	Breakfast Creek	N/A
Albion	Pipe	1,050	8	ALB-SW5	Breakfast Creek	N/A
Albion	Pipe	1,200	50	ALB-SW6	Breakfast Creek	N/A
Albion	Pipe	2,400	8	ALB-SW7	Breakfast Creek	N/A
Albion	Pipe	1,500	99	ALB-SW8	Breakfast Creek	N/A
Albion	Pipe	1,050	21	ALB-SW9	Breakfast Creek	N/A
Albion	Pipe	1,800	29	ALB-SW10	Breakfast Creek	N/A
Albion	Pipe	1,500	50	ALB-SW11	Breakfast Creek	N/A
Albion	Pipe	2,700	8	ALB-SW12	Breakfast Creek	N/A
Albion	Pipe	2,700	181	ALB-SW13	Breakfast Creek	N/A
Albion	Pipe	1,050	53	ALB-SW14	Breakfast Creek	N/A
Albion	Pipe	2,700	80	ALB-SW15	Breakfast Creek	N/A
Albion	Pipe	1,350	17	ALB-SW16	Breakfast Creek	N/A
Albion	Pipe	2,700	45	ALB-SW17	Breakfast Creek	N/A
Albion	Pipe	1,200	28	ALB-SW18	Breakfast Creek	N/A
Albion	Pipe	1,800	9	ALB-SW19	Breakfast Creek	N/A
Albion, Windsor	Pipe	1,350	19	ALB-SW20	Breakfast Creek	N/A
Albion	Pipe	1,050	73	ALB-SW21	Breakfast Creek	N/A
Albion	Pipe	1,050	23	ALB-SW22	Breakfast Creek	N/A
Albion	Pipe	1,200	16	ALB-SW23	Breakfast Creek	N/A
Albion	Pipe	1,950	52	ALB-SW24	Breakfast Creek	N/A
Albion	Pipe	1,200	10	ALB-SW25	Breakfast Creek	N/A

Suburb/s	Project description	Diameter (mm)	Length (m)	LTIP identifier on the maps for long term infrastructure for the stormwater network	Applicable Service catchment	Reason for change
Albion	Pipe	1,200	96	ALB-SW26	Breakfast Creek	N/A
Albion, Hamilton	Pipe	1,200	62	ALB-SW27	Albion	N/A
Albion	Pipe	1,650	59	ALB-SW28	Albion	N/A
Albion	Pipe	1,650	78	ALB-SW29	Albion	N/A
Albion	Pipe	1,650	110	ALB-SW30	Albion	N/A
Albion	Pipe	1,650	21	ALB-SW31	Albion	N/A
Albion	Pipe	1,650	78	ALB-SW32	Albion	N/A
Albion, Hamilton	Pipe	1,350	42	ALB-SW33	Albion	N/A
Albion	Pipe	1,650	74	ALB-SW34	Albion	N/A
Albion	SQID	-	-	ALB-SW35	Albion	N/A
Albion	SQID	-	-	ALB-SW36	Albion	N/A
Albion	SQID	-	-	ALB-SW37	Albion	N/A
Albion	SQID	-	-	ALB-SW38	Albion	N/A
Albion	SQID	-	-	ALB-SW39	Albion	N/A
Albion	SQID	-	-	ALB-SW40	Albion	N/A
Albion	SQID	-	-	ALB-SW41	Albion	N/A
Albion	SQID	-	-	ALB-SW42	Albion	N/A
Alderley	Pipe	1,050	13	ALD-SW1	Kedron Brook	N/A
Alderley	Pipe	1,050	37	ALD-SW2	Kedron Brook	N/A
Alderley	Pipe	1,050	19	ALD-SW3	Kedron Brook	N/A
Alderley	Pipe	1,050	75	ALD-SW4	Kedron Brook	N/A
Alderley	Pipe	1,050	27	ALD-SW5	Kedron Brook	N/A
Alderley	Pipe	1,200	65	ALD-SW6	Kedron Brook	N/A
Alderley	Pipe	1,200	17	ALD-SW7	Kedron Brook	N/A
Alderley	Pipe	1,200	47	ALD-SW8	Kedron Brook	N/A
Alderley	Pipe	1,800	42	ALD-SW9	Kedron Brook	N/A
Alderley	Pipe	1,800	21	ALD-SW10	Kedron Brook	N/A
Alderley	Pipe	1,800	30	ALD-SW11	Kedron Brook	N/A
Alderley	Pipe	1,800	41	ALD-SW12	Kedron Brook	N/A
Alderley	Pipe	1,800	45	ALD-SW13	Kedron Brook	N/A
Alderley	Pipe	1,800	32	ALD-SW14	Kedron Brook	N/A

Suburb/s	Project description	Diameter (mm)	Length (m)	LTIP identifier on the maps for long term infrastructure for the stormwater network	Applicable Service catchment	Reason for change
Alderley	Pipe	1,800	40	ALD-SW15	Kedron Brook	N/A
Alderley, Enoggera	Pipe	2,100	56	ALD-SW16	Kedron Brook	N/A
Alderley	Pipe	2,100	59	ALD-SW17	Kedron Brook	N/A
Alderley	Pipe	2,100	40	ALD-SW18	Kedron Brook	N/A
Alderley	Pipe	1,650	18	ALD-SW19	Breakfast Creek	N/A
Alderley	Pipe	1,650	63	ALD-SW20	Breakfast Creek	N/A
Alderley	Pipe	1,650	64	ALD-SW21	Breakfast Creek	N/A
Alderley	Pipe	1,650	136	ALD-SW22	Breakfast Creek	N/A
Alderley	Rehabilitation	-	20	ALD-SW23	Kedron Brook	N/A
Aspley	Pipe	900	46	ASP-SW1	Cabbage Tree Creek	N/A
Aspley	Pipe	900	68	ASP-SW2	Cabbage Tree Creek	N/A
Auchenflower, Milton	Pipe	2,700	94	AUC-SW1	Western Creeks LSMPS	N/A
Auchenflower	Pipe	1,050	42	AUC-SW2	Western Creeks LSMPS	N/A
Auchenflower	Pipe	1,500	48	AUC-SW3	Western Creeks LSMPS	N/A
Auchenflower	Pipe	1,650	26	AUC-SW4	Western Creeks LSMPS	N/A
Auchenflower	Pipe	1,650	19	AUC-SW5	Western Creeks LSMPS	N/A
Auchenflower	Pipe	1,650	37	AUC-SW6	Western Creeks LSMPS	N/A
Auchenflower	Pipe	1,500	23	AUC-SW7	Western Creeks LSMPS	N/A
Auchenflower	Pipe	1,500	33	AUC-SW8	Western Creeks LSMPS	N/A
Auchenflower	Pipe	1,650	32	AUC-SW9	Western Creeks LSMPS	N/A
Auchenflower	Pipe	1,650	30	AUC-SW10	Western Creeks LSMPS	N/A
Auchenflower	Pipe	1,800	16	AUC-SW11	Western Creeks LSMPS	N/A
Auchenflower	Pipe	1,800	27	AUC-SW12	Western Creeks LSMPS	N/A
Auchenflower	Pipe	1,800	12	AUC-SW13	Western Creeks LSMPS	N/A
Auchenflower	Pipe	1,800	20	AUC-SW14	Western Creeks LSMPS	N/A
Auchenflower	Pipe	1,800	54	AUC-SW15	Western Creeks LSMPS	N/A
Auchenflower, Milton	Pipe	1,950	219	AUC-SW16	Western Creeks LSMPS	N/A
Auchenflower	Pipe	2,100	59	AUC-SW17	Western Creeks LSMPS	N/A
Auchenflower	Pipe	1,950	136	AUC-SW18	Western Creeks LSMPS	N/A
Auchenflower, Toowong	Pipe	1,950	61	AUC-SW19	Western Creeks LSMPS	N/A
Auchenflower	Pipe	1,650	88	AUC-SW20	Western Creeks LSMPS	N/A

Suburb/s	Project description	Diameter (mm)	Length (m)	LTIP identifier on the maps for long term infrastructure for the stormwater network	Applicable Service catchment	Reason for change
Auchenflower	Pipe	1,350	31	AUC-SW21	Western Creeks LSMPS	N/A
Auchenflower	Pipe	1,800	113	AUC-SW22	Western Creeks LSMPS	N/A
Auchenflower	Pipe	1,800	52	AUC-SW23	Western Creeks LSMPS	N/A
Auchenflower	Pipe	1,800	17	AUC-SW24	Western Creeks LSMPS	N/A
Auchenflower	Pipe	1,800	100	AUC-SW25	Western Creeks LSMPS	N/A
Auchenflower	Pipe	2,400	66	AUC-SW26	Western Creeks LSMPS	N/A
Auchenflower	Pipe	2,400	53	AUC-SW27	Western Creeks LSMPS	N/A
Auchenflower	Pipe	1,050	48	AUC-SW28	Western Creeks LSMPS	N/A
Auchenflower	Pipe	1,050	44	AUC-SW29	Western Creeks LSMPS	N/A
Auchenflower	Pipe	1,050	34	AUC-SW30	Western Creeks LSMPS	N/A
Auchenflower	Pipe	1,200	107	AUC-SW31	Western Creeks LSMPS	N/A
Auchenflower	Pipe	1,950	13	AUC-SW32	Western Creeks LSMPS	N/A
Auchenflower	Pipe	2,100	90	AUC-SW33	Western Creeks LSMPS	N/A
Auchenflower	Pipe	1,800	42	AUC-SW34	Western Creeks LSMPS	N/A
Auchenflower	Pipe	1,800	37	AUC-SW35	Western Creeks LSMPS	N/A
Balmoral	Pipe	1,500	2	BAL-SW1	ATC South (a)	N/A
Boondall	Rehabilitation	-	500	BDL-SW1	Nundah Downfall Creek	N/A
Bowen Hills	Pipe	1,800	39	BOH-SW1	INES	N/A
Bowen Hills	Pipe	1,200	42	BOH-SW2	INES	N/A
Bowen Hills	Pipe	1,200	78	BOH-SW3	INES	N/A
Bowen Hills	Pipe	1,050	14	BOH-SW4	INES	N/A
Bowen Hills	Pipe	1,050	5	BOH-SW5	INES	N/A
Bowen Hills	Pipe	1,200	2	BOH-SW6	INES	N/A
Bowen Hills	Pipe	1,200	15	BOH-SW7	INES	N/A
Bowen Hills	Pipe	1,050	25	BOH-SW8	INES	N/A
Bowen Hills	Pipe	1,650	14	BOH-SW9	INES	N/A
Bowen Hills	Pipe	1,050	55	BOH-SW10	INES	N/A
Bowen Hills	Pipe	1,050	15	BOH-SW11	INES	N/A
Bowen Hills	Pipe	1,950	12	BOH-SW12	INES	N/A
Bowen Hills	Pipe	1,200	88	BOH-SW13	INES	N/A
Bowen Hills	Pipe	1,200	9	BOH-SW14	INES	N/A

Suburb/s	Project description	Diameter (mm)	Length (m)	LTIP identifier on the maps for long term infrastructure for the stormwater network	Applicable Service catchment	Reason for change
Bowen Hills	Pipe	1,050	16	BOH-SW15	INES	N/A
Bowen Hills	Pipe	1,650	16	BOH-SW16	INES	N/A
Bowen Hills	Pipe	1,200	139	BOH-SW17	INES	N/A
~~Bowen Hills~~	~~Pipe~~	~~2,100~~	~~132~~	~~BOH-SW18~~	~~INES~~	6
Bridgeman Downs	Natural Channel	-	280	BRD-SW1	Cabbage Tree Creek	N/A
Bellbowrie	Pipe	1,050	73	BWE-SW1	Pullen Pullen Creek	N/A
Bellbowrie	Pipe	1,950	51	BWE-SW2	Pullen Pullen Creek	N/A
Bellbowrie	Pipe	1,200	80	BWE-SW3	Pullen Pullen Creek	N/A
Bellbowrie	Pipe	1,200	43	BWE-SW4	BBnePrec1	N/A
Bellbowrie	Pipe	1,050	76	BWE-SW5	Pullen Pullen Creek	N/A
Bellbowrie	Pipe	1,950	130	BWE-SW6	Pullen Pullen Creek	N/A
Bellbowrie	Pipe	1,050	86	BWE-SW7	Pullen Pullen Creek	N/A
Bellbowrie	Pipe	1,950	143	BWE-SW8	Pullen Pullen Creek	N/A
Bellbowrie	Pipe	1,050	83	BWE-SW9	Pullen Pullen Creek	N/A
Bellbowrie	Pipe	1,950	50	BWE-SW10	Pullen Pullen Creek	N/A
Bellbowrie	Pipe	1,950	13	BWE-SW11	Pullen Pullen Creek	N/A
Bellbowrie	Pipe	1,350	53	BWE-SW12	Pullen Pullen Creek	N/A
Bellbowrie	Pipe	1,200	51	BWE-SW13	Pullen Pullen Creek	N/A
Bellbowrie	Pipe	1,500	22	BWE-SW14	Pullen Pullen Creek	N/A
Bellbowrie	Pipe	1,050	24	BWE-SW15	Pullen Pullen Creek	N/A
Bellbowrie	Pipe	1,200	30	BWE-SW16	Pullen Pullen Creek	N/A
Bellbowrie	Pipe	1,500	78	BWE-SW17	Pullen Pullen Creek	N/A
Bellbowrie	Pipe	1,050	20	BWE-SW18	Pullen Pullen Creek	N/A
Bellbowrie	Pipe	1,500	41	BWE-SW19	Pullen Pullen Creek	N/A
Bellbowrie	Pipe	1,050	47	BWE-SW20	Pullen Pullen Creek	N/A
Bellbowrie	Pipe	1,050	30	BWE-SW21	Pullen Pullen Creek	N/A
Bellbowrie	Pipe	1,500	8	BWE-SW22	Pullen Pullen Creek	N/A
Bellbowrie	Pipe	1,050	35	BWE-SW23	Pullen Pullen Creek	N/A
Bellbowrie	Pipe	1,050	43	BWE-SW24	Pullen Pullen Creek	N/A
Bellbowrie	Pipe	1,200	45	BWE-SW25	Pullen Pullen Creek	N/A
Bellbowrie	Pipe	1,050	48	BWE-SW26	Pullen Pullen Creek	N/A

Suburb/s	Project description	Diameter (mm)	Length (m)	LTIP identifier on the maps for long term infrastructure for the stormwater network	Applicable Service catchment	Reason for change
Bellbowrie	Pipe	1,200	45	BWE-SW27	Pullen Pullen Creek	N/A
Bellbowrie	Pipe	1,500	43	BWE-SW28	Pullen Pullen Creek	N/A
Bellbowrie	Pipe	1,350	15	BWE-SW29	Pullen Pullen Creek	N/A
Bellbowrie	Pipe	1,350	57	BWE-SW30	Pullen Pullen Creek	N/A
Bellbowrie	Pipe	1,200	65	BWE-SW31	Pullen Pullen Creek	N/A
Bellbowrie	Pipe	1,800	98	BWE-SW32	Pullen Pullen Creek	N/A
Bellbowrie	Pipe	1,500	99	BWE-SW33	BBnePrec1	N/A
Bellbowrie	Pipe	1,050	19	BWE-SW34	BBnePrec1	N/A
Bellbowrie	Pipe	1,050	70	BWE-SW35	BBnePrec1	N/A
Bellbowrie	Pipe	1,050	23	BWE-SW36	BBnePrec1	N/A
Bellbowrie	Pipe	1,350	31	BWE-SW37	BBnePrec1	N/A
Bellbowrie	Pipe	1,200	45	BWE-SW38	BBnePrec1	N/A
Bellbowrie	Pipe	1,200	37	BWE-SW39	Pullen Pullen Creek	N/A
Bellbowrie	Pipe	1,200	21	BWE-SW40	Pullen Pullen Creek	N/A
Bellbowrie	Pipe	1,200	44	BWE-SW41	Pullen Pullen Creek	N/A
Bellbowrie	Pipe	1,350	48	BWE-SW42	BBnePrec1	N/A
Bellbowrie	Pipe	1,200	11	BWE-SW43	BBnePrec1	N/A
Bellbowrie	Pipe	1,050	66	BWE-SW44	Pullen Pullen Creek	N/A
Bellbowrie	Pipe	1,500	76	BWE-SW45	BBnePrec1	N/A
Bellbowrie	Pipe	1,800	80	BWE-SW46	BBnePrec1	N/A
Bellbowrie	Pipe	1,050	81	BWE-SW47	BBnePrec1	N/A
Bellbowrie	Pipe	1,050	24	BWE-SW48	BBnePrec1	N/A
Bellbowrie	Pipe	1,800	67	BWE-SW49	BBnePrec1	N/A
Bellbowrie	Pipe	1,200	52	BWE-SW50	Pullen Pullen Creek	N/A
Bellbowrie	Pipe	1,800	67	BWE-SW51	Pullen Pullen Creek	N/A
Bellbowrie	Pipe	1,050	5	BWE-SW52	BBnePrec1	N/A
Bellbowrie	Pipe	1,050	58	BWE-SW53	Pullen Pullen Creek	N/A
Bellbowrie	Pipe	1,050	46	BWE-SW54	BBnePrec1	N/A
Bellbowrie	Pipe	1,200	88	BWE-SW55	BBnePrec1	N/A
Bellbowrie	Pipe	1,200	71	BWE-SW56	BBnePrec1	N/A
Bellbowrie	Pipe	1,350	12	BWE-SW57	Pullen Pullen Creek	N/A

Suburb/s	Project description	Diameter (mm)	Length (m)	LTIP identifier on the maps for long term infrastructure for the stormwater network	Applicable Service catchment	Reason for change
Bellbowrie	Pipe	1,800	71	BWE-SW58	BBnePrec1	N/A
Bellbowrie	Pipe	1,200	53	BWE-SW59	BBnePrec1	N/A
Bellbowrie	Pipe	1,800	85	BWE-SW60	Pullen Pullen Creek	N/A
Bellbowrie	Pipe	1,200	26	BWE-SW61	Pullen Pullen Creek	N/A
Bellbowrie	Pipe	1,200	15	BWE-SW62	Pullen Pullen Creek	N/A
Bellbowrie	Pipe	1,500	24	BWE-SW63	BBnePrec1	N/A
Bellbowrie	Pipe	1,800	106	BWE-SW64	Pullen Pullen Creek	N/A
Bellbowrie	Pipe	1,200	50	BWE-SW65	BBnePrec1	N/A
Bellbowrie	Pipe	1,500	89	BWE-SW66	BBnePrec1	N/A
Bellbowrie	Pipe	1,050	76	BWE-SW67	BBnePrec1	N/A
Bellbowrie	Pipe	1,350	26	BWE-SW68	BBnePrec1	N/A
Bellbowrie	Pipe	1,800	52	BWE-SW69	Pullen Pullen Creek	N/A
Bellbowrie	Pipe	1,350	19	BWE-SW70	Pullen Pullen Creek	N/A
Bellbowrie	Pipe	1,050	51	BWE-SW71	BBnePrec1	N/A
Bellbowrie	Pipe	1,200	30	BWE-SW72	Pullen Pullen Creek	N/A
Bellbowrie	Pipe	1,350	36	BWE-SW73	Pullen Pullen Creek	N/A
Bellbowrie	Pipe	1,350	25	BWE-SW74	Pullen Pullen Creek	N/A
Bellbowrie	Pipe	1,050	86	BWE-SW75	BBnePrec1	N/A
Bellbowrie	Pipe	1,200	48	BWE-SW76	BBnePrec1	N/A
Bellbowrie	Pipe	1,800	53	BWE-SW77	BBnePrec1	N/A
Bellbowrie	Pipe	1,350	75	BWE-SW78	Pullen Pullen Creek	N/A
Bellbowrie	Pipe	1,950	80	BWE-SW79	Pullen Pullen Creek	N/A
Bellbowrie	Pipe	1,050	29	BWE-SW80	BBnePrec1	N/A
Bellbowrie	Pipe	1,050	100	BWE-SW81	Pullen Pullen Creek	N/A
Bellbowrie, Anstead	Pipe	1,050	147	BWE-SW82	Pullen Pullen Creek	N/A
Camp Hill, Carina	Pipe	1,050	62	CAH-SW1	Bulimba Creek	N/A
Camp Hill	Pipe	1,500	98	CAH-SW2	Perrin	N/A
Camp Hill	Pipe	1,050	14	CAH-SW3	Bulimba Creek	N/A
Camp Hill	Pipe	1,500	106	CAH-SW4	Bulimba Creek	N/A
Camp Hill	Pipe	1,200	36	CAH-SW5	Bulimba Creek	N/A
Camp Hill	Pipe	1,050	74	CAH-SW6	Bulimba Creek	N/A

Suburb/s	Project description	Diameter (mm)	Length (m)	LTIP identifier on the maps for long term infrastructure for the stormwater network	Applicable Service catchment	Reason for change
Camp Hill	Pipe	1,500	39	CAH-SW7	Perrin	N/A
Camp Hill	Pipe	1,050	64	CAH-SW8	Bulimba Creek	N/A
Camp Hill	Pipe	1,050	25	CAH-SW9	Bulimba Creek	N/A
Camp Hill	Pipe	1,050	14	CAH-SW10	Norman Creek	N/A
Camp Hill	Pipe	1,650	80	CAH-SW11	Norman Creek	N/A
Camp Hill	Pipe	1,650	11	CAH-SW12	Norman Creek	N/A
Camp Hill	Pipe	1,650	20	CAH-SW13	Norman Creek	N/A
Camp Hill	Pipe	1,800	78	CAH-SW14	Norman Creek	N/A
Camp Hill	Pipe	1,800	32	CAH-SW15	Norman Creek	N/A
Camp Hill	Pipe	1,800	48	CAH-SW16	Norman Creek	N/A
Camp Hill, Coorparoo	Pipe	1,800	64	CAH-SW17	Norman Creek	N/A
Camp Hill	Pipe	1,800	56	CAH-SW18	Norman Creek	N/A
Carina	Pipe	1,350	31	CAR-SW1	Bulimba Creek	N/A
Carina	Pipe	2,400	19	CAR-SW2	Bulimba Creek	N/A
Carina	Pipe	2,700	27	CAR-SW3	Bulimba Creek	N/A
Carina	Pipe	2,400	69	CAR-SW4	Bulimba Creek	N/A
Carina	Pipe	1,800	13	CAR-SW5	Bulimba Creek	N/A
Carina	Pipe	1,500	38	CAR-SW6	Bulimba Creek	N/A
Carina	Pipe	1,350	103	CAR-SW7	Bulimba Creek	N/A
Carina	Pipe	1,350	86	CAR-SW8	Bulimba Creek	N/A
Carina	Pipe	1,350	7	CAR-SW9	Bulimba Creek	N/A
Carina	Pipe	2,400	98	CAR-SW10	Bulimba Creek	N/A
Carina	Pipe	1,650	22	CAR-SW11	Bulimba Creek	N/A
Carina	Pipe	2,100	8	CAR-SW12	Bulimba Creek	N/A
Carina	Pipe	1,650	6	CAR-SW13	Bulimba Creek	N/A
Carina	Pipe	1,050	83	CAR-SW14	Bulimba Creek	N/A
Carina	Pipe	1,500	81	CAR-SW15	Bulimba Creek	N/A
Carina	Pipe	2,700	70	CAR-SW16	Bulimba Creek	N/A
Carina	Pipe	1,200	70	CAR-SW17	Bulimba Creek	N/A
Carina	Pipe	1,350	74	CAR-SW18	Bulimba Creek	N/A
Carina	Pipe	1,500	33	CAR-SW19	Bulimba Creek	N/A

Suburb/s	Project description	Diameter (mm)	Length (m)	LTIP identifier on the maps for long term infrastructure for the stormwater network	Applicable Service catchment	Reason for change
Carina	Pipe	1,050	2	CAR-SW20	Bulimba Creek	N/A
Carina	Pipe	1,200	10	CAR-SW21	Bulimba Creek	N/A
Carina	Pipe	1,050	152	CAR-SW22	Bulimba Creek	N/A
Carina	Pipe	1,200	20	CAR-SW23	Bulimba Creek	N/A
Carina	Pipe	2,700	14	CAR-SW24	Bulimba Creek	N/A
Carina	Pipe	1,200	28	CAR-SW25	Bulimba Creek	N/A
Carina	Pipe	1,200	16	CAR-SW26	Bulimba Creek	N/A
Carina	Pipe	1,200	13	CAR-SW27	Bulimba Creek	N/A
Carina	Pipe	1,650	12	CAR-SW28	Bulimba Creek	N/A
Carina	Pipe	1,650	86	CAR-SW29	Bulimba Creek	N/A
Carina	Pipe	1,050	97	CAR-SW30	Bulimba Creek	N/A
Carina	Rehabilitation	-	210	CAR-SW31	Bulimba Creek	N/A
Carindale	Pipe	1,350	25	CDL-SW1	Bulimba Creek	N/A
Carindale, Carina	Pipe	1,050	95	CDL-SW2	Bulimba Creek	N/A
Carindale	Pipe	1,650	25	CDL-SW3	Bulimba Creek	N/A
Carindale	Pipe	1,200	67	CDL-SW4	Bulimba Creek	N/A
Chermside	Culvert	1,800	44	CHE-SW1	Nundah Downfall Creek	N/A
Chermside	Pipe	1,050	14	CHE-SW2	Kedron Brook	N/A
Chermside	Pipe	1,050	11	CHE-SW3	Kedron Brook	N/A
Chermside	Pipe	1,200	13	CHE-SW4	Kedron Brook	N/A
Chermside	Pipe	1,200	7	CHE-SW5	Kedron Brook	N/A
Chermside	Pipe	1,350	11	CHE-SW6	Kedron Brook	N/A
Chermside	Pipe	1,350	51	CHE-SW7	Kedron Brook	N/A
Chermside	Pipe	1,500	21	CHE-SW8	Kedron Brook	N/A
Chermside	Pipe	1,500	12	CHE-SW9	Kedron Brook	N/A
Chermside, Kedron	Pipe	1,650	11	CHE-SW10	Kedron Brook	N/A
Chermside	Pipe	1,050	10	CHE-SW11	Nundah Downfall Creek	N/A
Chermside	Pipe	1,050	72	CHE-SW12	Nundah Downfall Creek	N/A
Chermside	Pipe	1,050	89	CHE-SW13	Nundah Downfall Creek	N/A
Chermside	Pipe	1,050	10	CHE-SW14	Nundah Downfall Creek	N/A
Chermside	Pipe	1,200	73	CHE-SW15	Nundah Downfall Creek	N/A

Suburb/s	Project description	Diameter (mm)	Length (m)	LTIP identifier on the maps for long term infrastructure for the stormwater network	Applicable Service catchment	Reason for change
Chermside	Pipe	1,200	50	CHE-SW16	Nundah Downfall Creek	N/A
Chermside	Pipe	1,800	137	CHE-SW17	Nundah Downfall Creek	N/A
Chermside	Pipe	1,800	373	CHE-SW18	Nundah Downfall Creek	N/A
Chermside	Pipe	1,800	111	CHE-SW19	Nundah Downfall Creek	N/A
Chermside	Pipe	1,800	57	CHE-SW20	Nundah Downfall Creek	N/A
Chermside	Pipe	1,050	65	CHE-SW21	Nundah Downfall Creek	N/A
Chermside	Pipe	1,200	41	CHE-SW22	Nundah Downfall Creek	N/A
Chermside	Pipe	1,350	55	CHE-SW23	Nundah Downfall Creek	N/A
Chermside	SQID	-	100	CHE-SW24	Nundah Downfall Creek	N/A
Clayfield	Pipe	1,050	66	CLF-SW1	Kedron Brook	N/A
Clayfield	Pipe	1,350	25	CLF-SW2	Kedron Brook	N/A
Clayfield	Pipe	1,350	53	CLF-SW3	Kedron Brook	N/A
Clayfield	Pipe	1,350	28	CLF-SW4	Kedron Brook	N/A
Clayfield	Pipe	1,350	21	CLF-SW5	Kedron Brook	N/A
Clayfield	Pipe	1,350	36	CLF-SW6	Kedron Brook	N/A
Clayfield	Pipe	1,500	61	CLF-SW7	Kedron Brook	N/A
Clayfield	Pipe	1,500	69	CLF-SW8	Kedron Brook	N/A
Cannon Hill	Pipe	825	18	CLL-SW1	Perrin	N/A
Cannon Hill	Pipe	1,350	31	CLL-SW2	ATC South (a)	N/A
Cannon Hill	Pipe	1,050	16	CLL-SW3	Perrin	N/A
Cannon Hill	Pipe	1,350	15	CLL-SW4	ATC South (a)	N/A
Cannon Hill	Pipe	1,350	27	CLL-SW5	Perrin	N/A
Cannon Hill	Pipe	900	123	CLL-SW6	Perrin	N/A
Cannon Hill	Pipe	2,400	65	CLL-SW7	Perrin	N/A
Cannon Hill	Pipe	1,350	38	CLL-SW8	ATC South (a)	N/A
Cannon Hill	Pipe	1,950	28	CLL-SW9	Perrin	N/A
Cannon Hill	Pipe	900	51	CLL-SW10	ATC South (a)	N/A
Cannon Hill	Pipe	2,100	45	CLL-SW11	Perrin	N/A
Cannon Hill	Pipe	1,050	49	CLL-SW12	Perrin	N/A
Cannon Hill	Pipe	750	52	CLL-SW13	Perrin	N/A
Cannon Hill	Pipe	1,050	26	CLL-SW14	Perrin	N/A

Suburb/s	Project description	Diameter (mm)	Length (m)	LTIP identifier on the maps for long term infrastructure for the stormwater network	Applicable Service catchment	Reason for change
Cannon Hill	Pipe	1,350	32	CLL-SW15	Perrin	N/A
Cannon Hill, Morningside	Pipe	2,700	22	CLL-SW16	Perrin	N/A
Cannon Hill	Pipe	1,350	49	CLL-SW17	Perrin	N/A
Cannon Hill, Murarrie	Pipe	1,200	42	CLL-SW18	Perrin	N/A
Cannon Hill	Pipe	1,350	2	CLL-SW19	ATC South (a)	N/A
Cannon Hill	Pipe	1,050	23	CLL-SW20	Perrin	N/A
Cannon Hill	Pipe	1,350	51	CLL-SW21	ATC South (a)	N/A
Cannon Hill	Pipe	1,200	24	CLL-SW22	ATC South (a)	N/A
Cannon Hill	Pipe	900	10	CLL-SW23	ATC South (a)	N/A
Cannon Hill	Pipe	1,200	76	CLL-SW24	Perrin	N/A
Cannon Hill	Pipe	825	35	CLL-SW25	ATC South (a)	N/A
Cannon Hill	Pipe	2,700	9	CLL-SW26	Perrin	N/A
Cannon Hill	Pipe	1,950	22	CLL-SW27	Perrin	N/A
Cannon Hill	Pipe	1,200	24	CLL-SW28	Perrin	N/A
Cannon Hill	Pipe	825	94	CLL-SW29	Perrin	N/A
Cannon Hill	Pipe	1,350	49	CLL-SW30	Perrin	N/A
Cannon Hill	Pipe	1,050	60	CLL-SW31	Perrin	N/A
Cannon Hill	Pipe	1,050	42	CLL-SW32	Perrin	N/A
Cannon Hill	Pipe	1,050	55	CLL-SW33	Perrin	N/A
Cannon Hill	Pipe	825	14	CLL-SW34	Perrin	N/A
Cannon Hill	Pipe	1,050	38	CLL-SW35	Perrin	N/A
Cannon Hill	Pipe	1,350	66	CLL-SW36	Perrin	N/A
Cannon Hill	Pipe	1,200	36	CLL-SW37	Perrin	N/A
Cannon Hill	Pipe	1,050	9	CLL-SW38	Perrin	N/A
Cannon Hill	Pipe	2,700	12	CLL-SW39	Perrin	N/A
Cannon Hill	Pipe	1,050	26	CLL-SW40	Perrin	N/A
Cannon Hill	Pipe	825	59	CLL-SW41	Bulimba Creek	N/A
Cannon Hill, Murarrie	Pipe	1,650	29	CLL-SW42	Bulimba Creek	N/A
Cannon Hill	Pipe	1,500	7	CLL-SW43	Bulimba Creek	N/A
Cannon Hill	Pipe	1,650	31	CLL-SW44	Bulimba Creek	N/A
Cannon Hill	Pipe	1,650	71	CLL-SW45	Bulimba Creek	N/A

Suburb/s	Project description	Diameter (mm)	Length (m)	LTIP identifier on the maps for long term infrastructure for the stormwater network	Applicable Service catchment	Reason for change
Cannon Hill	Pipe	1,350	28	CLL-SW46	Bulimba Creek	N/A
Cannon Hill	Pipe	1,350	18	CLL-SW47	Bulimba Creek	N/A
Cannon Hill	Pipe	2,400	7	CLL-SW48	Bulimba Creek	N/A
Cannon Hill	Pipe	1,050	17	CLL-SW49	Bulimba Creek	N/A
Cannon Hill	Pipe	2,400	68	CLL-SW50	Bulimba Creek	N/A
Cannon Hill	Pipe	1,500	11	CLL-SW51	Bulimba Creek	N/A
Cannon Hill	Pipe	1,350	13	CLL-SW52	Bulimba Creek	N/A
Cannon Hill	Pipe	1,200	70	CLL-SW53	Bulimba Creek	N/A
Cannon Hill	Pipe	1,050	85	CLL-SW54	Bulimba Creek	N/A
Cannon Hill	Pipe	1,800	8	CLL-SW55	Bulimba Creek	N/A
Cannon Hill	Pipe	1,650	24	CLL-SW56	Bulimba Creek	N/A
Cannon Hill	Pipe	1,350	62	CLL-SW57	Bulimba Creek	N/A
Cannon Hill	Pipe	2,700	8	CLL-SW58	Perrin	N/A
Cannon Hill	Pipe	1,800	134	CLL-SW59	Perrin	N/A
Cannon Hill	Pipe	900	44	CLL-SW60	Perrin	N/A
Cannon Hill	Pipe	1,200	26	CLL-SW61	Bulimba Creek	N/A
Cannon Hill	Pipe	1,200	25	CLL-SW62	Bulimba Creek	N/A
Cannon Hill	Pipe	1,650	7	CLL-SW63	Bulimba Creek	N/A
Cannon Hill	Pipe	1,650	21	CLL-SW64	Bulimba Creek	N/A
Cannon Hill	Pipe	1,650	54	CLL-SW65	Bulimba Creek	N/A
Chelmer	Pipe	825	54	CLR-SW1	Graceville LSMPS	N/A
Chelmer	Pipe	825	11	CLR-SW2	Graceville LSMPS	N/A
Chelmer	Pipe	825	48	CLR-SW3	Graceville LSMPS	N/A
Coorparoo	Pipe	1,050	38	COO-SW1	Norman Creek	N/A
Coorparoo	Pipe	1,050	9	COO-SW2	Norman Creek	N/A
Coorparoo	Pipe	1,050	17	COO-SW3	Norman Creek	N/A
Coorparoo	Pipe	1,050	7	COO-SW4	Norman Creek	N/A
Coorparoo	Pipe	1,050	6	COO-SW5	Norman Creek	N/A
Coorparoo	Pipe	1,050	15	COO-SW6	Norman Creek	N/A
Coorparoo	Pipe	1,350	8	COO-SW7	Norman Creek	N/A
Coorparoo	Pipe	1,350	113	COO-SW8	Norman Creek	N/A

Suburb/s	Project description	Diameter (mm)	Length (m)	LTIP identifier on the maps for long term infrastructure for the stormwater network	Applicable Service catchment	Reason for change
Coorparoo	Pipe	1,350	87	COO-SW9	Norman Creek	N/A
Coorparoo	Pipe	1,500	35	COO-SW10	Norman Creek	N/A
Coorparoo	Pipe	1,500	54	COO-SW11	Norman Creek	N/A
Coorparoo	Pipe	1,500	39	COO-SW12	Norman Creek	N/A
Coorparoo	Pipe	1,500	52	COO-SW13	Norman Creek	N/A
Coorparoo	Pipe	1,500	13	COO-SW14	Norman Creek	N/A
Coorparoo	Pipe	1,500	24	COO-SW15	Norman Creek	N/A
Coorparoo	Pipe	1,500	12	COO-SW16	Norman Creek	N/A
Coorparoo	Pipe	1,500	72	COO-SW17	Norman Creek	N/A
Coorparoo	Pipe	1,650	26	COO-SW18	Norman Creek	N/A
Coorparoo	Pipe	1,650	35	COO-SW19	Norman Creek	N/A
Coorparoo	Pipe	1,800	103	COO-SW20	Norman Creek	N/A
Coorparoo	Pipe	1,800	88	COO-SW21	Norman Creek	N/A
Coorparoo, Camp Hill	Pipe	1,800	48	COO-SW22	Norman Creek	N/A
Coorparoo, Camp Hill	Pipe	1,800	52	COO-SW23	Norman Creek	N/A
Coorparoo	Pipe	1,800	57	COO-SW24	Norman Creek	N/A
Coorparoo	Pipe	2,100	32	COO-SW25	Norman Creek	N/A
Coorparoo	Pipe	2,100	27	COO-SW26	Norman Creek	N/A
Coorparoo	Pipe	2,100	102	COO-SW27	Norman Creek	N/A
Coorparoo	Pipe	2,100	50	COO-SW28	Norman Creek	N/A
Coorparoo	Pipe	2,100	53	COO-SW29	Norman Creek	N/A
Coorparoo	Pipe	2,700	46	COO-SW30	Norman Creek	N/A
Coorparoo	Pipe	2,400	54	COO-SW31	Norman Creek	N/A
Coorparoo	Pipe	2,400	18	COO-SW32	Norman Creek	N/A
Coorparoo	Pipe	2,400	44	COO-SW33	Norman Creek	N/A
Carina Heights	Pipe	1,650	32	CRH-SW1	Bulimba Creek	N/A
Carina Heights	Pipe	1,350	26	CRH-SW2	Bulimba Creek	N/A
Carina Heights	Pipe	1,200	11	CRH-SW3	Bulimba Creek	N/A
Carina Heights	Pipe	1,200	4	CRH-SW4	Bulimba Creek	N/A
Carina Heights	Pipe	1,050	18	CRH-SW5	Bulimba Creek	N/A
Darra, Richlands	Culvert	2,100	28	DAR-SW1	Richlands (a)	N/A

Suburb/s	Project description	Diameter (mm)	Length (m)	LTIP identifier on the maps for long term infrastructure for the stormwater network	Applicable Service catchment	Reason for change
Darra, Seventeen Mile Rocks	Pipe	1,050	37	DAR-SW2	Farm	N/A
Darra	Pipe	2,700	38	DAR-SW3	Farm	N/A
Darra	Pipe	2,700	32	DAR-SW4	Farm	N/A
Darra	Pipe	1,950	68	DAR-SW5	Wolston	N/A
Darra	Pipe	1,200	94	DAR-SW6	Richlands (b)	N/A
Darra	Pipe	1,050	11	DAR-SW7	Farm	N/A
Darra	Pipe	2,400	81	DAR-SW8	Farm	N/A
Darra	Pipe	1,650	19	DAR-SW9	Richlands (b)	N/A
Darra	Pipe	2,400	77	DAR-SW10	Farm	N/A
Darra	Pipe	1,650	15	DAR-SW11	Richlands (b)	N/A
Darra	Pipe	1,350	33	DAR-SW12	Farm	N/A
Darra	Pipe	1,350	25	DAR-SW13	Farm	N/A
Darra	Pipe	1,950	10	DAR-SW14	Farm	N/A
Darra	Pipe	1,050	109	DAR-SW15	Richlands (b)	N/A
Darra	Pipe	1,650	23	DAR-SW16	Richlands (b)	N/A
Darra	Pipe	1,200	10	DAR-SW17	Farm	N/A
Darra	Pipe	1,200	12	DAR-SW18	Richlands (b)	N/A
Darra	Pipe	2,400	8	DAR-SW19	Farm	N/A
Darra	Pipe	1,500	11	DAR-SW20	Farm	N/A
Darra	Pipe	1,650	15	DAR-SW21	Richlands (b)	N/A
Darra	Pipe	1,050	73	DAR-SW22	Farm	N/A
Darra	Pipe	1,200	79	DAR-SW23	Farm	N/A
Darra	Pipe	1,050	3	DAR-SW24	Richlands (b)	N/A
Darra	Pipe	2,100	76	DAR-SW25	Farm	N/A
Darra	Pipe	2,400	81	DAR-SW26	Farm	N/A
Darra	Pipe	1,050	13	DAR-SW27	Richlands (b)	N/A
Darra	Pipe	2,700	52	DAR-SW28	Farm	N/A
Darra	Pipe	1,800	1	DAR-SW29	Farm	N/A
Darra	Pipe	2,700	18	DAR-SW30	Farm	N/A
Darra	Pipe	2,700	18	DAR-SW31	Farm	N/A
Darra	Pipe	1,500	16	DAR-SW32	Farm	N/A

Suburb/s	Project description	Diameter (mm)	Length (m)	LTIP identifier on the maps for long term infrastructure for the stormwater network	Applicable Service catchment	Reason for change
Darra	Pipe	1,800	16	DAR-SW33	Farm	N/A
Darra	Pipe	1,500	5	DAR-SW34	Farm	N/A
Darra	Pipe	1,800	5	DAR-SW35	Farm	N/A
Darra	Pipe	1,500	10	DAR-SW36	Farm	N/A
Darra	Pipe	1,800	72	DAR-SW37	Richlands (a)	N/A
Darra	Pipe	1,350	117	DAR-SW38	Richlands (a)	N/A
Darra	Pipe	1,650	84	DAR-SW39	Richlands (a)	N/A
Darra	Pipe	1,200	44	DAR-SW40	Richlands (b)	N/A
Darra	Pipe	1,200	7	DAR-SW41	Richlands (b)	N/A
Darra	Pipe	1,200	80	DAR-SW42	Richlands (b)	N/A
Darra	Pipe	1,200	13	DAR-SW43	Richlands (b)	N/A
Darra	Pipe	1,200	7	DAR-SW44	Richlands (b)	N/A
Doolandella	Culvert	900	20	DOO-SW1	Doolandella	N/A
Doolandella	Pipe	750	72	DOO-SW2	Doolandella	N/A
Doolandella	Pipe	1,500	129	DOO-SW3	Doolandella	N/A
Doolandella	Pipe	1,350	49	DOO-SW4	Doolandella	N/A
Doolandella	Pipe	1,200	42	DOO-SW5	Doolandella	N/A
Doolandella	Pipe	1,050	48	DOO-SW6	Doolandella	N/A
Doolandella	Pipe	1,650	232	DOO-SW7	Doolandella	N/A
Doolandella	Pipe	1,500	96	DOO-SW8	Doolandella	N/A
Doolandella	Pipe	1,350	89	DOO-SW9	Doolandella	N/A
Doolandella	Pipe	1,200	87	DOO-SW10	Doolandella	N/A
Doolandella	Pipe	1,050	124	DOO-SW11	Doolandella	N/A
Doolandella	Pipe	1,500	131	DOO-SW12	Doolandella	N/A
Doolandella	Pipe	1,200	51	DOO-SW13	Doolandella	N/A
Dutton Park	Pipe	1,050	30	DUP-SW1	BBnePrec3	N/A
Dutton Park	Pipe	1,500	35	DUP-SW2	BBnePrec3	N/A
Drewvale	Rehabilitation	-	65	DWV-SW1	Scrubby Creek	N/A
Drewvale	SQID	-	35	DWV-SW2	Scrubby Creek	N/A
East Brisbane	Pipe	1,800	29	EAB-SW1	BBnePrec3	N/A
East Brisbane	Pipe	1,650	72	EAB-SW2	BBnePrec3	N/A

Suburb/s	Project description	Diameter (mm)	Length (m)	LTIP identifier on the maps for long term infrastructure for the stormwater network	Applicable Service catchment	Reason for change
East Brisbane	Pipe	1,050	45	EAB-SW3	Norman Creek	N/A
East Brisbane	Pipe	1,200	51	EAB-SW4	Norman Creek	N/A
East Brisbane	Pipe	1,200	46	EAB-SW5	Norman Creek	N/A
East Brisbane	Pipe	1,200	16	EAB-SW6	Norman Creek	N/A
East Brisbane	Pipe	1,500	25	EAB-SW7	BBnePrec3	N/A
East Brisbane	Pipe	1,500	104	EAB-SW8	BBnePrec3	N/A
East Brisbane	Pipe	1,800	66	EAB-SW9	BBnePrec3	N/A
East Brisbane	Pipe	1,200	7	EAB-SW10	Norman Creek	N/A
East Brisbane	Pipe	1,200	25	EAB-SW11	Norman Creek	N/A
East Brisbane	Pipe	2,400	22	EAB-SW12	Norman Creek	N/A
East Brisbane	Pipe	2,400	36	EAB-SW13	Norman Creek	N/A
East Brisbane, Woolloongabba	Pipe	2,400	55	EAB-SW14	Norman Creek	N/A
East Brisbane, Woolloongabba	Pipe	2,400	35	EAB-SW15	Norman Creek	N/A
East Brisbane	Pipe	2,400	40	EAB-SW16	Norman Creek	N/A
East Brisbane	Pipe	1,800	147	EAB-SW17	BBnePrec3	N/A
East Brisbane	Pipe	1,800	26	EAB-SW18	BBnePrec3	N/A
Ellen Grove	Culvert	900	12	ELG-SW1	Richlands (e)	N/A
Eight Mile Plains, Rochedale	Culvert	750	45	EMP-SW1	Bulimba Creek	N/A
Enoggera	Pipe	1,200	37	ENG-SW1	Kedron Brook	N/A
Enoggera	Pipe	1,350	70	ENG-SW2	Kedron Brook	N/A
Enoggera	Pipe	1,050	10	ENG-SW3	Kedron Brook	N/A
Enoggera	Pipe	1,050	11	ENG-SW4	Kedron Brook	N/A
Enoggera	Pipe	1,050	7	ENG-SW5	Kedron Brook	N/A
Enoggera	Pipe	1,050	38	ENG-SW6	Kedron Brook	N/A
Enoggera	Pipe	1,200	108	ENG-SW7	Kedron Brook	N/A
Enoggera	Pipe	1,200	80	ENG-SW8	Kedron Brook	N/A
Enoggera, Alderley	Pipe	1,650	71	ENG-SW9	Kedron Brook	N/A
Everton Park	Pipe	2,100	94	EVP-SW1	Kedron Brook	N/A
Everton Park	Pipe	1,800	98	EVP-SW2	Kedron Brook	N/A
Everton Park, McDowall	Pipe	1,050	280	EVP-SW3	Nundah Downfall Creek	N/A
Everton Park, McDowall	Pipe	1,200	165	EVP-SW4	Nundah Downfall Creek	N/A

Suburb/s	Project description	Diameter (mm)	Length (m)	LTIP identifier on the maps for long term infrastructure for the stormwater network	Applicable Service catchment	Reason for change
Everton Park	Pipe	1,800	155	EVP-SW5	Nundah Downfall Creek	N/A
Everton Park	SQID	-	55	EVP-SW6	Kedron Brook	N/A
Everton Park	SQID	-	250	EVP-SW7	Kedron Brook	N/A
Fairfield	Pipe	1,050	100	FFD-SW1	BBnePrec3	N/A
Fairfield, Yeronga	Pipe	1,200	92	FFD-SW2	BBnePrec3	N/A
Fairfield, Yeronga	Pipe	1,200	88	FFD-SW3	BBnePrec3	N/A
Ferny Grove	Rehabilitation	-	120	FGR-SW1	Kedron Brook	N/A
Forest Lake	Pipe	1,800	19	FLK-SW1	Oxley Creek	N/A
Fig Tree Pocket	Culvert	1,200	18	FTP-SW1	Fig Tree Pocket	N/A
Fig Tree Pocket	Culvert	1,200	22	FTP-SW2	Fig Tree Pocket	N/A
Fitzgibbon	SQID	-	43	FTZ-SW1	Cabbage Tree Creek	N/A
~~Fortitude Valley, Spring Hill~~	~~Pipe~~	~~2,100~~	~~62~~	~~FVA-SW1~~	~~Breakfast Creek~~	6
~~Fortitude Valley~~	~~Pipe~~	~~2,100~~	~~56~~	~~FVA-SW2~~	~~Breakfast Creek~~	6
~~Fortitude Valley~~	~~Pipe~~	~~2,100~~	~~57~~	~~FVA-SW3~~	~~INES~~	6
~~Fortitude Valley~~	~~Pipe~~	~~2,100~~	~~100~~	~~FVA-SW4~~	~~INES~~	6
~~Fortitude Valley~~	~~Pipe~~	~~2,700~~	~~56~~	~~FVA-SW5~~	~~INES~~	6
~~Fortitude Valley~~	~~Pipe~~	~~2,100~~	~~52~~	~~FVA-SW6~~	~~INES~~	6
The Gap	Rehabilitation	-	170	GAP-SW1	Breakfast Creek	N/A
Gordon Park	Pipe	1,050	75	GPA-SW1	Kedron Brook	N/A
Gordon Park	Pipe	1,200	74	GPA-SW2	Kedron Brook	N/A
Gordon Park	Pipe	1,050	7	GPA-SW3	Kedron Brook	N/A
Gordon Park	Pipe	1,800	127	GPA-SW4	Kedron Brook	N/A
Gordon Park	Pipe	2,700	98	GPA-SW5	Kedron Brook	N/A
Gordon Park	Pipe	2,700	55	GPA-SW6	Kedron Brook	N/A
Gordon Park	Pipe	1,800	2	GPA-SW7	Kedron Brook	N/A
Gordon Park	Pipe	1,200	98	GPA-SW8	Kedron Brook	N/A
Gordon Park	Pipe	1,800	11	GPA-SW9	Kedron Brook	N/A
Graceville, Chelmer	Pipe	825	15	GRA-SW1	Graceville LSMPS	N/A
Graceville	Pipe	825	18	GRA-SW2	Graceville LSMPS	N/A
Graceville	Pipe	825	35	GRA-SW3	Graceville LSMPS	N/A
Greenslopes	Pipe	1,800	59	GRE-SW1	Norman Creek	N/A

Suburb/s	Project description	Diameter (mm)	Length (m)	LTIP identifier on the maps for long term infrastructure for the stormwater network	Applicable Service catchment	Reason for change
Greenslopes	Pipe	1,800	60	GRE-SW2	Norman Creek	N/A
Greenslopes	Pipe	1,950	20	GRE-SW3	Norman Creek	N/A
Greenslopes	Pipe	1,950	20	GRE-SW4	Norman Creek	N/A
Greenslopes	Pipe	1,050	49	GRE-SW5	Norman Creek	N/A
Greenslopes	Pipe	1,050	6	GRE-SW6	Norman Creek	N/A
Greenslopes	Pipe	1,050	11	GRE-SW7	Norman Creek	N/A
Greenslopes	Pipe	1,050	7	GRE-SW8	Norman Creek	N/A
Greenslopes	Pipe	1,050	104	GRE-SW9	Norman Creek	N/A
Greenslopes, Coorparoo	Pipe	1,050	100	GRE-SW10	Norman Creek	N/A
Greenslopes	Pipe	1,050	97	GRE-SW11	Norman Creek	N/A
Greenslopes	Pipe	1,050	36	GRE-SW12	Norman Creek	N/A
Greenslopes	Pipe	1,200	4	GRE-SW13	Norman Creek	N/A
Greenslopes	Pipe	1,200	84	GRE-SW14	Norman Creek	N/A
Greenslopes	Pipe	1,200	80	GRE-SW15	Norman Creek	N/A
Greenslopes	Pipe	1,200	145	GRE-SW16	Norman Creek	N/A
Greenslopes	Pipe	1,200	129	GRE-SW17	Norman Creek	N/A
Greenslopes	Pipe	1,200	271	GRE-SW18	Norman Creek	N/A
~~Greenslopes~~	~~Pipe~~	~~1,200~~	~~162~~	~~GRE-SW19~~	~~Norman Creek~~	6
Greenslopes	Pipe	1,200	143	GRE-SW20	Norman Creek	N/A
Greenslopes	Pipe	1,200	117	GRE-SW21	Norman Creek	N/A
Greenslopes	Pipe	1,200	93	GRE-SW22	Norman Creek	N/A
Greenslopes	Pipe	1,200	52	GRE-SW23	Norman Creek	N/A
Greenslopes	Pipe	1,200	22	GRE-SW24	Norman Creek	N/A
~~Greenslopes~~	~~Pipe~~	~~1,200~~	~~24~~	~~GRE-SW25~~	~~Norman Creek~~	6
Greenslopes	Pipe	1,350	46	GRE-SW26	Norman Creek	N/A
Greenslopes	Pipe	1,350	42	GRE-SW27	Norman Creek	N/A
~~Greenslopes~~	~~Pipe~~	~~1,500~~	~~94~~	~~GRE-SW28~~	~~Norman Creek~~	6
~~Greenslopes~~	~~Pipe~~	~~1,500~~	~~72~~	~~GRE-SW29~~	~~Norman Creek~~	6
~~Greenslopes~~	~~Pipe~~	~~1,500~~	~~98~~	~~GRE-SW30~~	~~Norman Creek~~	6
Greenslopes	Pipe	1,650	87	GRE-SW31	Norman Creek	N/A
Greenslopes	Pipe	1,800	73	GRE-SW32	Norman Creek	N/A

Suburb/s	Project description	Diameter (mm)	Length (m)	LTIP identifier on the maps for long term infrastructure for the stormwater network	Applicable Service catchment	Reason for change
Greenslopes	Pipe	1,800	58	GRE-SW33	Norman Creek	N/A
Greenslopes	Pipe	1,800	8	GRE-SW34	Norman Creek	N/A
Greenslopes	Pipe	1,800	37	GRE-SW35	Norman Creek	N/A
Greenslopes	Pipe	1,200	7	GRE-SW36	Norman Creek	N/A
Gaythorne, Enoggera	Pipe	1,350	58	GTN-SW1	Kedron Brook	N/A
Gaythorne	Pipe	1,800	84	GTN-SW2	Kedron Brook	N/A
Gaythorne, Mitchelton	Pipe	1,650	36	GTN-SW3	Kedron Brook	N/A
Gaythorne	Pipe	1,800	40	GTN-SW4	Kedron Brook	N/A
Gaythorne	Pipe	1,200	63	GTN-SW5	Kedron Brook	N/A
Gumdale	Culvert	900	32	GUM-SW1	Wakerley (a)	N/A
Gumdale, Tingalpa, Wakerley	Land Acquisition	-	1,370	GUM-SW2	Wakerley (b)	N/A
Hamilton	SQID	-	-	HAM-SW1	Albion	N/A
Heathwood, Pallara	Culvert	1,200	40	HEA-SW1	Oxley Creek	N/A
Heathwood	Culvert	750	30	HEA-SW2	Oxley Creek	N/A
Heathwood, Forest Lake	Pipe	1,050	150	HEA-SW3	Oxley Creek	N/A
Heathwood	Pipe	1,800	18	HEA-SW4	Oxley Creek	N/A
Heathwood	Pipe	1,800	18	HEA-SW5	Oxley Creek	N/A
Hemmant	Backflow prevention device	1,220	-	HEM-SW1	ATC South (a)	N/A
Hemmant	Backflow prevention device	1,350	-	HEM-SW2	ATC South (a)	N/A
Hemmant	Backflow prevention device	1,220	-	HEM-SW3	ATC South (a)	N/A
Hemmant	Culvert	1,450	45	HEM-SW4	Bulimba Creek	N/A
Hemmant	Culvert	1,500	23	HEM-SW5	ATC South (e)	N/A
Hemmant	Culvert	1,800	36	HEM-SW6	ATC South (e)	N/A
Hemmant	Culvert	900	38	HEM-SW7	ATC South (e)	N/A
Hemmant	Culvert	1,450	20	HEM-SW8	Bulimba	N/A
Hemmant	Culvert	525	20	HEM-SW9	Bulimba	N/A
Hemmant	Pipe	1,200	37	HEM-SW11	Bulimba	N/A
Hemmant	Pipe	825	40	HEM-SW12	Bulimba	N/A
Hemmant	Pipe	825	28	HEM-SW13	Bulimba	N/A

Suburb/s	Project description	Diameter (mm)	Length (m)	LTIP identifier on the maps for long term infrastructure for the stormwater network	Applicable Service catchment	Reason for change
Hemmant	Pipe – Relief	1,050	41	HEM-SW14	Bulimba Creek	N/A
Hemmant	SQID	-	-	HEM-SW16	Bulimba	N/A
Herston	Pipe	1,200	15	HER-SW1	Breakfast Creek	N/A
Herston	Pipe	1,350	89	HER-SW2	Breakfast Creek	N/A
Herston	Pipe	1,200	79	HER-SW3	Breakfast Creek	N/A
Herston	Pipe	1,050	43	HER-SW4	Breakfast Creek	N/A
Herston	Pipe	1,050	17	HER-SW5	Breakfast Creek	N/A
Herston	Pipe	1,050	20	HER-SW6	Breakfast Creek	N/A
Herston	Pipe	1,200	24	HER-SW7	Breakfast Creek	N/A
Herston	Pipe	1,350	111	HER-SW8	Breakfast Creek	N/A
Highgate Hill	Pipe	1,050	32	HIH-SW1	BBnePrec3	N/A
Highgate Hill	Pipe	1,050	13	HIH-SW2	BBnePrec3	N/A
Highgate Hill	Pipe	1,200	16	HIH-SW3	BBnePrec3	N/A
Highgate Hill	Pipe	1,200	8	HIH-SW4	BBnePrec3	N/A
Highgate Hill	Pipe	1,350	44	HIH-SW5	BBnePrec3	N/A
Highgate Hill	Pipe	1,500	6	HIH-SW6	BBnePrec3	N/A
Highgate Hill, West End	Pipe	1,500	50	HIH-SW7	BBnePrec3	N/A
Holland Park West	Pipe	1,200	9	HPW-SW1	Norman Creek	N/A
Holland Park West	Pipe	1,650	44	HPW-SW2	Norman Creek	N/A
Holland Park West	Pipe	2,100	96	HPW-SW3	Norman Creek	N/A
Holland Park West	Pipe	1,650	126	HPW-SW4	Norman Creek	N/A
Holland Park West	Pipe	2,700	85	HPW-SW5	Norman Creek	N/A
Holland Park West, Mount Gravatt	Pipe	2,700	17	HPW-SW6	Norman Creek	N/A
Indooroopilly	Pipe	1,050	62	IND-SW1	Toowong Creeks	N/A
Indooroopilly	Pipe	1,050	142	IND-SW2	Toowong Creeks	N/A
Indooroopilly	Pipe	1,050	7	IND-SW3	Toowong Creeks	N/A
Indooroopilly	Pipe	1,050	43	IND-SW4	Toowong Creeks	N/A
Indooroopilly	Pipe	1,050	131	IND-SW5	Toowong Creeks	N/A
Indooroopilly	Pipe	1,050	96	IND-SW6	Toowong Creeks	N/A
Indooroopilly	Pipe	1,200	117	IND-SW7	Toowong Creeks	N/A
Indooroopilly	Pipe	1,200	78	IND-SW8	Toowong Creeks	N/A

Suburb/s	Project description	Diameter (mm)	Length (m)	LTIP identifier on the maps for long term infrastructure for the stormwater network	Applicable Service catchment	Reason for change
Indooroopilly	Pipe	1,500	155	IND-SW9	Toowong Creeks	N/A
Indooroopilly	Pipe	1,650	99	IND-SW10	Toowong Creeks	N/A
Indooroopilly	Pipe	2,100	33	IND-SW11	Toowong Creeks	N/A
Indooroopilly	Pipe	2,100	64	IND-SW12	Toowong Creeks	N/A
Kalinga	Pipe	1,050	172	KAL-SW1	Kedron Brook	N/A
Kalinga	Pipe	1,350	135	KAL-SW2	Kedron Brook	N/A
Kalinga	Pipe	1,050	4	KAL-SW3	Kedron Brook	N/A
Kalinga	Pipe	1,350	3	KAL-SW4	Kedron Brook	N/A
Kalinga	Pipe	1,350	13	KAL-SW5	Kedron Brook	N/A
Kangaroo Point	Pipe	1,050	48	KAN-SW1	Norman Creek	N/A
Kangaroo Point	Pipe	1,050	9	KAN-SW2	Norman Creek	N/A
Kangaroo Point	Pipe	1,200	22	KAN-SW3	BBnePrec3	N/A
Kangaroo Point	Pipe	1,200	60	KAN-SW4	BBnePrec3	N/A
Kangaroo Point	Pipe	1,200	33	KAN-SW5	Norman Creek	N/A
Kangaroo Point, East Brisbane	Pipe	1,200	19	KAN-SW6	Norman Creek	N/A
Kangaroo Point	Pipe	1,500	9	KAN-SW7	Norman Creek	N/A
Kangaroo Point	Pipe	1,500	6	KAN-SW8	Norman Creek	N/A
Kangaroo Point	Pipe	1,350	20	KAN-SW9	Norman Creek	N/A
Kangaroo Point	Pipe	1,350	23	KAN-SW10	Norman Creek	N/A
Kangaroo Point	Pipe	1,350	27	KAN-SW11	Norman Creek	N/A
Kangaroo Point	Pipe	1,350	15	KAN-SW12	Norman Creek	N/A
Kangaroo Point	Pipe	1,500	27	KAN-SW13	Norman Creek	N/A
Kangaroo Point	Pipe	1,500	5	KAN-SW14	BBnePrec3	N/A
Kangaroo Point	Pipe	1,500	78	KAN-SW15	BBnePrec3	N/A
Kangaroo Point	Pipe	1,500	40	KAN-SW16	Norman Creek	N/A
Kangaroo Point	Pipe	1,800	36	KAN-SW17	Norman Creek	N/A
Kangaroo Point, East Brisbane	Pipe	1,350	43	KAN-SW18	Norman Creek	N/A
Kangaroo Point	Pipe	1,800	40	KAN-SW19	Norman Creek	N/A
Kangaroo Point	Pipe	1,800	50	KAN-SW20	Norman Creek	N/A
Kangaroo Point	Pipe	1,800	5	KAN-SW21	Norman Creek	N/A
Kangaroo Point	Pipe	1,200	42	KAN-SW22	Norman Creek	N/A

Suburb/s	Project description	Diameter (mm)	Length (m)	LTIP identifier on the maps for long term infrastructure for the stormwater network	Applicable Service catchment	Reason for change
Kangaroo Point	Pipe	1,500	94	KAN-SW23	Norman Creek	N/A
Kangaroo Point	Pipe	1,500	85	KAN-SW24	BBnePrec3	N/A
Kangaroo Point, East Brisbane	Pipe	1,500	67	KAN-SW25	BBnePrec3	N/A
Kangaroo Point	Pipe	1,050	23	KAN-SW26	BBnePrec3	N/A
Kangaroo Point	Pipe	1,200	61	KAN-SW27	BBnePrec3	N/A
Kangaroo Point	Pipe	1,500	51	KAN-SW28	BBnePrec3	N/A
Kangaroo Point	Pipe	1,500	108	KAN-SW29	Norman Creek	N/A
Kangaroo Point	Pipe	1,200	76	KAN-SW30	Norman Creek	N/A
Kangaroo Point	Pipe	1,200	34	KAN-SW31	Norman Creek	N/A
Kangaroo Point	Pipe	1,200	71	KAN-SW32	Norman Creek	N/A
Kangaroo Point	Pipe	1,200	28	KAN-SW33	BBnePrec3	N/A
Kangaroo Point	Pipe	1,200	28	KAN-SW34	BBnePrec3	N/A
Kangaroo Point	Pipe	1,500	46	KAN-SW35	Norman Creek	N/A
Kangaroo Point	Pipe	1,200	33	KAN-SW36	Norman Creek	N/A
Kangaroo Point	Pipe	1,500	53	KAN-SW37	Norman Creek	N/A
Kangaroo Point	Pipe	1,500	53	KAN-SW38	Norman Creek	N/A
Larapinta	Pipe	1,050	190	LPA-SW1	Oxley Creek	N/A
Larapinta	Pipe	1,500	145	LPA-SW2	Oxley Creek	N/A
Lutwyche	Pipe	1,050	21	LUT-SW1	Kedron Brook	N/A
Lutwyche	Pipe	2,700	100	LUT-SW2	Kedron Brook	N/A
Lutwyche	Pipe	1,800	82	LUT-SW3	Kedron Brook	N/A
Lutwyche	Pipe	1,500	15	LUT-SW4	Kedron Brook	N/A
Lutwyche	Pipe	2,700	8	LUT-SW5	Kedron Brook	N/A
Lutwyche	Pipe	2,700	37	LUT-SW6	Kedron Brook	N/A
Lutwyche	Pipe	1,500	30	LUT-SW7	Kedron Brook	N/A
Lutwyche	Pipe	1,650	41	LUT-SW8	Kedron Brook	N/A
Lutwyche	Pipe	1,050	11	LUT-SW9	Kedron Brook	N/A
Lutwyche, Wooloowin	Pipe	1,050	89	LUT-SW10	Kedron Brook	N/A
Lutwyche	Pipe	1,050	85	LUT-SW11	Kedron Brook	N/A
Lutwyche	Pipe	1,050	83	LUT-SW12	Kedron Brook	N/A
Lytton	Pipe	900	35	LYT-SW1	ATC South (e)	N/A

Suburb/s	Project description	Diameter (mm)	Length (m)	LTIP identifier on the maps for long term infrastructure for the stormwater network	Applicable Service catchment	Reason for change
Macgregor	Pipe	1,200	41	MCG-SW1	Bulimba Creek	N/A
Mansfield	Rehabilitation	-	435	MFI-SW1	Bulimba Creek	N/A
Mount Gravatt East	Pipe	1,650	43	MGE-SW1	Bulimba Creek	N/A
Mount Gravatt East	Pipe	1,650	36	MGE-SW2	Bulimba Creek	N/A
Mount Gravatt East	Pipe	1,950	19	MGE-SW3	Bulimba Creek	N/A
Mount Gravatt East	Pipe	1,950	132	MGE-SW4	Bulimba Creek	N/A
Mount Gravatt East	Pipe	2,700	94	MGE-SW5	Bulimba Creek	N/A
Mount Gravatt East	Pipe	1,950	47	MGE-SW6	Bulimba Creek	N/A
Mount Gravatt East	Pipe	1,350	58	MGE-SW7	Bulimba Creek	N/A
Mount Gravatt East	Pipe	1,650	30	MGE-SW8	Bulimba Creek	N/A
Mount Gravatt East	Pipe	1,050	32	MGE-SW9	Bulimba Creek	N/A
Mount Gravatt East	Pipe	1,200	9	MGE-SW10	Bulimba Creek	N/A
Mount Gravatt East	Pipe	1,500	76	MGE-SW11	Bulimba Creek	N/A
Mount Gravatt East	Pipe	2,100	73	MGE-SW12	Bulimba Creek	N/A
Mount Gravatt East	Pipe	1,950	44	MGE-SW13	Bulimba Creek	N/A
Mount Gravatt East	Pipe	1,950	89	MGE-SW14	Bulimba Creek	N/A
Mount Gravatt East	Pipe	1,950	113	MGE-SW15	Bulimba Creek	N/A
Mount Gravatt East	Pipe	2,400	97	MGE-SW16	Bulimba Creek	N/A
Mount Gravatt East	Pipe	2,400	31	MGE-SW17	Bulimba Creek	N/A
Mount Gravatt East	Pipe	2,400	110	MGE-SW18	Bulimba Creek	N/A
Mount Gravatt East	Pipe	2,700	15	MGE-SW19	Bulimba Creek	N/A
Mount Gravatt	Pipe	1,650	85	MGR-SW1	Norman Creek	N/A
Mount Gravatt	Pipe	1,800	67	MGR-SW2	Norman Creek	N/A
Mount Gravatt	Pipe	1,200	42	MGR-SW3	Bulimba Creek	N/A
Mount Gravatt	Pipe	1,500	36	MGR-SW4	Norman Creek	N/A
Mount Gravatt	Pipe	2,700	1	MGR-SW5	Bulimba Creek	N/A
Mount Gravatt	Pipe	1,050	30	MGR-SW6	Bulimba Creek	N/A
Mount Gravatt	Pipe	1,050	4	MGR-SW7	Norman Creek	N/A
Mount Gravatt	Pipe	1,350	34	MGR-SW8	Bulimba Creek	N/A
Mount Gravatt	Pipe	2,100	4	MGR-SW9	Bulimba Creek	N/A
Mount Gravatt	Pipe	1,200	23	MGR-SW10	Norman Creek	N/A

Suburb/s	Project description	Diameter (mm)	Length (m)	LTIP identifier on the maps for long term infrastructure for the stormwater network	Applicable Service catchment	Reason for change
Mount Gravatt	Pipe	1,200	101	MGR-SW11	Norman Creek	N/A
Mount Gravatt	Pipe	1,650	5	MGR-SW12	Norman Creek	N/A
Mount Gravatt	Pipe	2,100	18	MGR-SW13	Bulimba Creek	N/A
Mount Gravatt	Pipe	2,100	22	MGR-SW14	Bulimba Creek	N/A
Mount Gravatt	Pipe	1,950	35	MGR-SW15	Norman Creek	N/A
Mount Gravatt	Pipe	1,950	54	MGR-SW16	Bulimba Creek	N/A
Mount Gravatt	Pipe	1,050	23	MGR-SW17	Bulimba Creek	N/A
Mount Gravatt	Pipe	1,350	58	MGR-SW18	Norman Creek	N/A
Mount Gravatt	Pipe	1,350	30	MGR-SW19	Norman Creek	N/A
Mount Gravatt, Mount Gravatt East	Pipe	1,350	83	MGR-SW20	Norman Creek	N/A
Mount Gravatt, Mount Gravatt East	Pipe	1,650	63	MGR-SW21	Bulimba Creek	N/A
Mount Gravatt	Pipe	1,200	15	MGR-SW22	Norman Creek	N/A
Milton, Auchenflower	Pipe	2,700	52	MIL-SW1	Western Creeks LSMPS	N/A
Milton	Pipe	1,200	189	MIL-SW2	Western Creeks LSMPS	N/A
Mitchelton	Natural Channel	-	180	MIT-SW1	Kedron Brook	N/A
Mitchelton	Pipe	1,950	50	MIT-SW2	Kedron Brook	N/A
Mitchelton	Pipe	1,050	62	MIT-SW3	Kedron Brook	N/A
Mitchelton	Pipe	1,500	22	MIT-SW4	Kedron Brook	N/A
Mitchelton	Pipe	1,350	54	MIT-SW5	Kedron Brook	N/A
Mitchelton	Pipe	1,350	84	MIT-SW6	Kedron Brook	N/A
Mitchelton	Pipe	1,050	71	MIT-SW7	Kedron Brook	N/A
Mitchelton	Pipe	1,350	97	MIT-SW8	Kedron Brook	N/A
Mitchelton	Pipe	1,350	115	MIT-SW9	Kedron Brook	N/A
Mitchelton	Pipe	1,050	21	MIT-SW10	Kedron Brook	N/A
Mitchelton	Pipe	1,050	48	MIT-SW11	Kedron Brook	N/A
Mitchelton	Pipe	1,050	53	MIT-SW12	Kedron Brook	N/A
Mitchelton	Pipe	1,050	30	MIT-SW13	Kedron Brook	N/A
Mitchelton	Pipe	2,400	4	MIT-SW14	Kedron Brook	N/A
Mitchelton	Pipe	2,400	50	MIT-SW15	Kedron Brook	N/A
Mitchelton	Pipe	2,400	9	MIT-SW16	Kedron Brook	N/A
Manly West, Wakerley	Pipe	750	23	MNW-SW1	Wakerley (b)	N/A

Suburb/s	Project description	Diameter (mm)	Length (m)	LTIP identifier on the maps for long term infrastructure for the stormwater network	Applicable Service catchment	Reason for change
Moggill	Pipe	1,200	15	MOG-SW1	BBnePrec1	N/A
Moggill	Pipe	1,200	18	MOG-SW2	BBnePrec1	N/A
Moggill	Pipe	1,050	41	MOG-SW3	BBnePrec1	N/A
Moggill	Pipe	1,350	12	MOG-SW4	BBnePrec1	N/A
Moggill	Pipe	1,200	17	MOG-SW5	BBnePrec1	N/A
Moggill	Pipe	1,050	40	MOG-SW6	BBnePrec1	N/A
Moggill	Pipe	1,350	4	MOG-SW7	BBnePrec1	N/A
Moggill	Pipe	1,200	12	MOG-SW8	BBnePrec1	N/A
Moggill	Pipe	1,050	13	MOG-SW9	BBnePrec1	N/A
Moggill	Pipe	1,050	13	MOG-SW10	BBnePrec1	N/A
Moggill	Pipe	1,050	19	MOG-SW11	BBnePrec1	N/A
Moggill	Pipe	1,200	39	MOG-SW12	BBnePrec1	N/A
Moggill	Pipe	1,050	64	MOG-SW13	BBnePrec1	N/A
Moggill	Pipe	1,050	16	MOG-SW14	BBnePrec1	N/A
Moggill	Pipe	1,200	43	MOG-SW15	BBnePrec1	N/A
Moggill	Pipe	1,050	20	MOG-SW16	BBnePrec1	N/A
Moggill	Pipe	1,200	33	MOG-SW17	BBnePrec1	N/A
Moggill	Pipe	1,350	4	MOG-SW18	BBnePrec1	N/A
Moggill, Bellbowrie	Pipe	1,350	11	MOG-SW19	BBnePrec1	N/A
Morningside	Pipe	2,700	17	MOR-SW1	ATC South (a)	N/A
Morningside, Balmoral	Pipe	1,500	3	MOR-SW2	ATC South (a)	N/A
Morningside	Pipe	825	62	MOR-SW3	ATC South (a)	N/A
Morningside	Pipe	1,500	89	MOR-SW4	ATC South (a)	N/A
Morningside	Pipe	1,050	46	MOR-SW5	Perrin	N/A
Morningside	Pipe	1,800	26	MOR-SW6	Perrin	N/A
Morningside	Pipe	2,400	15	MOR-SW7	Perrin	N/A
Morningside	Pipe	1,050	27	MOR-SW8	Perrin	N/A
Morningside	Pipe	1,050	90	MOR-SW9	ATC South (a)	N/A
Morningside	Pipe	1,050	33	MOR-SW10	Perrin	N/A
Morningside	Pipe	2,400	3	MOR-SW11	Perrin	N/A
Morningside	Pipe	1,650	30	MOR-SW12	Perrin	N/A

Suburb/s	Project description	Diameter (mm)	Length (m)	LTIP identifier on the maps for long term infrastructure for the stormwater network	Applicable Service catchment	Reason for change
Morningside	Pipe	1,650	76	MOR-SW13	Perrin	N/A
Morningside	Pipe	2,700	39	MOR-SW14	Perrin	N/A
Morningside	Pipe	1,650	36	MOR-SW15	Perrin	N/A
Morningside	Pipe	2,400	62	MOR-SW16	Perrin	N/A
Morningside	Pipe	1,650	40	MOR-SW17	Perrin	N/A
Morningside	Pipe	2,400	82	MOR-SW18	Perrin	N/A
Morningside	Pipe	1,350	49	MOR-SW19	Perrin	N/A
Morningside	Pipe	1,500	95	MOR-SW20	Perrin	N/A
Morningside	Pipe	1,950	90	MOR-SW21	Perrin	N/A
Morningside	Pipe	1,650	14	MOR-SW22	Perrin	N/A
Morningside	Pipe	2,100	9	MOR-SW23	Perrin	N/A
Morningside	Pipe	1,500	123	MOR-SW24	Perrin	N/A
Morningside	Pipe	2,100	6	MOR-SW25	Perrin	N/A
Morningside	Pipe	1,050	9	MOR-SW26	Perrin	N/A
Morningside	Pipe	1,050	10	MOR-SW27	ATC South (a)	N/A
Morningside	Pipe	1,050	73	MOR-SW28	ATC South (a)	N/A
Morningside	Pipe	1,200	96	MOR-SW29	ATC South (a)	N/A
Morningside	Pipe	2,700	113	MOR-SW30	Perrin	N/A
Morningside	Pipe	1,950	15	MOR-SW31	Perrin	N/A
Morningside	Pipe	1,350	9	MOR-SW32	Perrin	N/A
Morningside	Pipe	1,050	42	MOR-SW33	Perrin	N/A
Morningside	Pipe	2,100	26	MOR-SW34	Perrin	N/A
Morningside	Pipe	1,350	7	MOR-SW35	Perrin	N/A
Morningside	Pipe	1,350	44	MOR-SW36	Perrin	N/A
Morningside	Pipe	1,050	34	MOR-SW37	Perrin	N/A
Morningside	Pipe	1,500	31	MOR-SW38	Perrin	N/A
Morningside	Pipe	2,100	11	MOR-SW39	Perrin	N/A
Morningside	Pipe	2,400	17	MOR-SW40	Perrin	N/A
Morningside	Pipe	2,400	16	MOR-SW41	Perrin	N/A
Morningside	Pipe	2,400	13	MOR-SW42	Perrin	N/A
Morningside	Pipe	2,400	11	MOR-SW43	Perrin	N/A

Suburb/s	Project description	Diameter (mm)	Length (m)	LTIP identifier on the maps for long term infrastructure for the stormwater network	Applicable Service catchment	Reason for change
Morningside	Pipe	2,400	14	MOR-SW44	Perrin	N/A
Morningside	Pipe	2,400	6	MOR-SW45	Perrin	N/A
Morningside	Pipe	2,400	4	MOR-SW46	Perrin	N/A
Morningside	Pipe	2,400	4	MOR-SW47	Perrin	N/A
Morningside	Pipe	2,400	3	MOR-SW48	Perrin	N/A
Morningside	Pipe	2,400	3	MOR-SW49	Perrin	N/A
Morningside	Pipe	2,700	4	MOR-SW50	Perrin	N/A
Morningside	Pipe	2,700	12	MOR-SW51	Perrin	N/A
Morningside	Pipe	1,950	39	MOR-SW52	Perrin	N/A
Morningside	Pipe	2,100	84	MOR-SW53	Perrin	N/A
Morningside	Pipe	2,700	32	MOR-SW54	Perrin	N/A
Morningside	Pipe	2,700	23	MOR-SW55	Perrin	N/A
Morningside	Pipe	2,700	36	MOR-SW56	Perrin	N/A
Morningside	Pipe	2,100	80	MOR-SW57	Perrin	N/A
Morningside	Pipe	1,050	18	MOR-SW58	Perrin	N/A
Morningside	Pipe	1,350	25	MOR-SW59	Perrin	N/A
Morningside	Pipe	1,350	3	MOR-SW60	Perrin	N/A
Murarrie	Pipe	1,200	13	MUR-SW1	ATC South (a)	N/A
Murarrie	Pipe	1,800	27	MUR-SW2	Perrin	N/A
Murarrie, Morningside, Cannon Hill	Pipe	1,350	22	MUR-SW3	ATC South (a)	N/A
Murarrie	Pipe	1,950	59	MUR-SW4	Perrin	N/A
Murarrie	Pipe	1,050	5	MUR-SW5	ATC South (a)	N/A
Murarrie	Pipe	1,200	28	MUR-SW6	Perrin	N/A
Murarrie	Pipe	1,050	7	MUR-SW7	Perrin	N/A
Murarrie	Pipe	1,050	8	MUR-SW8	Perrin	N/A
Murarrie	Pipe	1,050	73	MUR-SW9	Perrin	N/A
Murarrie	Pipe	1,050	11	MUR-SW10	Perrin	N/A
Murarrie, Cannon Hill	Pipe	1,800	20	MUR-SW11	ATC South (a)	N/A
Murarrie	Pipe	1,800	5	MUR-SW12	ATC South (a)	N/A
Murarrie	Pipe	1,950	11	MUR-SW13	Perrin	N/A
Murarrie	Pipe	1,950	28	MUR-SW14	Perrin	N/A

Suburb/s	Project description	Diameter (mm)	Length (m)	LTIP identifier on the maps for long term infrastructure for the stormwater network	Applicable Service catchment	Reason for change
Murarrie	Pipe	1,950	12	MUR-SW15	Perrin	N/A
Murarrie	Pipe	1,050	28	MUR-SW16	ATC South (a)	N/A
Murarrie	Pipe	1,650	36	MUR-SW17	Perrin	N/A
Murarrie	Pipe	2,100	18	MUR-SW18	Bulimba Creek	N/A
Murarrie	Pipe	1,050	13	MUR-SW19	Bulimba Creek	N/A
Murarrie	Pipe	1,050	9	MUR-SW20	Perrin	N/A
Murarrie	Pipe	1,200	8	MUR-SW21	Bulimba Creek	N/A
Murarrie	Pipe	1,050	27	MUR-SW22	ATC South (a)	N/A
Murarrie	Pipe	1,050	36	MUR-SW23	Bulimba Creek	N/A
Murarrie	Pipe	1,050	48	MUR-SW24	Perrin	N/A
Murarrie	Pipe	1,200	13	MUR-SW25	ATC South (a)	N/A
Murarrie	Pipe	1,350	31	MUR-SW26	ATC South (a)	N/A
Murarrie	Pipe	2,100	16	MUR-SW27	Bulimba Creek	N/A
Murarrie	Pipe	2,100	9	MUR-SW28	Bulimba Creek	N/A
Murarrie	Pipe	1,200	47	MUR-SW29	Perrin	N/A
Murarrie	Pipe	1,800	41	MUR-SW30	Bulimba Creek	N/A
Murarrie	Pipe	1,950	42	MUR-SW31	Perrin	N/A
Murarrie	Pipe	1,200	8	MUR-SW32	ATC South (a)	N/A
Murarrie, Cannon Hill	Pipe	1,350	9	MUR-SW33	Bulimba Creek	N/A
Murarrie	Pipe	1,200	10	MUR-SW34	Bulimba Creek	N/A
Murarrie	Pipe	825	46	MUR-SW35	Bulimba Creek	N/A
Murarrie	Pipe	1,350	6	MUR-SW36	Bulimba Creek	N/A
Murarrie	Pipe	1,200	15	MUR-SW37	ATC South (a)	N/A
Murarrie	Pipe	1,200	20	MUR-SW38	ATC South (a)	N/A
Murarrie	Pipe	1,050	18	MUR-SW39	ATC South (a)	N/A
Nundah	Pipe	1,650	27	NUN-SW1	Kedron Brook	N/A
Nundah	Pipe	2,400	135	NUN-SW2	Kedron Brook	N/A
Nundah	Pipe	1,350	100	NUN-SW3	Kedron Brook	N/A
Nundah	Pipe	2,400	25	NUN-SW4	Kedron Brook	N/A
Nundah	Pipe	2,700	46	NUN-SW5	Kedron Brook	N/A
Nundah	Pipe	1,500	24	NUN-SW6	Kedron Brook	N/A

Suburb/s	Project description	Diameter (mm)	Length (m)	LTIP identifier on the maps for long term infrastructure for the stormwater network	Applicable Service catchment	Reason for change
Nundah	Pipe	2,700	19	NUN-SW7	Kedron Brook	N/A
Nundah	Pipe	1,350	26	NUN-SW8	Kedron Brook	N/A
Nundah	Pipe	2,400	132	NUN-SW9	Kedron Brook	N/A
Nundah	Pipe	2,400	33	NUN-SW10	Kedron Brook	N/A
Nundah	Pipe	1,500	67	NUN-SW11	Kedron Brook	N/A
Nundah	Pipe	2,700	97	NUN-SW12	Kedron Brook	N/A
Nundah	Pipe	1,800	55	NUN-SW13	Kedron Brook	N/A
Nundah	Pipe	1,500	29	NUN-SW14	Kedron Brook	N/A
Nundah	Pipe	1,500	54	NUN-SW15	Kedron Brook	N/A
Nundah	Pipe	2,400	66	NUN-SW16	Kedron Brook	N/A
Nundah	Pipe	2,400	57	NUN-SW17	Kedron Brook	N/A
Nundah	Pipe	2,400	101	NUN-SW18	Kedron Brook	N/A
Nundah	Pipe	2,400	13	NUN-SW19	Kedron Brook	N/A
Nundah	Pipe	1,200	42	NUN-SW20	Kedron Brook	N/A
Nundah	Pipe	1,200	26	NUN-SW21	Kedron Brook	N/A
Nundah	Pipe	1,200	32	NUN-SW22	Kedron Brook	N/A
Nundah	Pipe	1,200	29	NUN-SW23	Kedron Brook	N/A
Nundah	Pipe	1,050	35	NUN-SW24	Kedron Brook	N/A
Nundah	Pipe	1,050	28	NUN-SW25	Kedron Brook	N/A
Nundah	Pipe	1,350	46	NUN-SW26	Kedron Brook	N/A
Nundah	Pipe	1,050	49	NUN-SW27	Kedron Brook	N/A
Nundah	Pipe	1,200	34	NUN-SW28	Kedron Brook	N/A
Nundah	Pipe	1,050	95	NUN-SW29	Kedron Brook	N/A
Nundah	Pipe	1,200	86	NUN-SW30	Kedron Brook	N/A
Nundah	Pipe	1,200	66	NUN-SW31	Kedron Brook	N/A
Nundah	Pipe	1,200	98	NUN-SW32	Kedron Brook	N/A
Nundah	Pipe	1,200	93	NUN-SW33	Kedron Brook	N/A
Nundah	Pipe	1,050	90	NUN-SW34	Kedron Brook	N/A
New Farm	Pipe	1,050	12	NWF-SW1	INES	N/A
New Farm	Pipe	1,050	28	NWF-SW2	INES	N/A
Newmarket, Kelvin Grove	Natural Channel	-	370	NWM-SW1	Breakfast Creek	N/A

Suburb/s	Project description	Diameter (mm)	Length (m)	LTIP identifier on the maps for long term infrastructure for the stormwater network	Applicable Service catchment	Reason for change
~~Oxley, Darra~~	~~Culvert~~	~~600~~	~~22~~	~~OXY-SW1~~	~~Richlands (b)~~	6
Oxley	Culvert	300	20	OXY-SW2	Oxley Creek	N/A
Oxley	Pipe	1,050	87	OXY-SW3	Oxley Creek	N/A
Oxley	Pipe	1,200	70	OXY-SW4	Oxley Creek	N/A
Oxley	Pipe	1,650	51	OXY-SW5	Oxley Creek	N/A
Oxley	Pipe	1,200	31	OXY-SW6	Oxley Creek	N/A
Oxley	Pipe	1,050	88	OXY-SW7	Oxley Creek	N/A
Oxley	Pipe	1,950	17	OXY-SW8	Oxley Creek	N/A
Oxley	Pipe	1,050	53	OXY-SW9	Oxley Creek	N/A
Oxley	Pipe	1,800	31	OXY-SW10	Oxley Creek	N/A
Oxley	Pipe	1,950	11	OXY-SW11	Oxley Creek	N/A
Oxley	Pipe	1,500	24	OXY-SW12	Oxley Creek	N/A
Oxley	Pipe	1,050	57	OXY-SW13	Oxley Creek	N/A
Oxley	Pipe	1,200	42	OXY-SW14	Oxley Creek	N/A
Oxley	Pipe	1,950	5	OXY-SW15	Oxley Creek	N/A
Oxley	Pipe	1,200	48	OXY-SW16	Oxley Creek	N/A
Oxley	Pipe	1,050	87	OXY-SW17	Oxley Creek	N/A
Oxley	Pipe	2,400	101	OXY-SW18	Oxley Creek	N/A
Oxley	Pipe	1,050	56	OXY-SW19	Oxley Creek	N/A
Paddington	Pipe	1,050	4	PAD-SW1	Western Creeks LSMPS	N/A
Paddington	Pipe	1,500	21	PAD-SW2	Western Creeks LSMPS	N/A
Paddington	Pipe	1,650	7	PAD-SW3	Western Creeks LSMPS	N/A
Paddington	Pipe	1,650	9	PAD-SW4	Western Creeks LSMPS	N/A
Paddington	Pipe	1,650	6	PAD-SW5	Western Creeks LSMPS	N/A
Paddington	Pipe	2,100	7	PAD-SW6	Western Creeks LSMPS	N/A
Pallara	Culvert	600	30	PAL-SW1	Oxley Creek	N/A
Pallara	Culvert	750	30	PAL-SW2	Oxley Creek	N/A
Pallara	Culvert	1,500	30	PAL-SW3	Oxley Creek	N/A
~~Pallara~~	~~Culvert~~	~~1,500~~	~~50~~	~~PAL-SW4~~	~~Oxley Creek~~	6
Pallara, Heathwood	Pipe	1,050	170	PAL-SW27	Oxley Creek	N/A
Pallara	Pipe	1,350	130	PAL-SW28	Oxley Creek	N/A

Suburb/s	Project description	Diameter (mm)	Length (m)	LTIP identifier on the maps for long term infrastructure for the stormwater network	Applicable Service catchment	Reason for change
Pallara	Pipe	1,500	100	PAL-SW29	Oxley Creek	N/A
~~Pallara~~	~~Pipe~~	~~1,950~~	~~95~~	~~PAL-SW30~~	~~Oxley Creek~~	6
Pinkenba, Eagle Farm	Culvert	2,150	24	PIN-SW1	ATCN	N/A
Pinkenba	Pipe	1,200	16	PIN-SW2	ATCN	N/A
Pinkenba	Pipe	1,200	29	PIN-SW3	ATCN	N/A
Pinkenba	Pipe	1,200	62	PIN-SW4	ATCN	N/A
Pinkenba	Pipe	1,500	40	PIN-SW5	ATCN	N/A
Pinkenba	Pipe	1,350	140	PIN-SW6	ATCN	N/A
Pinkenba	Pipe	1,500	130	PIN-SW7	ATCN	N/A
Pinkenba	Pipe	1,800	115	PIN-SW8	ATCN	N/A
Pinkenba	Pipe	1,650	17	PIN-SW9	ATCN	N/A
Pinkenba	Pipe	1,200	15	PIN-SW10	ATCN	N/A
Red Hill, Ashgrove	Rehabilitation	-	100	RHI-SW1	Breakfast Creek	N/A
Red Hill, Ashgrove	Rehabilitation	-	233	RHI-SW2	Breakfast Creek	N/A
Richlands	Culvert	1,050	11	RIC-SW1	Richlands (d)	N/A
Richlands	Culvert	1,500	12	RIC-SW2	Richlands (d)	N/A
Richlands	Pipe	1,050	14	RIC-SW3	Richlands (a)	N/A
Richlands	Pipe	1,050	61	RIC-SW4	Richlands (a)	N/A
Richlands	Pipe	1,200	10	RIC-SW5	Richlands (d)	N/A
~~Rochedale~~	~~Bioretention Swale~~	~~-~~	~~333~~	~~ROC-SW1~~	~~Rochedale (b)~~	3
~~Rochedale~~	~~Bioretention Swale~~	~~-~~	~~362~~	~~ROC-SW2~~	~~Rochedale (b)~~	3
~~Rochedale~~	~~Culvert~~	~~2,100~~	~~31~~	~~ROC-SW3~~	~~Rochedale (d)~~	4
~~Rochedale~~	~~Culvert~~	~~900~~	~~43~~	~~ROC-SW4~~	~~Rochedale (d)~~	4
~~Rochedale~~	~~Culvert~~	~~2,100~~	~~32~~	~~ROC-SW5~~	~~Rochedale (d)~~	4
Rochedale	Culvert	2,700	48	ROC-SW6	Rochedale (d)	N/A
~~Rochedale~~	~~Culvert~~	~~1,200~~	~~50~~	~~ROC-SW7~~	~~Rochedale (d)~~	4
Rochedale	Culvert	1,800	42	ROC-SW8	Rochedale (b)	N/A
Rochedale	Culvert	2,100	50	ROC-SW9	Rochedale (b)	N/A
~~Rochedale~~	~~Culvert~~	~~2,100~~	~~44~~	~~ROC-SW10~~	~~Rochedale (b)~~	3
Rochedale	Culvert	2,100	49	ROC-SW11	Rochedale (a)	N/A
Rochedale	Culvert	1,800	40	ROC-SW12	Rochedale (d)	N/A

Suburb/s	Project description	Diameter (mm)	Length (m)	LTIP identifier on the maps for long term infrastructure for the stormwater network	Applicable Service catchment	Reason for change
Rochedale	Culvert	1,800	19	ROC-SW13	Rochedale (a)	N/A
Rochedale	Culvert	2,100	42	ROC-SW14	Rochedale (b)	N/A
Rochedale	Land Acquisition	-	-	ROC-SW15	Rochedale (d)	N/A
~~Rochedale~~	~~Land Acquisition~~	~~-~~	~~-~~	~~ROC-SW16~~	~~Rochedale (d)~~	6
~~Rochedale~~	~~Pipe~~	~~2,100~~	~~154~~	~~ROC-SW17~~	~~Rochedale (d)~~	4
Rochedale	Pipe	1,200	10	ROC-SW18	Rochedale (d)	N/A
~~Rochedale~~	~~Pipe~~	~~1,350~~	~~33~~	~~ROC-SW19~~	~~Rochedale (d)~~	4
Rochedale	Pipe	1,050	53	ROC-SW20	Rochedale (d)	N/A
Rochedale	Pipe	1,350	45	ROC-SW21	Rochedale (d)	N/A
~~Rochedale~~	~~Pipe~~	~~1,350~~	~~25~~	~~ROC-SW22~~	~~Rochedale (d)~~	4
Rochedale	Pipe	1,350	232	ROC-SW23	Rochedale (b)	N/A
Rochedale	Pipe	1,500	27	ROC-SW24	Rochedale (b)	N/A
Rochedale	Pipe	1,350	138	ROC-SW25	Rochedale (b)	N/A
Rochedale	Pipe	1,050	146	ROC-SW26	Rochedale (b)	N/A
Rochedale	Pipe	1,200	253	ROC-SW27	Rochedale (b)	N/A
Rochedale	Pipe	1,950	232	ROC-SW28	Rochedale (b)	N/A
Rochedale	Pipe	2,100	138	ROC-SW29	Rochedale (b)	N/A
Rochedale	Pipe	1,950	27	ROC-SW30	Rochedale (b)	N/A
Rochedale	Pipe	1,500	152	ROC-SW31	Rochedale (b)	N/A
Rochedale	Pipe	1,050	103	ROC-SW32	Rochedale (b)	N/A
Rochedale	Pipe	1,200	152	ROC-SW33	Rochedale (b)	N/A
Rochedale	Pipe	1,200	103	ROC-SW34	Rochedale (b)	N/A
Rochedale	Pipe	1,200	32	ROC-SW35	Rochedale (b)	N/A
Rochedale	Pipe	1,050	47	ROC-SW36	Rochedale (b)	N/A
Rochedale	Pipe	1,050	24	ROC-SW37	Rochedale (b)	N/A
Rochedale	Pipe	1,050	39	ROC-SW38	Rochedale (b)	N/A
~~Rochedale~~	~~Pipe~~	~~1,050~~	~~120~~	~~ROC-SW39~~	~~Rochedale (b)~~	6
~~Rochedale~~	~~Pipe~~	~~1,500~~	~~98~~	~~ROC-SW40~~	~~Rochedale (b)~~	6
~~Rochedale~~	~~Pipe~~	~~1,050~~	~~60~~	~~ROC-SW41~~	~~Rochedale (b)~~	6
~~Rochedale~~	~~Pipe~~	~~1,500~~	~~120~~	~~ROC-SW42~~	~~Rochedale (b)~~	4
~~Rochedale~~	~~Pipe~~	~~1,500~~	~~60~~	~~ROC-SW43~~	~~Rochedale (b)~~	4

Suburb/s	Project description	Diameter (mm)	Length (m)	LTIP identifier on the maps for long term infrastructure for the stormwater network	Applicable Service catchment	Reason for change
~~Rochedale~~	~~Pipe~~	~~1,650~~	~~74~~	~~ROC-SW44~~	~~Rochedale (a)~~	4
~~Rochedale~~	~~Pipe~~	~~1,500~~	~~106~~	~~ROC-SW45~~	~~Rochedale (a)~~	6
~~Rochedale~~	~~Pipe~~	~~1,500~~	~~29~~	~~ROC-SW46~~	~~Rochedale (a)~~	6
~~Rochedale~~	~~Pipe~~	~~1,500~~	~~109~~	~~ROC-SW47~~	~~Rochedale (a)~~	6
~~Rochedale~~	~~Pipe~~	~~1,650~~	~~51~~	~~ROC-SW48~~	~~Rochedale (a)~~	6
~~Rochedale~~	~~Pipe~~	~~1,800~~	~~38~~	~~ROC-SW49~~	~~Rochedale (a)~~	4
Rochedale	Pipe	1,050	18	ROC-SW50	Rochedale (a)	N/A
~~Rochedale~~	~~Rehabilitation~~	~~-~~	~~-~~	~~ROC-SW51~~	~~Rochedale (b)~~	3
Rochedale	SQID	-	-	ROC-SW52	Rochedale (d)	N/A
Rochedale	SQID	-	-	ROC-SW53	Rochedale (d)	N/A
Rochedale	SQID	-	-	ROC-SW54	Rochedale (d)	N/A
Rochedale	SQID	-	-	ROC-SW55	Rochedale (b)	N/A
Rochedale	SQID	-	-	ROC-SW56	Rochedale (b)	N/A
Rochedale	SQID	-	-	ROC-SW57	Rochedale (b)	N/A
Rochedale	SQID	-	-	ROC-SW58	Rochedale (b)	N/A
Rochedale	SQID	-	-	ROC-SW59	Rochedale (b)	N/A
~~Rochedale~~	~~SQID~~	~~-~~	~~-~~	~~ROC-SW60~~	~~Rochedale (a)~~	4
Rochedale	SQID	-	-	ROC-SW61	Rochedale (a)	N/A
Rochedale	SQID	-	-	ROC-SW62	Rochedale (a)	N/A
Rochedale	Culvert	2100	21	ROC-SW63	Rochedale (e)	N/A
Rochedale	Pipe	1050	55	ROC-SW64	Rochedale (d)	N/A
Rochedale	Pipe	1200	58	ROC-SW65	Rochedale (e)	N/A
Rochedale	Pipe	1500	24	ROC-SW66	Rochedale (e)	N/A
Rochedale	SQID	-	-	ROC-SW67	Rochedale (e)	N/A
Rocklea	Land Acquisition	-	303	ROK-SW1	Oxley Creek	N/A
Runcorn	Pipe	1,500	142	RUN-SW1	Bulimba Creek	N/A
Runcorn	Pipe	1,500	17	RUN-SW2	Bulimba Creek	N/A
South Brisbane	Pipe	750	24	SBR-SW1	BBnePrec3	N/A
~~South Brisbane~~	~~Pipe~~	~~1,050~~	~~14~~	~~SBR-SW2~~	~~BBnePrec3~~	6
~~South Brisbane~~	~~Pipe~~	~~1,050~~	~~24~~	~~SBR-SW3~~	~~BBnePrec3~~	6
~~South Brisbane~~	~~Pipe~~	~~1,200~~	~~8~~	~~SBR-SW4~~	~~BBnePrec3~~	6

Suburb/s	Project description	Diameter (mm)	Length (m)	LTIP identifier on the maps for long term infrastructure for the stormwater network	Applicable Service catchment	Reason for change
~~South Brisbane~~	~~Pipe~~	~~1,200~~	~~24~~	~~SBR-SW5~~	~~BBnePrec3~~	4
~~South Brisbane~~	~~Pipe~~	~~1,200~~	~~8~~	~~SBR-SW6~~	~~BBnePrec3~~	6
~~South Brisbane~~	~~Pipe~~	~~1,200~~	~~19~~	~~SBR-SW7~~	~~BBnePrec3~~	6
~~South Brisbane~~	~~Pipe~~	~~1,050~~	~~59~~	~~SBR-SW8~~	~~BBnePrec3~~	6
~~South Brisbane~~	~~Pipe~~	~~1,050~~	~~60~~	~~SBR-SW9~~	~~BBnePrec3~~	6
~~South Brisbane~~	~~Pipe~~	~~1,050~~	~~27~~	~~SBR-SW10~~	~~BBnePrec3~~	6
South Brisbane	Pipe	750	54	SBR-SW11	West End (b)	N/A
South Brisbane	Pipe	750	7	SBR-SW12	West End (b)	N/A
South Brisbane	Pipe	750	9	SBR-SW13	West End (b)	N/A
South Brisbane	Pipe	900	61	SBR-SW14	West End (b)	N/A
South Brisbane	Pipe	900	36	SBR-SW15	West End (b)	N/A
Spring Hill	Pipe	2,100	42	SHI-SW1	Breakfast Creek	N/A
Spring Hill	Pipe	1,350	91	SHI-SW2	Breakfast Creek	N/A
Spring Hill	Pipe	2,100	46	SHI-SW3	Breakfast Creek	N/A
Spring Hill	Pipe	1,200	143	SHI-SW4	Breakfast Creek	N/A
Spring Hill	Pipe	1,050	53	SHI-SW5	Breakfast Creek	N/A
Spring Hill	Pipe	1,200	82	SHI-SW6	Breakfast Creek	N/A
Spring Hill	Pipe	1,500	148	SHI-SW7	Breakfast Creek	N/A
Spring Hill	Pipe	1,200	19	SHI-SW8	Breakfast Creek	N/A
Spring Hill	Pipe	1,350	80	SHI-SW9	Breakfast Creek	N/A
Spring Hill	Pipe	1,200	33	SHI-SW10	Breakfast Creek	N/A
Spring Hill	Pipe	2,100	61	SHI-SW11	Breakfast Creek	N/A
Spring Hill	Pipe	1,350	98	SHI-SW12	Breakfast Creek	N/A
Spring Hill	Pipe	1,500	63	SHI-SW13	Breakfast Creek	N/A
Spring Hill	Pipe	1,350	42	SHI-SW14	Breakfast Creek	N/A
Spring Hill	Pipe	2,100	32	SHI-SW15	INES	N/A
Spring Hill	Pipe	2,100	26	SHI-SW16	INES	N/A
Spring Hill	Pipe	1,200	142	SHI-SW17	INES	N/A
Spring Hill	Pipe	1,800	46	SHI-SW18	INES	N/A
Spring Hill	Pipe	1,200	55	SHI-SW19	INES	N/A
Spring Hill	Pipe	2,100	39	SHI-SW20	INES	N/A

Suburb/s	Project description	Diameter (mm)	Length (m)	LTIP identifier on the maps for long term infrastructure for the stormwater network	Applicable Service catchment	Reason for change
Spring Hill	Pipe	1,800	79	SHI-SW21	INES	N/A
St Lucia	Pipe	1,500	68	SLU-SW1	Toowong Creeks	N/A
St Lucia	Pipe	1,500	40	SLU-SW2	Toowong Creeks	N/A
St Lucia	Pipe	1,500	20	SLU-SW3	Toowong Creeks	N/A
St Lucia	Pipe	1,500	29	SLU-SW4	Toowong Creeks	N/A
Taringa	Pipe	1,050	90	TAR-SW1	Toowong Creeks	N/A
Taringa	Pipe	1,050	41	TAR-SW2	Toowong Creeks	N/A
Taringa	Pipe	1,050	16	TAR-SW3	Toowong Creeks	N/A
Taringa	Pipe	1,050	34	TAR-SW4	Toowong Creeks	N/A
Taringa	Pipe	1,050	16	TAR-SW5	Toowong Creeks	N/A
Taringa	Pipe	1,050	15	TAR-SW6	Toowong Creeks	N/A
Taringa	Pipe	1,050	36	TAR-SW7	Toowong Creeks	N/A
Taringa	Pipe	1,200	97	TAR-SW8	Toowong Creeks	N/A
Taringa	Pipe	1,200	23	TAR-SW9	Toowong Creeks	N/A
Taringa	Pipe	1,200	61	TAR-SW10	Toowong Creeks	N/A
Taringa	Pipe	1,200	38	TAR-SW11	Toowong Creeks	N/A
Taringa	Pipe	1,200	55	TAR-SW12	Toowong Creeks	N/A
Taringa	Pipe	1,200	87	TAR-SW13	Toowong Creeks	N/A
Taringa	Pipe	1,200	18	TAR-SW14	Toowong Creeks	N/A
Taringa	Pipe	1,350	95	TAR-SW15	Toowong Creeks	N/A
Taringa	Pipe	1,350	51	TAR-SW16	Toowong Creeks	N/A
Taringa	Pipe	1,350	32	TAR-SW17	Toowong Creeks	N/A
Taringa	Pipe	1,350	48	TAR-SW18	Toowong Creeks	N/A
Taringa	Pipe	1,650	50	TAR-SW19	Toowong Creeks	N/A
Taringa	Pipe	1,650	39	TAR-SW20	Toowong Creeks	N/A
Taringa	Pipe	1,650	30	TAR-SW21	Toowong Creeks	N/A
Taringa	Pipe	1,650	51	TAR-SW22	Toowong Creeks	N/A
Taringa	Pipe	1,650	65	TAR-SW23	Toowong Creeks	N/A
Taringa	Pipe	1,650	45	TAR-SW24	Toowong Creeks	N/A
Taringa	Pipe	1,650	60	TAR-SW25	Toowong Creeks	N/A
Taringa	Pipe	1,650	59	TAR-SW26	Toowong Creeks	N/A

Suburb/s	Project description	Diameter (mm)	Length (m)	LTIP identifier on the maps for long term infrastructure for the stormwater network	Applicable Service catchment	Reason for change
Taringa	Pipe	1,650	52	TAR-SW27	Toowong Creeks	N/A
Taringa	Pipe	1,800	23	TAR-SW28	Toowong Creeks	N/A
Taringa, Toowong	Pipe	1,800	94	TAR-SW29	Toowong Creeks	N/A
Taringa	Pipe	1,800	90	TAR-SW30	Toowong Creeks	N/A
Taringa	Pipe	1,800	43	TAR-SW31	Toowong Creeks	N/A
Taringa	Pipe	1,800	58	TAR-SW32	Toowong Creeks	N/A
Taringa	Pipe	1,800	20	TAR-SW33	Toowong Creeks	N/A
Taringa	Pipe	1,800	45	TAR-SW34	Toowong Creeks	N/A
Taringa, Toowong	Pipe	1,800	23	TAR-SW35	Toowong Creeks	N/A
Taringa	Pipe	1,800	11	TAR-SW36	Toowong Creeks	N/A
Taringa	Pipe	1,800	107	TAR-SW37	Toowong Creeks	N/A
Taringa	Pipe	1,950	47	TAR-SW38	Toowong Creeks	N/A
Toowong	Pipe	1,350	38	TOO-SW1	Toowong Creeks	N/A
Toowong	Pipe	1,500	101	TOO-SW2	Toowong Creeks	N/A
Toowong	Pipe	1,350	65	TOO-SW3	Toowong Creeks	N/A
Toowong	Pipe	1,500	96	TOO-SW4	Toowong Creeks	N/A
Toowong	Pipe	1,950	107	TOO-SW5	Toowong Creeks	N/A
Toowong	Pipe	1,050	43	TOO-SW6	Toowong Creeks	N/A
Toowong	Pipe	2,400	40	TOO-SW7	Toowong Creeks	N/A
Toowong	Pipe	2,400	84	TOO-SW8	Toowong Creeks	N/A
Toowong	Pipe	2,400	42	TOO-SW9	Toowong Creeks	N/A
Toowong	Pipe	1,950	50	TOO-SW10	Toowong Creeks	N/A
Toowong	Pipe	1,950	41	TOO-SW11	Toowong Creeks	N/A
Toowong	Pipe	3,000	68	TOO-SW12	Toowong Creeks	N/A
Toowong	Pipe	3,000	48	TOO-SW13	Toowong Creeks	N/A
Toowong	Pipe	3,000	24	TOO-SW14	Toowong Creeks	N/A
Toowong	Pipe	1,500	53	TOO-SW15	Toowong Creeks	N/A
Toowong	Pipe	1,500	21	TOO-SW16	Toowong Creeks	N/A
Toowong	Pipe	1,500	24	TOO-SW17	Toowong Creeks	N/A
Toowong	Pipe	2,400	19	TOO-SW18	Toowong Creeks	N/A
Toowong	Pipe	1,050	15	TOO-SW19	Toowong Creeks	N/A

Suburb/s	Project description	Diameter (mm)	Length (m)	LTIP identifier on the maps for long term infrastructure for the stormwater network	Applicable Service catchment	Reason for change
Toowong	Pipe	2,400	14	TOO-SW20	Toowong Creeks	N/A
Toowong	Pipe	2,400	66	TOO-SW21	Toowong Creeks	N/A
Toowong	Pipe	2,400	87	TOO-SW22	Toowong Creeks	N/A
Toowong	Pipe	2,400	124	TOO-SW23	Toowong Creeks	N/A
Toowong	Pipe	2,400	13	TOO-SW24	Toowong Creeks	N/A
Toowong	Pipe	1,950	15	TOO-SW25	Toowong Creeks	N/A
Toowong	Pipe	2,400	7	TOO-SW26	Toowong Creeks	N/A
Toowong	Pipe	3,000	14	TOO-SW27	Toowong Creeks	N/A
Toowong	Pipe	1,500	78	TOO-SW28	Toowong Creeks	N/A
Toowong	Pipe	2,400	8	TOO-SW29	Toowong Creeks	N/A
Toowong	Pipe	2,400	20	TOO-SW30	Toowong Creeks	N/A
Toowong	Pipe	2,400	64	TOO-SW31	Toowong Creeks	N/A
Toowong	Pipe	2,400	66	TOO-SW32	Western Creeks LSMPS	N/A
Toowong	Pipe	1,200	12	TOO-SW33	Toowong Creeks	N/A
Toowong	Pipe	1,200	23	TOO-SW34	Toowong Creeks	N/A
Toowong	Pipe	1,200	12	TOO-SW35	Toowong Creeks	N/A
Toowong	Pipe	1,200	38	TOO-SW36	Toowong Creeks	N/A
Toowong	Pipe	1,800	19	TOO-SW37	Western Creeks LSMPS	N/A
Toowong	Pipe	1,950	37	TOO-SW38	Western Creeks LSMPS	N/A
Toowong	Pipe	1,950	83	TOO-SW39	Western Creeks LSMPS	N/A
Toowong	Pipe	1,950	83	TOO-SW40	Western Creeks LSMPS	N/A
Toowong	Pipe	1,500	69	TOO-SW41	Western Creeks LSMPS	N/A
Toowong	Pipe	1,200	50	TOO-SW42	Western Creeks LSMPS	N/A
Toowong	Pipe	1,650	85	TOO-SW43	Western Creeks LSMPS	N/A
Toowong	Pipe	1,650	84	TOO-SW44	Western Creeks LSMPS	N/A
Toowong	Pipe	1,200	52	TOO-SW45	Western Creeks LSMPS	N/A
Toowong	Pipe	1,650	91	TOO-SW46	Western Creeks LSMPS	N/A
Toowong	Pipe	1,650	93	TOO-SW47	Western Creeks LSMPS	N/A
Toowong	Pipe	1,350	43	TOO-SW48	Western Creeks LSMPS	N/A
Toowong	Pipe	1,200	19	TOO-SW49	Western Creeks LSMPS	N/A
Toowong	Pipe	1,200	28	TOO-SW50	Western Creeks LSMPS	N/A

Suburb/s	Project description	Diameter (mm)	Length (m)	LTIP identifier on the maps for long term infrastructure for the stormwater network	Applicable Service catchment	Reason for change
Toowong	Pipe	1,200	19	TOO-SW51	Western Creeks LSMPS	N/A
Toowong	Pipe	1,050	78	TOO-SW52	Western Creeks LSMPS	N/A
Toowong	Pipe	1,050	53	TOO-SW53	Western Creeks LSMPS	N/A
Toowong	Pipe	1,050	48	TOO-SW54	Western Creeks LSMPS	N/A
Toowong	Pipe	1,200	66	TOO-SW55	Western Creeks LSMPS	N/A
Toowong	Pipe	1,200	5	TOO-SW56	Western Creeks LSMPS	N/A
Toowong	Pipe	1,050	28	TOO-SW57	Toowong Creeks	N/A
Toowong	Pipe	1,050	15	TOO-SW58	Toowong Creeks	N/A
Toowong	Pipe	1,200	7	TOO-SW59	Toowong Creeks	N/A
Toowong	Pipe	1,200	96	TOO-SW60	Western Creeks LSMPS	N/A
Toowong	Pipe	1,200	111	TOO-SW61	Western Creeks LSMPS	N/A
Toowong	Pipe	1,650	8	TOO-SW62	Western Creeks LSMPS	N/A
Toowong	Pipe	1,650	13	TOO-SW63	Western Creeks LSMPS	N/A
Toowong	Pipe	1,650	77	TOO-SW64	Western Creeks LSMPS	N/A
Toowong	Pipe	1,650	86	TOO-SW65	Western Creeks LSMPS	N/A
Toowong	Pipe	1,650	75	TOO-SW66	Western Creeks LSMPS	N/A
Toowong	Pipe	1,950	49	TOO-SW67	Western Creeks LSMPS	N/A
Toowong, Taringa	Rehabilitation	-	484	TOO-SW68	Toowong Creeks	N/A
Upper Kedron	Rehabilitation	-	55	UKE-SW1	Kedron Brook	N/A
Upper Mount Gravatt	Pipe	1,800	18	UMG-SW1	Bulimba Creek	N/A
Upper Mount Gravatt	Pipe	1,500	23	UMG-SW2	Bulimba Creek	N/A
Upper Mount Gravatt	Pipe	1,350	37	UMG-SW3	Bulimba Creek	N/A
Upper Mount Gravatt	Pipe	1,350	66	UMG-SW4	Bulimba Creek	N/A
Upper Mount Gravatt	Pipe	1,350	88	UMG-SW5	Bulimba Creek	N/A
~~Upper Mount Gravatt~~	~~Pipe~~	~~1,350~~	~~29~~	~~UMG-SW6~~	~~Bulimba Creek~~	6
Upper Mount Gravatt	Pipe	1,200	32	UMG-SW7	Bulimba Creek	N/A
Upper Mount Gravatt	Pipe	1,200	44	UMG-SW8	Bulimba Creek	N/A
Upper Mount Gravatt	Pipe	1,500	55	UMG-SW9	Bulimba Creek	N/A
Upper Mount Gravatt	Pipe	1,050	53	UMG-SW10	Bulimba Creek	N/A
Upper Mount Gravatt	Pipe	1,050	11	UMG-SW11	Bulimba Creek	N/A
Upper Mount Gravatt	Pipe	1,350	21	UMG-SW12	Bulimba Creek	N/A

Suburb/s	Project description	Diameter (mm)	Length (m)	LTIP identifier on the maps for long term infrastructure for the stormwater network	Applicable Service catchment	Reason for change
Upper Mount Gravatt	Pipe	1,500	13	UMG-SW13	Bulimba Creek	N/A
Upper Mount Gravatt	Pipe	1,050	18	UMG-SW14	Bulimba Creek	N/A
Upper Mount Gravatt	Pipe	1,050	11	UMG-SW15	Bulimba Creek	N/A
Upper Mount Gravatt	Pipe	2,700	89	UMG-SW16	Bulimba Creek	N/A
Upper Mount Gravatt	Pipe	1,650	22	UMG-SW17	Bulimba Creek	N/A
Upper Mount Gravatt	Pipe	1,800	12	UMG-SW18	Bulimba Creek	N/A
Upper Mount Gravatt	Pipe	1,650	1	UMG-SW19	Bulimba Creek	N/A
Upper Mount Gravatt	Pipe	1,650	79	UMG-SW20	Bulimba Creek	N/A
Upper Mount Gravatt	Pipe	1,650	52	UMG-SW21	Bulimba Creek	N/A
Upper Mount Gravatt	Pipe	1,650	75	UMG-SW22	Bulimba Creek	N/A
Upper Mount Gravatt	Pipe	1,050	9	UMG-SW23	Bulimba Creek	N/A
Upper Mount Gravatt	Pipe	1,050	22	UMG-SW24	Bulimba Creek	N/A
Upper Mount Gravatt	Pipe	1,050	41	UMG-SW25	Bulimba Creek	N/A
Wakerley	Culvert	900	39	WAK-SW1	Wakerley (b)	N/A
Wakerley	Culvert	900	21	WAK-SW2	Wakerley (a)	N/A
Wakerley, Gumdale	Culvert	900	32	WAK-SW3	Wakerley (a)	N/A
Wakerley	Land Acquisition	-	564	WAK-SW4	Wakerley (a)	N/A
~~Wacol~~	~~Culvert~~	~~1,200~~	~~15~~	~~WCL-SW1~~	~~Richlands (d)~~	6
Wacol	Culvert	1,350	15	WCL-SW2	Richlands (d)	N/A
~~Wacol~~	~~Culvert~~	~~1,500~~	~~26~~	~~WCL-SW3~~	~~Richlands (d)~~	6
Wacol	Natural Channel	-	420	WCL-SW4	Richlands (d)	N/A
~~Wacol~~	~~Natural Channel~~	~~-~~	~~350~~	~~WCL-SW5~~	~~Richlands (d)~~	6
~~Wacol~~	~~Pipe~~	~~1,500~~	~~75~~	~~WCL-SW6~~	~~Richlands (d)~~	6
~~Wacol~~	~~Pipe~~	~~1,200~~	~~184~~	~~WCL-SW7~~	~~Richlands (d)~~	6
~~Wacol~~	~~Pipe~~	~~1,500~~	~~105~~	~~WCL-SW8~~	~~Richlands (d)~~	6
~~Wacol~~	~~Pipe~~	~~1,050~~	~~31~~	~~WCL-SW9~~	~~Richlands (d)~~	6
~~Wacol~~	~~Pipe~~	~~1,200~~	~~154~~	~~WCL-SW10~~	~~Richlands (d)~~	6
~~Wacol~~	~~Pipe~~	~~1,500~~	~~127~~	~~WCL-SW11~~	~~Richlands (d)~~	6
Wacol	Pipe	1,200	70	WCL-SW12	Richlands (e)	N/A
Wacol, Richlands	Pipe	1,050	195	WCL-SW13	Richlands (d)	N/A
~~Wacol~~	~~Pipe~~	~~1,050~~	~~77~~	~~WCL-SW14~~	~~Richlands (d)~~	6

Suburb/s	Project description	Diameter (mm)	Length (m)	LTIP identifier on the maps for long term infrastructure for the stormwater network	Applicable Service catchment	Reason for change
Wacol	Pipe	1,350	27	WCL-SW15	Richlands (d)	N/A
Wacol	Pipe	1,050	10	WCL-SW16	Wolston	N/A
Wacol	Pipe	1,050	85	WCL-SW17	Wolston	N/A
Wacol	Pipe	1,050	13	WCL-SW18	Richlands (e)	N/A
~~Wacol~~	~~Pipe~~	~~1,200~~	~~222~~	~~WCL-SW19~~	~~Richlands (e)~~	6
~~Wacol~~	~~Pipe~~	~~1,200~~	~~101~~	~~WCL-SW20~~	~~Richlands (e)~~	6
Wacol	Pipe	1,650	87	WCL-SW21	Richlands (e)	N/A
~~Wacol~~	~~Pipe~~	~~1,650~~	~~170~~	~~WCL-SW22~~	~~Richlands (e)~~	6
~~Wacol~~	~~Pipe~~	~~1,050~~	~~108~~	~~WCL-SW23~~	~~Richlands (e)~~	6
Wacol	Pipe	1,200	146	WCL-SW24	Richlands (d)	N/A
Wacol	Pipe	1,350	27	WCL-SW25	Richlands (d)	N/A
~~Wacol~~	~~Pipe~~	~~1,050~~	~~52~~	~~WCL-SW26~~	~~Richlands (d)~~	6
Wacol	Pipe	1,050	10	WCL-SW27	Richlands (d)	N/A
~~Wacol~~	~~Pipe~~	~~1,050~~	~~84~~	~~WCL-SW28~~	~~Richlands (d)~~	6
Wacol	Pipe	1,200	13	WCL-SW29	Richlands (d)	N/A
Wacol	Pipe	1,500	19	WCL-SW30	Richlands (d)	N/A
~~Wacol~~	~~Pipe~~	~~1,200~~	~~160~~	~~WCL-SW31~~	~~Richlands (d)~~	6
~~Wacol~~	~~Pipe~~	~~1,500~~	~~225~~	~~WCL-SW32~~	~~Richlands (d)~~	6
Wacol	Pipe	1,050	110	WCL-SW33	Richlands (d)	N/A
~~Wacol~~	~~Pipe~~	~~1,050~~	~~174~~	~~WCL-SW34~~	~~Richlands (e)~~	6
Wacol, Ellen Grove	Pipe	1,200	147	WCL-SW35	Richlands (e)	N/A
Wacol	SQID	-	210	WCL-SW36	Richlands (d)	N/A
~~Wacol~~	~~SQID~~	~~-~~	~~200~~	~~WCL-SW37~~	~~Richlands (d)~~	6
Wavell Heights	Pipe	1,200	51	WVH-SW1	Kedron Brook	N/A
Wavell Heights	Pipe	1,350	9	WVH-SW2	Kedron Brook	N/A
Wavell Heights	Pipe	1,650	45	WVH-SW3	Kedron Brook	N/A
Wavell Heights	Pipe	1,650	40	WVH-SW4	Kedron Brook	N/A
Wavell Heights, Kedron	Pipe	1,650	22	WVH-SW5	Kedron Brook	N/A
Wavell Heights	Pipe	1,650	90	WVH-SW6	Kedron Brook	N/A
Wavell Heights	Pipe	1,650	125	WVH-SW7	Kedron Brook	N/A
Wavell Heights	Pipe	1,650	9	WVH-SW8	Kedron Brook	N/A

Suburb/s	Project description	Diameter (mm)	Length (m)	LTIP identifier on the maps for long term infrastructure for the stormwater network	Applicable Service catchment	Reason for change
Wavell Heights	Pipe	1,800	89	WVH-SW9	Kedron Brook	N/A
Wavell Heights	Pipe	1,800	88	WVH-SW10	Kedron Brook	N/A
Wavell Heights	Pipe	1,950	42	WVH-SW11	Kedron Brook	N/A
Wavell Heights	Pipe	1,950	7	WVH-SW12	Kedron Brook	N/A
Wavell Heights	Pipe	1,950	74	WVH-SW13	Kedron Brook	N/A
West End	Pipe	1,050	27	WES-SW1	BBnePrec3	N/A
West End	Pipe	1,500	84	WES-SW2	West End (a)	N/A
West End	Pipe	900	18	WES-SW3	BBnePrec3	N/A
West End	Pipe	900	16	WES-SW4	BBnePrec3	N/A
West End	Pipe	900	45	WES-SW5	BBnePrec3	N/A
West End	Pipe	900	51	WES-SW6	BBnePrec3	N/A
~~West End~~	~~Pipe~~	~~1,800~~	~~68~~	~~WES-SW7~~	~~BBnePrec3~~	6
~~West End~~	~~Pipe~~	~~1,050~~	~~35~~	~~WES-SW8~~	~~BBnePrec3~~	6
West End	Pipe	1,050	45	WES-SW9	BBnePrec3	N/A
~~West End~~	~~Pipe~~	~~1,200~~	~~48~~	~~WES-SW10~~	~~BBnePrec3~~	6
West End	Pipe	1,200	16	WES-SW11	BBnePrec3	N/A
West End	Pipe	1,200	23	WES-SW12	BBnePrec3	N/A
West End	Pipe	1,200	43	WES-SW13	BBnePrec3	N/A
West End	Pipe	1,200	48	WES-SW14	BBnePrec3	N/A
West End	Pipe	1,200	57	WES-SW15	BBnePrec3	N/A
West End	Pipe	1,200	14	WES-SW16	BBnePrec3	N/A
West End	Pipe	1,350	42	WES-SW17	BBnePrec3	N/A
~~West End~~	~~Pipe~~	~~1,350~~	~~11~~	~~WES-SW18~~	~~BBnePrec3~~	6
West End	Pipe	1,350	30	WES-SW19	BBnePrec3	N/A
West End	Pipe	1,350	28	WES-SW20	BBnePrec3	N/A
West End	Pipe	1,350	32	WES-SW21	BBnePrec3	N/A
West End	Pipe	1,350	42	WES-SW22	BBnePrec3	N/A
~~West End~~	~~Pipe~~	~~1,500~~	~~48~~	~~WES-SW23~~	~~BBnePrec3~~	6
West End	Pipe	1,500	88	WES-SW24	BBnePrec3	N/A
West End	Pipe	1,500	35	WES-SW25	BBnePrec3	N/A
West End	Pipe	1,500	35	WES-SW26	BBnePrec3	N/A

Suburb/s	Project description	Diameter (mm)	Length (m)	LTIP identifier on the maps for long term infrastructure for the stormwater network	Applicable Service catchment	Reason for change
West End	Pipe	1,500	48	WES-SW27	BBnePrec3	N/A
West End	Pipe	1,500	14	WES-SW28	BBnePrec3	N/A
West End	Pipe	1,500	44	WES-SW29	BBnePrec3	N/A
West End	Pipe	1,500	81	WES-SW30	BBnePrec3	N/A
West End	Pipe	1,500	25	WES-SW31	BBnePrec3	N/A
West End	Pipe	1,500	63	WES-SW32	BBnePrec3	N/A
West End	Pipe	1,500	44	WES-SW33	BBnePrec3	N/A
West End	Pipe	1,500	34	WES-SW34	BBnePrec3	N/A
West End	Pipe	1,800	23	WES-SW35	BBnePrec3	N/A
West End	Pipe	1,500	64	WES-SW36	BBnePrec3	N/A
~~West End~~	~~Pipe~~	~~1,800~~	~~30~~	~~WES-SW37~~	~~BBnePrec3~~	6
~~West End~~	~~Pipe~~	~~1,800~~	~~35~~	~~WES-SW38~~	~~BBnePrec3~~	6
~~West End~~	~~Pipe~~	~~1,800~~	~~8~~	~~WES-SW39~~	~~BBnePrec3~~	6
~~West End~~	~~Pipe~~	~~1,800~~	~~41~~	~~WES-SW40~~	~~BBnePrec3~~	6
West End	Pipe	1,800	45	WES-SW41	BBnePrec3	N/A
~~West End~~	~~Pipe~~	~~1,800~~	~~50~~	~~WES-SW42~~	~~BBnePrec3~~	6
~~West End~~	~~Pipe~~	~~1,800~~	~~45~~	~~WES-SW43~~	~~BBnePrec3~~	6
~~West End~~	~~Pipe~~	~~1,800~~	~~35~~	~~WES-SW44~~	~~BBnePrec3~~	6
~~West End~~	~~Pipe~~	~~1,800~~	~~51~~	~~WES-SW45~~	~~BBnePrec3~~	6
West End	Pipe	1,800	43	WES-SW46	BBnePrec3	N/A
~~West End~~	~~Pipe~~	~~1,800~~	~~39~~	~~WES-SW47~~	~~BBnePrec3~~	6
West End	Pipe	1,800	47	WES-SW48	BBnePrec3	N/A
West End	Pipe	1,800	39	WES-SW49	BBnePrec3	N/A
West End	Pipe	1,800	80	WES-SW50	BBnePrec3	N/A
West End	Pipe	1,800	5	WES-SW51	BBnePrec3	N/A
~~West End~~	~~Pipe~~	~~1,800~~	~~33~~	~~WES-SW52~~	~~BBnePrec3~~	6
~~West End~~	~~Pipe~~	~~2,400~~	~~65~~	~~WES-SW53~~	~~BBnePrec3~~	6
~~West End~~	~~Pipe~~	~~2,400~~	~~49~~	~~WES-SW54~~	~~BBnePrec3~~	6
~~West End~~	~~Pipe~~	~~2,400~~	~~67~~	~~WES-SW55~~	~~BBnePrec3~~	6
~~West End~~	~~Pipe~~	~~2,400~~	~~38~~	~~WES-SW56~~	~~BBnePrec3~~	6
West End	Pipe	900	59	WES-SW57	West End (a)	N/A

Suburb/s	Project description	Diameter (mm)	Length (m)	LTIP identifier on the maps for long term infrastructure for the stormwater network	Applicable Service catchment	Reason for change
Willawong	Culvert	750	30	WIL-SW1	Oxley Creek	N/A
Willawong	Culvert	750	70	WIL-SW2	Oxley Creek	N/A
Willawong	Culvert	600	25	WIL-SW3	Oxley Creek	N/A
Willawong	Culvert	900	30	WIL-SW4	Oxley Creek	N/A
Willawong	Pipe – New	1,650	193	WIL-SW5	Oxley Creek	N/A
~~Willawong~~	~~Pipe – New~~	~~1,650~~	~~94~~	~~WIL-SW6~~	~~Oxley Creek~~	6
~~Willawong~~	~~Pipe – New~~	~~1,650~~	~~62~~	~~WIL-SW7~~	~~Oxley Creek~~	6
~~Willawong~~	~~Pipe – New~~	~~1,500~~	~~55~~	~~WIL-SW8~~	~~Oxley Creek~~	6
~~Willawong~~	~~Pipe – New~~	~~1,350~~	~~100~~	~~WIL-SW9~~	~~Oxley Creek~~	6
~~Willawong~~	~~Pipe – New~~	~~1,350~~	~~50~~	~~WIL-SW10~~	~~Oxley Creek~~	6
~~Willawong~~	~~Pipe – New~~	~~1,200~~	~~50~~	~~WIL-SW11~~	~~Oxley Creek~~	6
~~Willawong~~	~~Pipe – New~~	~~1,200~~	~~198~~	~~WIL-SW12~~	~~Oxley Creek~~	4
Willawong	Pipe – New	1,050	106	WIL-SW13	Oxley Creek	N/A
Willawong	SQID	-	8	WIL-SW14	Oxley Creek	N/A
Wishart	Pipe	1,050	23	WIS-SW1	Bulimba Creek	N/A
Windsor	Pipe	1,200	1	WSR-SW1	Breakfast Creek	N/A
Windsor	Pipe	1,200	19	WSR-SW2	Breakfast Creek	N/A
Windsor	Pipe	1,200	14	WSR-SW3	Breakfast Creek	N/A
Windsor	Pipe	2,700	50	WSR-SW4	Breakfast Creek	N/A
Windsor	Pipe	1,500	13	WSR-SW5	Breakfast Creek	N/A
Windsor	Pipe	1,050	11	WSR-SW6	Breakfast Creek	N/A
Windsor	Pipe	2,400	22	WSR-SW7	Breakfast Creek	N/A
Windsor	Pipe	1,050	102	WSR-SW8	Breakfast Creek	N/A
Windsor	Pipe	1,200	44	WSR-SW9	Breakfast Creek	N/A
Windsor	Pipe	2,700	52	WSR-SW10	Breakfast Creek	N/A
Windsor	Pipe	1,050	15	WSR-SW11	Breakfast Creek	N/A
Windsor	Pipe	2,400	21	WSR-SW12	Breakfast Creek	N/A
Windsor	Pipe	1,200	2	WSR-SW13	Breakfast Creek	N/A
Windsor	Pipe	1,050	8	WSR-SW14	Breakfast Creek	N/A
Windsor	Pipe	2,700	71	WSR-SW15	Breakfast Creek	N/A
Windsor	Pipe	1,350	39	WSR-SW16	Breakfast Creek	N/A

Suburb/s	Project description	Diameter (mm)	Length (m)	LTIP identifier on the maps for long term infrastructure for the stormwater network	Applicable Service catchment	Reason for change
Windsor, Albion	Pipe	1,650	38	WSR-SW17	Breakfast Creek	N/A
Windsor	Pipe	2,700	79	WSR-SW18	Breakfast Creek	N/A
Windsor, Albion	Pipe	1,200	87	WSR-SW19	Breakfast Creek	N/A
Windsor	Pipe	1,200	12	WSR-SW20	Breakfast Creek	N/A
Windsor	Pipe	1,200	8	WSR-SW21	Breakfast Creek	N/A
Woolloongabba	Pipe	1,500	22	WOO-SW1	Norman Creek	N/A
Woolloongabba	Pipe	1,200	86	WOO-SW2	Norman Creek	N/A
Woolloongabba	Pipe	1,200	34	WOO-SW3	Norman Creek	N/A
Woolloongabba	Pipe	1,350	40	WOO-SW4	Norman Creek	N/A
Woolloongabba	Pipe	1,350	23	WOO-SW5	Norman Creek	N/A
Woolloongabba	Pipe	1,050	51	WOO-SW6	Norman Creek	N/A
Woolloongabba	Pipe	1,050	68	WOO-SW7	Norman Creek	N/A
Woolloongabba	Pipe	1,050	29	WOO-SW8	Norman Creek	N/A
Woolloongabba	Pipe	1,050	13	WOO-SW9	Norman Creek	N/A
Woolloongabba	Pipe	1,050	26	WOO-SW10	Norman Creek	N/A
Woolloongabba	Pipe	1,050	17	WOO-SW11	Norman Creek	N/A
Woolloongabba	Pipe	1,500	70	WOO-SW12	Norman Creek	N/A
Woolloongabba	Pipe	1,800	60	WOO-SW13	Norman Creek	N/A
Woolloongabba	Pipe	1,650	54	WOO-SW14	Norman Creek	N/A
Woolloongabba	Pipe	1,050	19	WOO-SW15	Norman Creek	N/A
Woolloongabba	Pipe	1,200	10	WOO-SW16	Norman Creek	N/A
Woolloongabba	Pipe	1,200	23	WOO-SW17	Norman Creek	N/A
Woolloongabba	Pipe	1,200	7	WOO-SW18	Norman Creek	N/A
Woolloongabba	Pipe	1,200	26	WOO-SW19	Norman Creek	N/A
Woolloongabba	Pipe	1,050	43	WOO-SW20	Norman Creek	N/A
Woolloongabba	Pipe	1,050	25	WOO-SW21	Norman Creek	N/A
Woolloongabba	Pipe	1,050	78	WOO-SW22	Norman Creek	N/A
Woolloongabba, East Brisbane	Pipe	1,350	19	WOO-SW23	Norman Creek	N/A
~~Woolloongabba~~	~~Pipe~~	~~1,200~~	~~32~~	~~WOO-SW24~~	~~Norman Creek~~	6
~~Woolloongabba~~	~~Pipe~~	~~1,350~~	~~27~~	~~WOO-SW25~~	~~Norman Creek~~	6
~~Woolloongabba~~	~~Pipe~~	~~1,350~~	~~72~~	~~WOO-SW26~~	~~Norman Creek~~	6

Suburb/s	Project description	Diameter (mm)	Length (m)	LTIP identifier on the maps for long term infrastructure for the stormwater network	Applicable Service catchment	Reason for change
~~Woolloongabba~~	~~Pipe~~	~~1,350~~	~~50~~	~~WOO-SW27~~	~~Norman Creek~~	6
~~Woolloongabba~~	~~Pipe~~	~~1,350~~	~~16~~	~~WOO-SW28~~	~~Norman Creek~~	6
~~Woolloongabba~~	~~Pipe~~	~~1,350~~	~~102~~	~~WOO-SW29~~	~~Norman Creek~~	6
~~Woolloongabba~~	~~Pipe~~	~~1,350~~	~~32~~	~~WOO-SW30~~	~~Norman Creek~~	6
~~Woolloongabba~~	~~Pipe~~	~~1,050~~	~~65~~	~~WOO-SW31~~	~~Norman Creek~~	6
~~Woolloongabba~~	~~Pipe~~	~~1,800~~	~~10~~	~~WOO-SW32~~	~~Norman Creek~~	6
Woolloongabba	Pipe	1,950	12	WOO-SW33	Norman Creek	N/A
Woolloongabba	Pipe	1,950	56	WOO-SW34	Norman Creek	N/A
Woolloongabba	Pipe	1,950	30	WOO-SW35	Norman Creek	N/A
Woolloongabba	Pipe	1,950	12	WOO-SW36	Norman Creek	N/A
Woolloongabba	Pipe	1,950	59	WOO-SW37	Norman Creek	N/A
Woolloongabba	Pipe	1,950	39	WOO-SW38	Norman Creek	N/A
~~Woolloongabba~~	~~Pipe~~	~~2,100~~	~~27~~	~~WOO-SW39~~	~~Norman Creek~~	6
~~Woolloongabba, East Brisbane~~	~~Pipe~~	~~2,400~~	~~28~~	~~WOO-SW40~~	~~Norman Creek~~	6
~~Woolloongabba~~	~~Pipe~~	~~2,400~~	~~18~~	~~WOO-SW41~~	~~Norman Creek~~	6
~~Woolloongabba~~	~~Pipe~~	~~2,400~~	~~21~~	~~WOO-SW42~~	~~Norman Creek~~	6
~~Woolloongabba~~	~~Pipe~~	~~2,400~~	~~60~~	~~WOO-SW43~~	~~Norman Creek~~	6
~~Woolloongabba~~	~~Pipe~~	~~1,350~~	~~7~~	~~WOO-SW44~~	~~Norman Creek~~	6
~~Woolloongabba~~	~~Pipe~~	~~2,100~~	~~25~~	~~WOO-SW45~~	~~Norman Creek~~	6
~~Woolloongabba~~	~~Pipe~~	~~2,100~~	~~31~~	~~WOO-SW46~~	~~Norman Creek~~	6
~~Woolloongabba~~	~~Pipe~~	~~2,100~~	~~24~~	~~WOO-SW47~~	~~Norman Creek~~	6
~~Woolloongabba~~	~~Pipe~~	~~2,100~~	~~22~~	~~WOO-SW48~~	~~Norman Creek~~	6
Woolloongabba	Pipe	2,100	11	WOO-SW49	Norman Creek	N/A
Woolloongabba	Pipe	1,350	20	WOO-SW50	Norman Creek	N/A
Woolloongabba	Pipe	1,350	35	WOO-SW51	Norman Creek	N/A
Woolloongabba	Pipe	1,350	14	WOO-SW52	Norman Creek	N/A
Woolloongabba	Pipe	1,350	14	WOO-SW53	Norman Creek	N/A
Woolloongabba	Pipe	1,350	49	WOO-SW54	Norman Creek	N/A
Woolloongabba	Pipe	1,800	41	WOO-SW55	Norman Creek	N/A
Woolloongabba	Pipe	2,100	16	WOO-SW56	Norman Creek	N/A
Woolloongabba, East Brisbane	Pipe	1,650	28	WOO-SW57	Norman Creek	N/A

Suburb/s	Project description	Diameter (mm)	Length (m)	LTIP identifier on the maps for long term infrastructure for the stormwater network	Applicable Service catchment	Reason for change
Woolloongabba	Pipe	1,200	25	WOO-SW58	Norman Creek	N/A
~~Woolloongabba~~	~~Pipe~~	~~1,050~~	~~37~~	~~WOO-SW59~~	~~Norman Creek~~	6
~~Woolloongabba~~	~~Pipe~~	~~1,050~~	~~22~~	~~WOO-SW60~~	~~Norman Creek~~	6
~~Woolloongabba~~	~~Pipe~~	~~1,050~~	~~45~~	~~WOO-SW61~~	~~Norman Creek~~	6
~~Woolloongabba, Kangaroo Point~~	~~Pipe~~	~~1,050~~	~~21~~	~~WOO-SW62~~	~~Norman Creek~~	6
~~Woolloongabba~~	~~Pipe~~	~~1,350~~	~~65~~	~~WOO-SW63~~	~~Norman Creek~~	6
~~Woolloongabba~~	~~Pipe~~	~~1,050~~	~~47~~	~~WOO-SW64~~	~~Norman Creek~~	6
~~Woolloongabba~~	~~Pipe~~	~~1,800~~	~~54~~	~~WOO-SW65~~	~~Norman Creek~~	6
Woolloongabba	Pipe	1,950	37	WOO-SW66	Norman Creek	N/A
Woolloongabba	Pipe	1,200	18	WOO-SW67	Norman Creek	N/A
Woolloongabba	Pipe	2,100	45	WOO-SW68	Norman Creek	N/A
Woolloongabba	Pipe	2,100	71	WOO-SW69	Norman Creek	N/A
Woolloongabba	Pipe	1,650	58	WOO-SW70	Norman Creek	N/A
Woolloongabba	Pipe	1,650	51	WOO-SW71	Norman Creek	N/A
Woolloongabba	Pipe	1,200	72	WOO-SW72	Norman Creek	N/A
~~Woolloongabba~~	~~Pipe~~	~~1,350~~	~~67~~	~~WOO-SW73~~	~~Norman Creek~~	6
~~Woolloongabba~~	~~Pipe~~	~~1,350~~	~~67~~	~~WOO-SW74~~	~~Norman Creek~~	6
~~Woolloongabba~~	~~Pipe~~	~~1,650~~	~~126~~	~~WOO-SW75~~	~~Norman Creek~~	6
Wooloowin	Pipe	1,050	78	WWN-SW1	Kedron Brook	N/A
Wynnum West	Culvert	600	25	WYW-SW1	Wynnum West (b)	N/A
Wynnum West	Culvert	1,200	18	WYW-SW2	Wynnum West (b)	N/A
Wynnum West	Culvert	3,600	20	WYW-SW3	Bulimba Creek	N/A
Wynnum West	Culvert	1,200	19	WYW-SW4	Wynnum West (b)	N/A
~~Yeronga~~	~~Pipe~~	~~1,500~~	~~44~~	~~YER-SW1~~	~~BBnePrec3~~	6
~~Yeronga~~	~~Pipe~~	~~1,500~~	~~47~~	~~YER-SW2~~	~~BBnePrec3~~	6
~~Yeronga~~	~~Pipe~~	~~1,500~~	~~7~~	~~YER-SW3~~	~~BBnePrec3~~	6
~~Yeronga~~	~~Pipe~~	~~1,500~~	~~80~~	~~YER-SW4~~	~~BBnePrec3~~	6
~~Yeronga~~	~~Pipe~~	~~1,650~~	~~9~~	~~YER-SW5~~	~~BBnePrec3~~	6
~~Yeronga~~	~~Pipe~~	~~1,650~~	~~47~~	~~YER-SW6~~	~~BBnePrec3~~	6
~~Yeronga~~	~~Pipe~~	~~1,650~~	~~10~~	~~YER-SW7~~	~~BBnePrec3~~	6
~~Yeronga~~	~~Pipe~~	~~1,650~~	~~7~~	~~YER-SW8~~	~~BBnePrec3~~	6

Suburb/s	Project description	Diameter (mm)	Length (m)	LTIP identifier on the maps for long term infrastructure for the stormwater network	Applicable Service catchment	Reason for change
~~Yeronga~~	~~Pipe~~	~~1,800~~	~~11~~	~~YER-SW9~~	~~BBnePrec3~~	6
~~Yeronga~~	~~Pipe~~	~~1,800~~	~~7~~	~~YER-SW10~~	~~BBnePrec3~~	6
~~Yeronga~~	~~Pipe~~	~~1,800~~	~~20~~	~~YER-SW11~~	~~BBnePrec3~~	6
~~Yeronga~~	~~Pipe~~	~~1,800~~	~~25~~	~~YER-SW12~~	~~BBnePrec3~~	6
~~Yeronga~~	~~Pipe~~	~~1,800~~	~~64~~	~~YER-SW13~~	~~BBnePrec3~~	6
~~Yeronga~~	~~Pipe~~	~~1,800~~	~~14~~	~~YER-SW14~~	~~BBnePrec3~~	6
~~Yeronga~~	~~Pipe~~	~~1,800~~	~~66~~	~~YER-SW15~~	~~BBnePrec3~~	6
~~Yeronga~~	~~Pipe~~	~~1,800~~	~~14~~	~~YER-SW16~~	~~BBnePrec3~~	6
~~Yeronga~~	~~Pipe~~	~~1,800~~	~~59~~	~~YER-SW17~~	~~BBnePrec3~~	6
~~Yeronga~~	~~Pipe~~	~~1,800~~	~~8~~	~~YER-SW18~~	~~BBnePrec3~~	4
~~Yeronga~~	~~Pipe~~	~~1,800~~	~~43~~	~~YER-SW19~~	~~BBnePrec3~~	6
~~Yeronga~~	~~Pipe~~	~~1,800~~	~~33~~	~~YER-SW20~~	~~BBnePrec3~~	6
~~Yeronga~~	~~Pipe~~	~~1,800~~	~~72~~	~~YER-SW21~~	~~BBnePrec3~~	6
~~Yeronga~~	~~Pipe~~	~~1,800~~	~~10~~	~~YER-SW22~~	~~BBnePrec3~~	6

10.3.3 Road network

Table 10.3.3 identifies other plans being Long term infrastructure plans (corridor plan) for the road network for development which is not assumed future urban development.

Table 10.3.3—Long term infrastructure plans (corridor plan) for the road network

Road Name	Suburb	Road Classification	Reason for Change
Abbotsford Road	Albion, Bowen Hills	Arterial	N/A
Acacia Road	Karawatha	Suburban	N/A
Acanthus Street	Darra	Suburban	N/A
Adelaide Street	Brisbane City	Suburban	N/A
Agnew Street	Seven Hills, Morningside	Suburban	N/A
Airport Drive	Eagle Farm, Hendra, Brisbane Airport	Arterial	N/A
Albany Creek Road	Bridgeman Downs, Aspley	Arterial	N/A
Albion Overpass	Windsor, Albion	Suburban	N/A
Albion Road	Windsor, Albion	Suburban	N/A
Alderson Street	Newmarket, Alderley	District	N/A
Algester Road	Algester, Calamvale, Parkinson	Suburban	N/A
Alice Street	Brisbane City	Arterial	N/A
Alice Street	Brisbane City	Suburban	N/A
Allen Street	South Brisbane, Woolloongabba	Arterial	N/A
Alpinia Drive	Brisbane Airport	Arterial	N/A
Ann Street	Spring Hill, Brisbane City, Newstead, Fortitude Valley	Arterial	N/A
Ann Street	Fortitude Valley, Brisbane City	Suburban	N/A
Annerley Road	Fairfield, Annerley, Dutton Park, South Brisbane, Woolloongabba	Arterial	N/A
Anthony Street	Hamilton, Ascot	District	N/A
Anzac Avenue	Parkinson	Arterial	N/A
Appleby Road	Stafford	Arterial	N/A
Appleby Road	Stafford, Stafford Heights, Chermside West	Suburban	N/A
Archerfield Road	Inala, Richlands	Suburban	N/A
Arthur Terrace	Red Hill, Bardon	District	N/A
Ashgrove Avenue	Newmarket, Ashgrove	Suburban	N/A
Ashover Road	Rocklea	Suburban	N/A

Road Name	Suburb	Road Classification	Reason for Change
Ashridge Road	Darra	Suburban	N/A
Balaclava Street	Woolloongabba	Suburban	N/A
Balmoral Street	Morningside, Hawthorne, Norman Park	Arterial	N/A
Bancroft Road	Pinkenba, Brisbane Airport	Suburban	N/A
Bapaume Road	Tarragindi, Holland Park West	Suburban	N/A
Baradine Street	Newmarket	Suburban	N/A
Barrett Street	Bracken Ridge	Suburban	N/A
Barry Parade	Fortitude Valley	Arterial	N/A
Barton Street	Rocklea, Archerfield	Suburban	N/A
Beaconsfield Terrace	Brighton	Suburban	N/A
Beams Road	Bridgeman Downs, Carseldine, Fitzgibbon, Taigum, Zillmere	Arterial	N/A
Beatty Road	Archerfield, Acacia Ridge	Suburban	N/A
Beaudesert Road	Drewvale, Parkinson, Archerfield, Coopers Plains, Rocklea, Moorooka, Salisbury, Acacia Ridge, Algester, Calamvale, Sunnybank Hills	Arterial	N/A
Beckett Road	McDowall, Bridgeman Downs	Arterial	N/A
Beenleigh Road	Coopers Plains, Kuraby, Runcorn, Acacia Ridge, Sunnybank, Sunnybank Hills	Arterial	N/A
Belmont Road	Belmont, Tingalpa	Suburban	N/A
Bennetts Road	Coorparoo, Camp Hill, Morningside, Norman Park	Suburban	N/A
Benson Street	Toowong	Arterial	N/A
Bicentennial Road	Boondall	Arterial	N/A
Birdwood Road	Holland Park West, Tarragindi	Suburban	N/A
Bishop Drive	Port Of Brisbane	Arterial	N/A
Blunder Road	Oxley, Durack, Inala, Doolandella, Pallara	Arterial	N/A
Board Street	Deagon	Suburban	N/A
Boomerang Street	Milton, Petrie Terrace, Brisbane City	Arterial	N/A
Boundary Road	Paddington, Bardon, Coopers Plains, Acacia Ridge	Arterial	N/A
Boundary Road	Fortitude Valley, Brisbane City, Coopers Plains, Sunnybank, Archerfield, Camp Hill, Coorparoo, Holland Park, Ellen Grove, Darra, Inala, Oxley, Richlands, Rocklea, Wacol	Suburban	N/A
Boundary Street	Fortitude Valley, Spring Hill, Brisbane City	Suburban	N/A
Bowen Bridge Road	Spring Hill, Bowen Hills, Herston, Windsor	Arterial	N/A
Bowhill Road	Durack, Willawong, Acacia Ridge	Suburban	N/A

Road Name	Suburb	Road Classification	Reason for Change
Bowser Parade	Sandgate	Suburban	N/A
Bracken Ridge Road	Bracken Ridge	Arterial	N/A
Bracken Ridge Road	Bracken Ridge, Brighton, Sandgate	Suburban	N/A
Bracken Street	Bracken Ridge	Suburban	N/A
Bradfield Highway	Kangaroo Point, Fortitude Valley	Arterial	N/A
Bradman Street	Acacia Ridge, Sunnybank Hills	Suburban	N/A
Brampton Street	Inala	District	N/A
Braun Street	Deagon, Boondall	Arterial	N/A
Breakfast Creek Road	Bowen Hills, Newstead, Albion	Arterial	N/A
Bridge Street	Wooloowin	District	N/A
Bridge Street	Chelmer	Arterial	N/A
Bridge Street	Wooloowin	Suburban	N/A
Bridgeman Road	Bridgeman Downs	Arterial	N/A
Brighton Road	Sandgate	Suburban	N/A
Brighton Terrace	Brighton, Sandgate	Suburban	N/A
Brisbane Street	Toowong	Arterial	N/A
Broadwater Road	Wishart, Mansfield, Mount Gravatt, Mount Gravatt East, Upper Mount Gravatt	Suburban	N/A
Brookes Street	Bowen Hills, Fortitude Valley	Suburban	N/A
Brookfield Road	Kenmore, Brookfield, Kenmore Hills	Suburban	N/A
Brunswick Street	Fortitude Valley	Arterial	N/A
Brunswick Street	Fortitude Valley, New Farm	Suburban	N/A
Burrendah Road	Jindalee	Suburban	N/A
Burrows Street	Bowen Hills, Albion	Suburban	N/A
Buruda Street	Chermside	District	N/A
Burwood Road	Everton Park, Mitchelton	District	N/A
Butterfield Street	Herston	Suburban	N/A
Campbell Street	Bowen Hills	Arterial	N/A
Campbell Street	Bowen Hills	Suburban	N/A
Canara Street	Coorparoo, Norman Park	Suburban	N/A
Cannes Street	Holland Park West	District	N/A
Capistrano Street	Bracken Ridge	District	N/A

Road Name	Suburb	Road Classification	Reason for Change
Cardiff Road	Darra	Suburban	N/A
Carmody Road	St Lucia	District	N/A
Carmody Road	St Lucia	Suburban	N/A
Carseldine Road	Bridgeman Downs	Arterial	N/A
Carselgrove Avenue	Fitzgibbon	Suburban	N/A
Cavendish Road	Coorparoo	Arterial	N/A
Cavendish Road	Coorparoo, Holland Park, Mount Gravatt East	Suburban	N/A
Caxton Street	Paddington, Petrie Terrace, Milton	Suburban	N/A
Chatsworth Road	Coorparoo, Greenslopes	Suburban	N/A
Chelsea Road	Gumdale, Ransome, Chandler	District	N/A
Childs Road	Nudgee	Suburban	N/A
Chiswick Road	Bardon	Suburban	N/A
Church Road	Bellbowrie, Moggill, Anstead	Suburban	N/A
Clarence Road	Indooroopilly	Suburban	N/A
Clendon Street	Wacol, Forest Lake	Suburban	N/A
College Road	Kelvin Grove, Petrie Terrace, Spring Hill, Brisbane City	Arterial	N/A
Compton Road	Karawatha, Kuraby, Calamvale, Runcorn, Stretton, Sunnybank Hills	Arterial	N/A
Cooksley Street	Hamilton, Albion	District	N/A
Coonan Street	Indooroopilly	Arterial	N/A
Cordelia Street	South Brisbane	Arterial	N/A
Cornwall Street	Fairfield, Dutton Park	Arterial	N/A
Cornwall Street	Coorparoo, Greenslopes, Woolloongabba, Annerley	Suburban	N/A
Coronation Drive	Milton, Auchenflower, Toowong	Arterial	N/A
Countess Street	Petrie Terrace, Brisbane City	Arterial	N/A
Creek Road	Carina, Carina Heights, Carindale, Mansfield, Mount Gravatt East, Cannon Hill, Murarrie	Arterial	N/A
Cribb Street	Milton	District	N/A
Cross Street	Belmont	Suburban	N/A
Crown Street	Norman Park	Suburban	N/A
Croydon Street	Toowong	Suburban	N/A
Dairy Swamp Road	Belmont	Suburban	N/A
Dandenong Road	Jamboree Heights, Mount Ommaney	Suburban	N/A

Road Name	Suburb	Road Classification	Reason for Change
Dawson Parade	Keperra	Suburban	N/A
Dawson Road	Wishart, Upper Mount Gravatt	Suburban	N/A
Dawson Street	Wooloowin, Kalinga	District	N/A
Days Road	Grange	District	N/A
Days Road	Wilston, Grange	Suburban	N/A
Deagon Deviation	Sandgate, Deagon	Arterial	N/A
Deagon Street	Sandgate	Suburban	N/A
Denham Street	Bracken Ridge	Suburban	N/A
Depot Road	Deagon, Bracken Ridge	Arterial	N/A
Dianthus Street	Wakerley	Arterial	N/A
Dornoch Terrace	Highgate Hill, West End	District	N/A
Dryandra Road	Brisbane Airport	Arterial	N/A
Duke Street	Greenslopes, Annerley	Suburban	N/A
Dunsford Street	Zillmere	Suburban	N/A
Duporth Road	Oxley, Seventeen Mile Rocks, Darra	Suburban	N/A
Eagle Farm Road	Pinkenba	Arterial	N/A
Eagle Street	Brisbane City	Suburban	N/A
Earl Street	Greenslopes	Suburban	N/A
East Street	Fortitude Valley	Arterial	N/A
Edmondstone Street	Newmarket	Suburban	N/A
Edward Street	Spring Hill, Brisbane City	Suburban	N/A
Ekibin Road	Tarragindi, Annerley	Suburban	N/A
Elfin Street	East Brisbane	Suburban	N/A
Elimatta Drive	Ashgrove	Arterial	N/A
Elizabeth Street	Brisbane City	Arterial	N/A
Elizabeth Street	Brisbane City	Suburban	N/A
Endeavour Street	Mount Ommaney	Suburban	N/A
Engelfield Road	Oxley	Suburban	N/A
Enoggera Road	Kelvin Grove, Newmarket, Alderley	Arterial	N/A
Enoggera Road	Newmarket, McDowall	Suburban	N/A
Ermelo Road	Gumdale	Suburban	N/A

Road Name	Suburb	Road Classification	Reason for Change
Esther Street	Holland Park West, Tarragindi	Suburban	N/A
Evans Road	Salisbury, Moorooka	Arterial	N/A
Fairfield Road	Dutton Park, Rocklea, Yeerongpilly, Yeronga, Fairfield	Arterial	N/A
Fairfield Road	Yeerongpilly, McDowall	Suburban	N/A
Farnell Street	Chermside	District	N/A
Ferguson Road	Seven Hills, Camp Hill	Suburban	N/A
Fernberg Road	Milton, Paddington	District	N/A
Fig Tree Pocket Road	Fig Tree Pocket, Indooroopilly, Chapel Hill	Suburban	N/A
Finney Road	Indooroopilly	District	N/A
Ford Road	Rochedale	District	N/A
Ford Road	Burbank, Rochedale	Suburban	N/A
Forest Lake Boulevard	Forest Lake	Arterial	N/A
Formation Road	Ellen Grove, Wacol	Suburban	N/A
Formby Street	Calamvale	District	N/A
Foxton Street	Indooroopilly	District	N/A
Frederick Street	Toowong, Auchenflower	Arterial	N/A
Frederick Street	Toowong	Suburban	N/A
Freeman Road	Oxley, Durack, Inala, Richlands	District	N/A
Frodsham Street	Albion	Arterial	N/A
Fulcher Road	Ashgrove, Red Hill	District	N/A
Gailey Street	Toowong, St Lucia	Arterial	N/A
Gailey Street	Taringa, St Lucia	Suburban	N/A
Garden Road	Richlands	Arterial	N/A
Gardner Road	Rochedale, Mackenzie	Suburban	N/A
Gayford Street	Aspley	Suburban	N/A
Gaza Road	Holland Park West	Suburban	N/A
George Street	Brisbane City	Suburban	N/A
Gilbert Street	Gordon Park, Grange, Lutwyche, Windsor	District	N/A
Gipps Street	Fortitude Valley	Arterial	N/A
Given Terrace	Paddington	Suburban	N/A
Gladstone Road	Dutton Park, Highgate Hill, South Brisbane	Arterial	N/A

Road Name	Suburb	Road Classification	Reason for Change
Glenlyon Drive	Ashgrove	District	N/A
Glory Street	Ashgrove	Arterial	N/A
Gobetween Bridge	Milton, Brisbane City, South Brisbane	Arterial	N/A
Gooderham Road	Willawong, Pallara	Suburban	N/A
Gowan Road	Stretton, Calamvale, Sunnybank Hills, Runcorn	Suburban	N/A
Granard Road	Rocklea, Archerfield	Arterial	N/A
Grandview Road	Pinjarra Hills, Pullenvale	Suburban	N/A
Grange Road	Stafford, Grange	Suburban	N/A
Green Camp Road	Wakerley, Gumdale, Ransome	Arterial	N/A
Greentrees Avenue	Kenmore Hills	Suburban	N/A
Gregory Terrace	Spring Hill, Brisbane City	Arterial	N/A
Gregory Terrace	Brisbane City, Fortitude Valley, Spring Hill, Bowen Hills	Suburban	N/A
Grieve Road	Rochedale	District	N/A
Grieve Road	Rochedale, Mackenzie	Suburban	N/A
Grey Street	South Brisbane, Brisbane City	Arterial	N/A
Gympie Arterial Road	Bald Hills	Arterial	N/A
Gympie Road	Bald Hills, Bridgeman Downs, Carseldine, Bald Hills, Aspley, Chermside, Kedron	Arterial	N/A
Gympie Road	Chermside, Aspley, Bald Hills	Suburban	N/A
Hale Street	Kelvin Grove, Milton, Paddington, Petrie Terrace, Red Hill	Arterial	N/A
Halt Street	Coopers Plains	Arterial	N/A
Hamilton Place	Bowen Hills	Suburban	N/A
Hamilton Road	Chermside, Chermside West, McDowall, Nundah, Wavell Heights	Arterial	N/A
Handford Road	Zillmere, Taigum	Suburban	N/A
Harcourt Road	Darra	District	N/A
Harcourt Road	Darra	Suburban	N/A
Hawken Drive	St Lucia	Suburban	N/A
Hawkesbury Road	Moggill, Anstead	Suburban	N/A
Hellawell Road	Sunnybank Hills	Suburban	N/A
Herschel Street	Brisbane City	Arterial	N/A
High Street	Toowong	Arterial	N/A
Highlands Drive	Calamvale	District	N/A

Road Name	Suburb	Road Classification	Reason for Change
Holland Road	Holland Park, Holland Park West, Coorparoo	Suburban	N/A
Home Street	Fairfield	Arterial	N/A
Honour Avenue	Sherwood	District	N/A
Honour Avenue	Chelmer	Arterial	N/A
Honour Avenue	Graceville, Chelmer	Suburban	N/A
Hornibrook Highway	Brighton	Suburban	N/A
Houghton Highway	Brighton	Arterial	N/A
Hovea Street	Brisbane Airport	Arterial	N/A
Hoyland Road	Bracken Ridge, Bald Hills	Arterial	N/A
Hudson Road	Albion	Suburban	N/A
Illaweena Street	Karawatha, Calamvale, Drewvale, Stretton	Suburban	N/A
Illowra Street	The Gap	Suburban	N/A
Inala Avenue	Inala, Durack	Arterial	N/A
Indooroopilly Road	Taringa, St Lucia	Suburban	N/A
Inner City Bypass	Bowen Hills, Kelvin Grove	Arterial	N/A
Ipswich Road	Darra, Rocklea, Wacol	District	N/A
Ipswich Road	Moorooka, Woolloongabba, Annerley	Arterial	N/A
Ipswich Road	Woolloongabba	Arterial	N/A
Ipswich Road Service Road	Rocklea	Suburban	N/A
Ivory Street	Fortitude Valley, Brisbane City	Arterial	N/A
Ivory Street	Fortitude Valley, Brisbane City	Suburban	N/A
Jack Flynn Memorial Drive	Morningside	Suburban	N/A
Jackson Road	Sunnybank Hills, Sunnybank	Suburban	N/A
James Street	Fortitude Valley	Arterial	N/A
Jephson Street	Toowong	Suburban	N/A
Johnson Road	Forest Lake, Heathwood, Parkinson, Larapinta	Arterial	N/A
Jubilee Terrace	Bardon, Ashgrove	Arterial	N/A
Jubilee Terrace	Bardon	Suburban	N/A
Juliette Street	Greenslopes, Annerley	Suburban	N/A

Road Name	Suburb	Road Classification	Reason for Change
Junction Road	Morningside, Cannon Hill	Arterial	N/A
Junction Road	Hendra, Kalinga, Wooloowin, Clayfield	Suburban	N/A
Junction Street	Woolloongabba, Greenslopes	Suburban	N/A
Kangaroo Gully Road	Anstead, Bellbowrie, Moggill	Suburban	N/A
Kate Street	Indooroopilly	District	N/A
Kedron Brook Road	Wilston, Grange	Suburban	N/A
Kedron Park Road	Lutwyche, Kedron, Wooloowin	Suburban	N/A
Kelvin Grove Road	Spring Hill, Kelvin Grove, Red Hill	Arterial	N/A
Kemp Place	Fortitude Valley	Arterial	N/A
Kenmore Road	Fig Tree Pocket	Suburban	N/A
Kensington Avenue	Seven Hills	Suburban	N/A
Kerry Road	Acacia Ridge, Archerfield	Suburban	N/A
Kessels Road	Nathan, Robertson, Macgregor, Coopers Plains, Salisbury, Upper Mount Gravatt	Arterial	N/A
Kianawah Road	Wynnum West, Hemmant	Arterial	N/A
King Avenue	Durack, Willawong, Acacia Ridge	Arterial	N/A
King Avenue	Durack	Suburban	N/A
Kingsford Smith Drive	Albion, Hamilton, Eagle Farm, Pinkenba	Arterial	N/A
Klumpp Road	Upper Mount Gravatt	Arterial	N/A
Lacey Road	Bald Hills, Carseldine	Suburban	N/A
Lake Manchester Road	Kholo, Mount Crosby	Suburban	N/A
Lambert Road	Indooroopilly	Suburban	N/A
Land Street	Toowong, Auchenflower	Suburban	N/A
Lanham Street	Bowen Hills	Arterial	N/A
Latrobe Street	East Brisbane	Suburban	N/A
Latrobe Terrace	Paddington	Suburban	N/A
Learoyd Road	Sunnybank Hills, Willawong, Acacia Ridge, Algester	Arterial	N/A
Leichardt Street	Spring Hill	Arterial	N/A
Lemke Road	Taigum, Fitzgibbon	Suburban	N/A
Lensworth Street	Coopers Plains	Arterial	N/A
Leopard Street	Woolloongabba	Arterial	N/A
Leopard Street	Kangaroo Point	Suburban	N/A

Road Name	Suburb	Road Classification	Reason for Change
Lewisham Street	Annerley, Greenslopes	Suburban	N/A
Lindum Road	Lytton, Wynnum West, Hemmant	Arterial	N/A
Link Street	Upper Mount Gravatt	Suburban	N/A
Linkfield Connection Road	Bald Hills	Arterial	N/A
Linkfield Road	Bridgeman Downs, Carseldine, Bald Hills	Arterial	N/A
Links Avenue North	Eagle Farm	Arterial	N/A
Lisburn Street	East Brisbane	Arterial	N/A
Lisburn Street	East Brisbane	Suburban	N/A
Little Edward Street	Spring Hill	Suburban	N/A
Logan Road	Eight Mile Plains, Greenslopes, Holland Park, Holland Park West, Mount Gravatt, Mount Gravatt East, Upper Mount Gravatt, Woolloongabba	Arterial	N/A
Lomandra Drive	Brisbane Airport	Arterial	N/A
Long Street East	Sherwood, Graceville	Suburban	N/A
Lower Clifton Terrace	Red Hill	Arterial	N/A
Lucinda Drive	Port of Brisbane	Arterial	N/A
Lutwyche Road	Kedron, Windsor, Wooloowin, Lutwyche	Arterial	N/A
Lutwyche Road	Windsor	Suburban	N/A
Lytton Road	East Brisbane, Hemmant, Lytton, Murarrie, Cannon Hill	Arterial	N/A
Lytton Road	Morningside, Balmoral	Suburban	N/A
Macgregor Street	Upper Mount Gravatt, Macgregor	District	N/A
Macgregor Terrace	Bardon	Arterial	N/A
Maclachlan Street	Fortitude Valley	Arterial	N/A
Macquarie Street	Teneriffe, New Farm	District	N/A
Macquarie Way	Drewvale	District	N/A
Macrossan Avenue	Norman Park	Suburban	N/A
Main Myrtletown Road	Brisbane Airport	Suburban	N/A
Main Street	Kangaroo Point, Woolloongabba	Arterial	N/A
Mains Road	Sunnybank, Macgregor, Mount Gravatt, Nathan, Upper Mount Gravatt	Arterial	N/A
Manburgh Terrace	Darra	District	N/A
Manly Road	Tingalpa, Manly West, Wakerley	Arterial	N/A

Road Name	Suburb	Road Classification	Reason for Change
Manly Road	Manly West, Wakerley	Suburban	N/A
Margaret Street	Brisbane City	Arterial	N/A
Margaret Street	Brisbane City	Suburban	N/A
Markwell Street	Bowen Hills	Arterial	N/A
Marshall Road	Holland Park West, Tarragindi	Arterial	N/A
Maundrell Terrace	Aspley, Chermside West	Suburban	N/A
Maygar Street	Windsor	Suburban	N/A
Mayne Road	Bowen Hills	Suburban	N/A
McCullough Street	Macgregor, Sunnybank, Eight Mile Plains	Suburban	N/A
McGill Avenue	Ascot	District	N/A
McLennan Street	Wooloowin, Albion	District	N/A
Meadowlands Road	Carina, Carindale, Belmont	Suburban	N/A
Melton Road	Northgate, Nundah	District	N/A
Merivale Street	South Brisbane	Arterial	N/A
Messines Ridge Road	Holland Park West	Suburban	N/A
Miles Platting Road	Eight Mile Plains, Rochedale	Suburban	N/A
Millers Road	Eight Mile Plains, Kuraby	Suburban	N/A
Milton Road	Milton Petrie Terrace, Auchenflower, Toowong	Arterial	N/A
Minnie Street	Upper Kedron	District	N/A
Miskin Street	Toowong	Suburban	N/A
Moggill Road	Kenmore, Chapel Hill, Pinjarra Hills, Pullenvale, Brookfield, Indooroopilly, Taringa, Toowong	Arterial	N/A
Moggill Road	Moggill, Bellbowrie, Pinjarra Hills	Suburban	N/A
Monier Road	Seventeen Mile Rocks, Darra	Suburban	N/A
Montague Road	South Brisbane	Arterial	N/A
Montague Street	Greenslopes	Arterial	N/A
Montpelier Road	Fortitude Valley, Bowen Hills	Arterial	N/A
Moreton Bay Road	Chandler	Arterial	N/A
Moreton Drive	Brisbane Airport	Arterial	N/A
Morrison Road	Clayfield	District	N/A
Morrow Street	Taringa	Arterial	N/A
Mortimer Road	Acacia Ridge	Suburban	N/A

Road Name	Suburb	Road Classification	Reason for Change
Mount Coot-Tha Road	Toowong, Mount Coot-Tha	Suburban	N/A
Mount Cotton Road	Burbank	Arterial	N/A
Mount Crosby Road	Mount Crosby, Karana Downs, Anstead, Pinjarra Hills	Arterial	N/A
Mount Gravatt-Capalaba Road	Chandler, Burbank, Mackenzie, Mansfield, Rochedale, Upper Mount Gravatt, Wishart	Arterial	N/A
Mount Lindesay Highway	Parkinson	Arterial	N/A
Mount Nebo Road	Enoggera Reservoir, The Gap, Upper Kedron	Suburban	N/A
Mount Petrie Road	Belmont, Mackenzie	Suburban	N/A
Murphy Road	Chermside, Aspley, Geebung, Zillmere	Suburban	N/A
Murrell Street	Newmarket	District	N/A
Musgrave Road	Petrie Terrace, Red Hill, Kelvin Grove	Arterial	N/A
Nemies Road	Sunnybank Hills, Runcorn	District	N/A
New Cleveland Road	Gumdale, Chandler	Arterial	N/A
New Cleveland Road	Tingalpa, Wakerley, Gumdale	Suburban	N/A
Newman Road	Chermside, Geebung, Wavell Heights	Suburban	N/A
Newmarket Road	Newmarket, Wilston, Windsor	Suburban	N/A
Newnham Road	Mount Gravatt East, Upper Mount Gravatt, Wishart	Arterial	N/A
Noble Street	Fairfield	Arterial	N/A
Nordenfeldt Road	Morningside, Cannon Hill	Arterial	N/A
Norris Road	Bracken Ridge	Suburban	N/A
North Quay	Brisbane City	Arterial	N/A
North Quay	Brisbane City	Suburban	N/A
Nottingham Road	Calamvale, Parkinson, Algester	Suburban	N/A
Nudgee Road	Hamilton, Ascot, Banyo, Nudgee, Northgate, Nundah, Hendra	Arterial	N/A
Nudgee Road	Nudgee Beach, Nudgee	Suburban	N/A
Nursery Road	Holland Park, Holland Park West, Mount Gravatt	Suburban	N/A
O'Connell Terrace	Bowen Hills	Suburban	N/A
O'Keefe Street	Woolloongabba	Arterial	N/A
Old Cleveland Road	Carina, Belmont, Carindale, Chandler, Chandler, Camp Hill, Coorparoo, Greenslopes	Arterial	N/A
Old Northern Road	Bridgeman Downs, McDowall, Everton Park	Arterial	N/A

Road Name	Suburb	Road Classification	Reason for Change
Orange Grove Road	Nathan, Salisbury, Coopers Plains	Arterial	N/A
Osborne Road	Everton Park, Mitchelton	Suburban	N/A
Outson Skyline Drive	Seven Hills	Suburban	N/A
Overend Street	East Brisbane	Arterial	N/A
Oxley Road	Chelmer, Oxley, Corinda, Graceville, Sherwood	Arterial	N/A
Padstow Road	Eight Mile Plains	Suburban	N/A
Pannard Street	Oxley, Darra	Suburban	N/A
Paradise Road	Larapinta, Pallara, Acacia Ridge, Willawong	Arterial	N/A
Park Road	Milton, Dutton Park, Woolloongabba, Yeronga	District	N/A
Park Road	Wooloowin, Kedron	Suburban	N/A
Payne Road	The Gap	Suburban	N/A
Peel Street	South Brisbane	Arterial	N/A
Persse Road	Runcorn, Kuraby	Suburban	N/A
Petrie Terrace	Petrie Terrace	Arterial	N/A
Pickering Street	Enoggera, Gaythorne	Suburban	N/A
Pine Mountain Road	Mansfield, Carindale, Carina Heights, Mount Gravatt East	Suburban	N/A
Pinelands Road	Sunnybank, Sunnybank Hills	Arterial	N/A
Poinsettia Street	Inala	Arterial	N/A
Port Drive	Lytton, Port Of Brisbane	Arterial	N/A
Port Of Brisbane Motorway	Hemmant, Murarrie	Arterial	N/A
Preston Road	Manly West, Manly, Wynnum West	Suburban	N/A
Priestdale Road	Burbank, Rochedale	Suburban	N/A
Priors Road	Brisbane Airport	Suburban	N/A
Progress Road	Inala, Richlands	Arterial	N/A
Pullen Road	Everton Park	Suburban	N/A
Pullenvale Road	Pullenvale, Brookfield	Suburban	N/A
Queen Street	Brisbane City	Suburban	N/A
Queens Road	Everton Park	Suburban	N/A
Radnor Street	Indooroopilly	District	N/A
Rafting Ground Road	Kenmore Hills, Brookfield	Suburban	N/A

Road Name	Suburb	Road Classification	Reason for Change
Railway Parade	Darra, Rocklea, Salisbury	District	N/A
Rainbow Street	Sandgate	Suburban	N/A
Raymont Road	Enoggera, Alderley, Grange	Suburban	N/A
Regatta Street	Chelmer	Arterial	N/A
Riawena Road	Coopers Plains, Rocklea, Salisbury	Arterial	N/A
Richmond Road	Carina, Morningside, Cannon Hill, Seven Hills	Suburban	N/A
Rickertt Road	Wakerley, Ransome	Arterial	N/A
Ridge Street	Greenslopes	Suburban	N/A
Ridgemont Street	Zillmere	Suburban	N/A
Ritchie Road	Pallara	Suburban	N/A
River Terrace	Kangaroo Point	Suburban	N/A
Riverina Street	Calamvale	District	N/A
Robinson Road East	Virginia, Geebung	Arterial	N/A
Robinson Road West	Aspley, Geebung	Arterial	N/A
Robinson Road West	Geebung	Suburban	N/A
Roblane Street	Windsor	Arterial	N/A
Rochedale Road	Rochedale	Suburban	N/A
Rode Road	Kedron, Chermside West, Stafford Heights, McDowall, Chermside, Nundah, Wavell Heights	Suburban	N/A
Roghan Road	Boondall, Bridgeman Downs, Fitzgibbon, Taigum	District	N/A
Roghan Road	Bridgeman Downs	Arterial	N/A
Roma Street	Brisbane City	Arterial	N/A
Roma Street	Brisbane City	Suburban	N/A
Rose Street	Wooloowin, Kalinga	Suburban	N/A
Rosemary Street	Inala	Suburban	N/A
Rouen Road	Bardon, Toowong	Arterial	N/A
Royal Esplanade	Manly	District	N/A
Royal Parade East	Banyo	Suburban	N/A
Rudd Street	Oxley, Inala	Suburban	N/A
Russell Avenue	Norman Park, Seven Hills	Suburban	N/A
Saint Paul’s Terrace	Bowen Hills, Fortitude Valley, Spring Hill	Arterial	N/A
Samford Road	Alderley, Ferny Grove, Enoggera, Gaythorne, Keperra, Mitchelton	Arterial	N/A

Road Name	Suburb	Road Classification	Reason for Change
Samuel Street	Carina Heights, Camp Hill	Suburban	N/A
Sandgate Road	Boondall, Albion, Ascot, Clayfield, Nundah, Virginia	Arterial	N/A
Sandgate Road	Albion	Suburban	N/A
Saul Street	Brisbane City	Arterial	N/A
School Road	Rochedale, Rochedale, Wynnum West, Annerley, Yeronga	District	N/A
Scotts Road	Darra	District	N/A
Scrub Road	Carindale	Suburban	N/A
Secombe Street	Petrie Terrace	Arterial	N/A
Serviceton Avenue	Inala	Suburban	N/A
Settlement Road	Enoggera, Keperra, The Gap	Suburban	N/A
Seventeen Mile Rocks Road	Jindalee, Oxley, Seventeen Mile Rocks, Sinnamon Park	Suburban	N/A
Sexton Road	Tarragindi	Suburban	N/A
Seymour Street	Sandgate	Suburban	N/A
Shafston Avenue	Kangaroo Point, East Brisbane	Arterial	N/A
Shand Street	Enoggera, Alderley, Stafford	Arterial	N/A
Shaw Road	Wavell Heights, Kalinga	Suburban	N/A
Sherbrooke Road	Willawong	Suburban	N/A
Sherwood Road	Rocklea, Yeerongpilly, Moorooka, Sherwood	Arterial	N/A
Sherwood Road	Toowong	Suburban	N/A
Sicklefield Road	Enoggera	Arterial	N/A
Simpsons Road	Bardon	Suburban	N/A
Sinnamon Road	Sinnamon Park, Jindalee	Suburban	N/A
Sir Fred Schonell	St Lucia	Arterial	N/A
Sir Samuel Griffith Drive	Bardon, Mount Coot-Tha, Toowong	Suburban	N/A
Skew Street	Brisbane City	Arterial	N/A
Snout Bridge	Brighton	Arterial	N/A
South Pine Road	Alderley, Everton Park, Enoggera	Arterial	N/A
South Pine Road	Everton Park, Everton Park	Suburban	N/A
Southerden Street	Sandgate	Suburban	N/A

Road Name	Suburb	Road Classification	Reason for Change
St Vincents Road	Nudgee, Banyo, Virginia	Suburban	N/A
Stafford Road	Gordon Park, Kedron, Stafford, Everton Park	Arterial	N/A
Stanley Road	Seven Hills, Camp Hill, Carina	Suburban	N/A
Stanley Street	South Brisbane, Woolloongabba, East Brisbane	Arterial	N/A
Stanley Street East	Coorparoo, East Brisbane	Arterial	N/A
Stanley Street East	Coorparoo	Suburban	N/A
Stanworth Road	Boondall	Arterial	N/A
Stapylton Road	Forest Lake, Heathwood, Pallara	Arterial	N/A
Sterculia Avenue	Tarragindi, Holland Park West	Suburban	N/A
Stewart Road	Ashgrove	Arterial	N/A
Strathpine Road	Bald Hills	Arterial	N/A
Sugarmill Road	Pinkenba, Brisbane Airport	Arterial	N/A
Sugars Road	Bellbowrie, Anstead	Suburban	N/A
Sumners Road	Darra, Middle Park, Sumner, Jamboree Heights	Suburban	N/A
Swann Road	Taringa, St Lucia	Suburban	N/A
Sylvan Road	Toowong	Suburban	N/A
T J Doyle Memorial Park Drive	Fairfield, Dutton Park	District	N/A
Tarragindi Road	Salisbury, Moorooka	District	N/A
Telegraph Road	Fitzgibbon, Bracken Ridge	Arterial	N/A
Tennyson Memorial Avenue	Yeerongpilly, Tennyson	Suburban	N/A
Thynne Road	Morningside, Balmoral	Suburban	N/A
Tiber Street	Coorparoo	Suburban	N/A
Tile Street	Wacol	Suburban	N/A
Tilley Road	Chandler, Gumdale, Manly West, Tingalpa, Wakerley	Arterial	N/A
Toohey Road	Salisbury, Tarragindi, Nathan	Arterial	N/A
Toohey Road	Tarragindi	Suburban	N/A
Toombul Road	Virginia, Northgate	Arterial	N/A
Truro Street	Windsor, Lutwyche	Arterial	N/A
Tufnell Road	Banyo	Suburban	N/A

Road Name	Suburb	Road Classification	Reason for Change
Turbot Street	Brisbane City, Spring Hill	Arterial	N/A
Underwood Road	Runcorn, Rochedale, Eight Mile Plains	Suburban	N/A
Upper Brookfield Road	Brookfield, Upper Brookfield	Suburban	N/A
Upper Cornwall Street	Coorparoo	Suburban	N/A
Upper Edward Street	Spring Hill	Suburban	N/A
Upper Kedron Road	Ferny Grove	Arterial	N/A
Upper Kedron Road	Keperra, Upper Kedron, Ferny Grove	Suburban	N/A
Upper Roma Street	Petrie Terrace, Brisbane City	Arterial	N/A
Varley Street	Yeerongpilly	Suburban	N/A
Venner Road	Fairfield, Annerley	Suburban	N/A
View Street	Annerley	Suburban	N/A
Villa Road	Annerley, Yeronga	District	N/A
Vulture Street	South Brisbane, Kangaroo Point, Woolloongabba, East Brisbane	Arterial	N/A
Vulture Street East	East Brisbane	Arterial	N/A
Wacol Station Road	Riverhills, Sumner, Wacol	Suburban	N/A
Wadeville Street	Pallara, Heathwood	Suburban	N/A
Waminda Street	Morningside	Suburban	N/A
Wardell Street	Enoggera, Ashgrove	Arterial	N/A
Warner Street	Fortitude Valley	Suburban	N/A
Warrigal Road	Runcorn, Eight Mile Plains	Suburban	N/A
Water Street	Red Hill, Fortitude Valley, Spring Hill	Suburban	N/A
Waterford Road	Ellen Grove, Forest Lake	Suburban	N/A
Waterton Street	Tarragindi, Annerley	Suburban	N/A
Waterworks Road	Red Hill, Ashgrove, The Gap	Arterial	N/A
Waterworks Road	The Gap, Enoggera Reservoir	Suburban	N/A
Webster Road	Aspley, Stafford, Chermside, Chermside West, Kedron, Stafford Heights	Suburban	N/A
Wecker Road	Mackenzie, Mansfield, Mount Gravatt East, Carindale	Suburban	N/A
Wellington Road	Kangaroo Point, Woolloongabba, East Brisbane	Arterial	N/A
Wembley Road	Karawatha	Arterial	N/A
Westminster Road	Indooroopilly	Suburban	N/A
Wharf Road	Chelmer	Arterial	N/A

Road Name	Suburb	Road Classification	Reason for Change
Whites Road	Wakerley, Manly West	Suburban	N/A
Wickham Street	Brisbane City, Newstead, Fortitude Valley, Spring Hill	Arterial	N/A
Wickham Terrace	Spring Hill, Brisbane City	Arterial	N/A
Wiles Street	Camp Hill	Suburban	N/A
William Street	Brisbane City	District	N/A
Wilruna Street	Wacol	Suburban	N/A
Wilston Road	Newmarket, Grange	District	N/A
Winstanley Street	Carina Heights, Carindale	Suburban	N/A
Wondall Road	Tingalpa, Wakerley, Manly West, Wynnum West	Suburban	N/A
Woodstock Road	Toowong	Suburban	N/A
Woogaroo Street	Forest Lake, Ellen Grove	Suburban	N/A
Wren Street	Bowen Hills	District	N/A
Wren Street	Bowen Hills	Suburban	N/A
Wright Street	Carindale, Belmont	Suburban	N/A
Wyncroft Street	Holland Park, Mount Gravatt East	Suburban	N/A
Wynnum Road	Murarrie, Cannon Hill, East Brisbane, Hawthorne, Morningside, Norman Park, Manly West, Tingalpa, Wakerley	Arterial	N/A
Wynnum Road	Norman Park, Morningside, Wynnum, Wynnum West, Tingalpa	Suburban	N/A
Yallambee Road	Mount Ommaney, Jindalee	Suburban	N/A
Young Street	Annerley	Suburban	N/A
Zillman Road	Hendra	District	N/A
Zillmere Road	Geebung, Boondall, Aspley, Zillmere	Suburban	N/A

Editor's note—For property enquiries within a road corridor listed in Table 10.3.3 contact Council via the Pre-design strategic transport and traffic advice pre-lodgement service.

Schedule 2 Mapping

SC2.4 Overlay maps

Reason for change: This section has been updated to reflect the amendment.

The overlay maps applicable to the planning scheme area are stated in Table SC2.4.1. For all maps please refer to planning scheme maps.

Table SC2.4.1—Overlay maps

	Map number	Map Title	Gazettal date
B	OM-002.1	Bicycle network overlay map (all tiles, other than where specified below)	30 June 2014
	OM-002.1	Bicycle network overlay map Map tile 43	18 November 2016
	OM-002.1	Bicycle network overlay map Map tile 18	24 March 2017
	OM-002.1	Bicycle network overlay map All map tiles	27 June 2025
	OM-002.2	Biodiversity areas overlay map (all tiles, other than where specified below)	30 June 2014
	OM-002.2	Biodiversity areas overlay map Map tile 43	18 November 2016
	OM-002.2	Biodiversity areas overlay map Map tiles 18, 21, 22, 29 and 30	24 March 2017
	OM-002.2	Biodiversity areas overlay map Map tile 35	3 July 2017
	OM-002.2	Biodiversity areas overlay map All map tiles	29 November 2019
	OM-002.2	Biodiversity areas overlay map All map tiles	27 May 2022
	OM-002.3	Bushfire overlay map	30 June 2014
	OM-002.3	Bushfire overlay map Map tile 18	24 March 2017
	OM-002.3	Bushfire overlay map Map tile 19	21 September 2018
C	OM-003.1	Coastal hazard overlay map (all tiles, other than where specified below)	30 June 2014

	Map number	Map Title	Gazettal date
	OM-003.1	Coastal hazard overlay map Map tiles 1, 2, 5, 6, 7, 8, 13, 14, 15, 20, 21, 22, 23, 27, 28, 29, 30, 32, 33, 34, 35, 41, 42, 43, 49, 50, 51, 52, 53, 54, 55, 56 and 57	9 September 2016
	OM-003.1	Coastal hazard overlay map Map tile 18	24 March 2017
	OM-003.2	Commercial character building overlay map (all tiles, other than where specified below)	30 June 2014
	OM-003.2	Commercial character building overlay map Map tile 28	4 September 2015
	OM-003.2	Commercial character building overlay map Map tile 20	9 September 2016
	OM-003.2	Commercial character building overlay map Map tile 20	24 March 2017
	OM-003.2	Commercial character building overlay map Map tile 6	1 December 2017
	OM-003.2	Commercial character building overlay map Map tile 28	16 February 2018
	OM-003.2	Commercial character building overlay map Map tiles 20 and 28	14 September 2018
	OM-003.2	Commercial character building overlay map Map tile 13	23 November 2018
	OM-003.2	Commercial character building overlay map Map tile 36	26 July 2019
	OM-003.2	Commercial character building overlay map Map tile 13	28 February 2020
	OM-003.3	Critical infrastructure and movement network overlay map	30 June 2014
	OM-003.3	Critical infrastructure and movement network overlay map Map tile 18	24 March 2017
	OM-003.4	Community purposes network overlay map	29 June 2018
	OM-003.4	Community purposes network overlay map Map tiles 13, 19, 20, 21, 28, 29, 30, 34, 35, 36, 37, 41, 43, 44, 46 and 47	10 December 2021
	OM-003.4	Community purposes network overlay map All map tiles	27 June 2025

SC2.5 Other plan maps

Table SC2.5.1—Other plan maps

Reason for change: This section has been updated to reflect the amendment.

	Map number	Map title	Gazettal date
L	OPM-012.1	Long term infrastructure plans Other plan map Stormwater Network	29 June 2018
	OPM-012.1	Long term infrastructure plans Other plan map Stormwater Network Map tiles 153, 232, 275, 276, 312 and 332	10 December 2021
	OPM-012.1	Long term infrastructure plans Other plan map Stormwater Network All map tiles	27 June 2025

Appendix 2 Table of amendments

Reason for change: This section has been updated to reflect the amendment.

Table AP2.1—Table of amendments

Date of adoption and effective date	Planning scheme version number	Amendment type	Summary of amendments
20 May 2025 (adoption) and 27 June 2025 (effective)	v33.00/2025	Tailored amendment	Tailored amendment to *Brisbane City Plan 2014*: Long term infrastructure plans (Section 18(3) of the *Planning Act 2016*) Refer to Amendment v33.00/2025 for further detail.

SCHEDULE OF PLANNING SCHEME MAP AMENDMENTS

Overlay maps

Bicycle network overlay

Reason for change: These maps have been updated to reflect the amendment

Trunk Infrastructure Network	Plans for trunk infrastructure
Bicycle network overlay OM-002.1	1,2,3,4,5,6,7,8,9,10,11,12,13,14,15,16,17,18,19,20,21,22,23,24,25,26,27,28,29,30,31,32,33,34,35,36,37,38,39,40,41,42,43,44,45,46,47,48,49,50,51,52,53,54,55,56,57

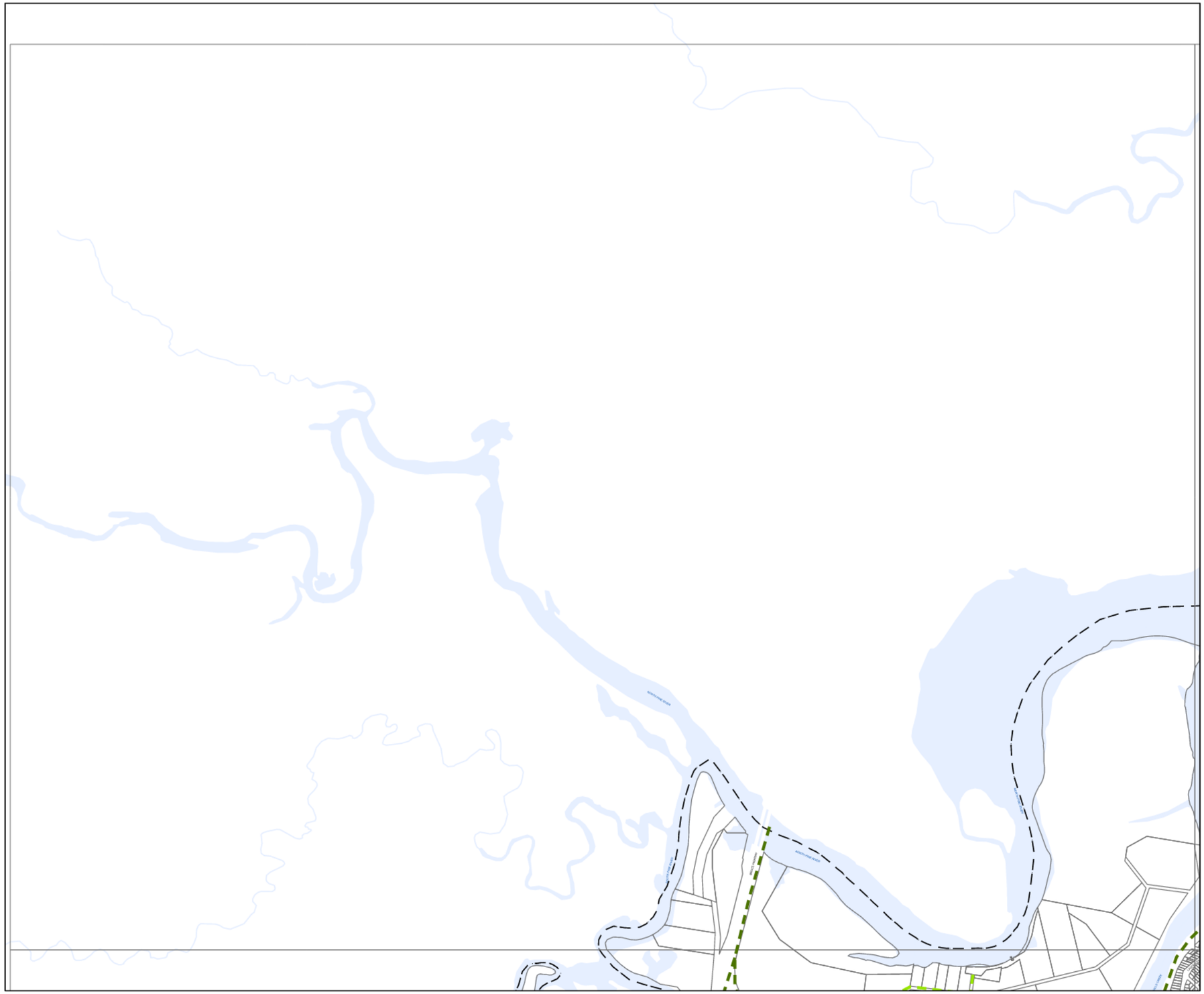

BRISBANE CITY
Planning Scheme

Bicycle network overlay map

Sub-Categories

- Local cycle route sub-category
- Primary cycle route sub-category
- Secondary cycle route sub-category
- Riverwalk - Typology 1 (City reaches north and south) sub-category
- Riverwalk - Typology 2 (Urban reaches) sub-category
- Riverwalk - Floating walkway sub-category

Boundaries

- BCC Local Government Area
- Property boundaries
- Waterbody

Editor's Note:
Land that adjoins land where an overlay sub-category applies, is within the overlay sub-category.

NOTES: This map is notional only and should not be used for interpreting City Plan provisions relating to specific sites.
To properly interpret the maps, the planning scheme must be referred to.
As adopted by Council, Effective 27th June 2025.
Based on Cadastral Data provided with the permission of the Department of Resources.
While every care is taken to ensure the accuracy of this data, the Brisbane City Council and the copyright owners, in permitting the use of this data, make no representations or warranties about its accuracy, reliability, completeness or suitability for any particular purpose and disclaims all responsibility and all liability (including without limitation, liability in negligence) for all expenses, losses, damages (including indirect or consequential damage) and costs which you might incur as a result of the data being inaccurate or incomplete in any way and for any reason.
© The State of Queensland (Department of Resources) 2021
© StreetPro 2022
© Brisbane City Council 2025

Projection: Map Grid of Australia, Zone 56
Horizontal Datum: Geocentric Datum of Australia 1994
Approximate Scale @ A3 1:22,000
0 500
Metres

OM-002.1

BRISBANE CITY
Planning Scheme

Bicycle network overlay map

Sub-Categories

- Local cycle route sub-category
- Primary cycle route sub-category
- Secondary cycle route sub-category
- Riverwalk - Typology 1 (City reaches north and south) sub-category
- Riverwalk - Typology 2 (Urban reaches) sub-category
- Riverwalk - Floating walkway sub-category

Boundaries

- BCC Local Government Area
- Property boundaries
- Waterbody

Editor's Note:
Land that adjoins land where an overlay sub-category applies, is within the overlay sub-category.

NOTES: This map is notional only and should not be used for interpreting City Plan provisions relating to specific sites.
To properly interpret the maps, the planning scheme must be referred to.
As adopted by Council, Effective 27th June 2025.
Based on Cadastral Data provided with the permission of the Department of Resources.
While every care is taken to ensure the accuracy of this data, the Brisbane City Council and the copyright owners, in permitting the use of this data, make no representations or warranties about its accuracy, reliability, completeness or suitability for any particular purpose and disclaims all responsibility and all liability (including without limitation, liability in negligence) for all expenses, losses, damages (including indirect or consequential damage) and costs which you might incur as a result of the data being inaccurate or incomplete in any way and for any reason.
© The State of Queensland (Department of Resources) 2021
© StreetPro 2022
© Brisbane City Council 2025

Projection: Map Grid of Australia, Zone 56
Horizontal Datum: Geocentric Datum of Australia 1994

Approximate Scale @ A3 1:22,000

0 500
Metres

OM-002.1

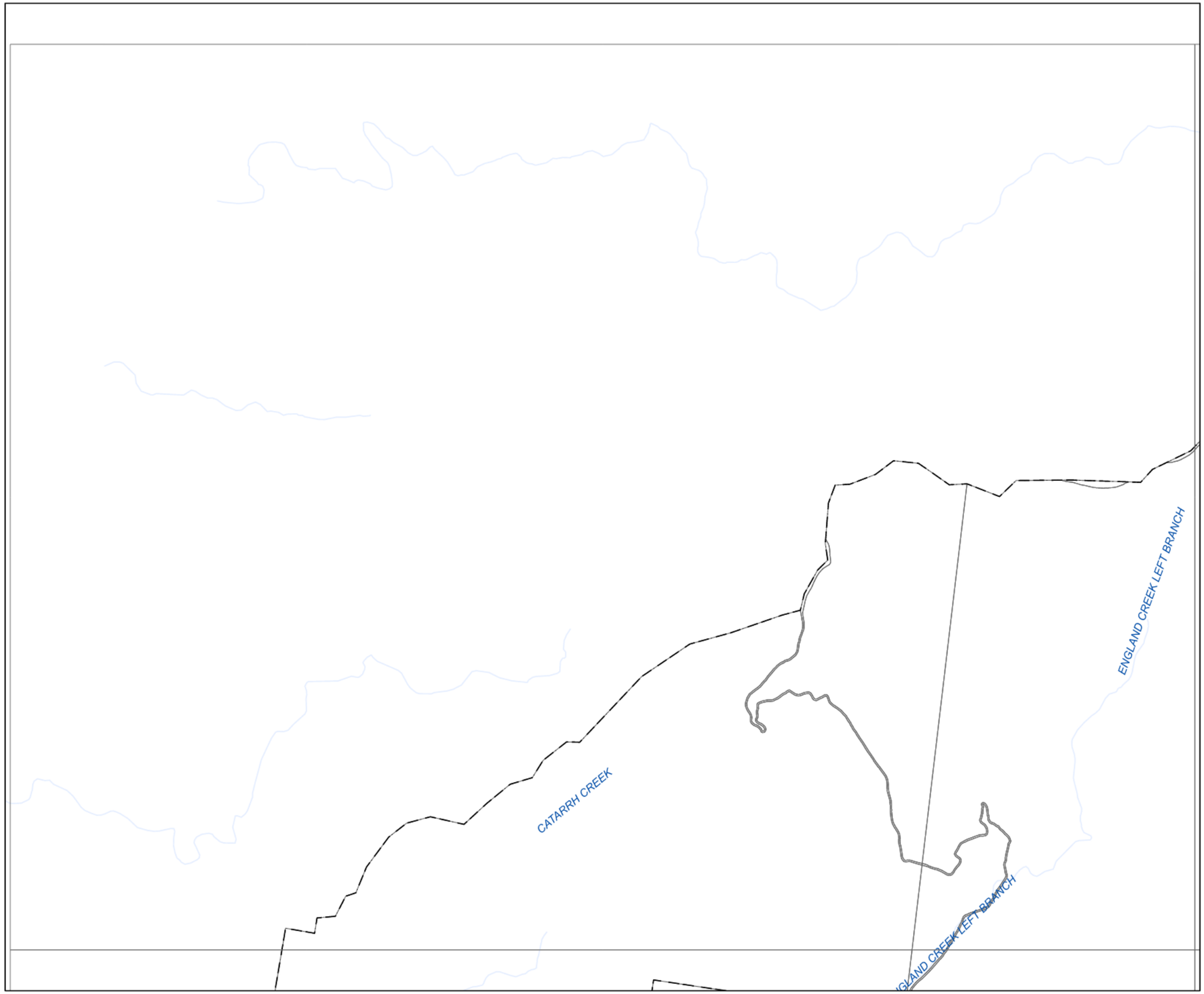

BRISBANE CITY
Planning Scheme

Bicycle network overlay map

Sub-Categories

- Local cycle route sub-category
- Primary cycle route sub-category
- Secondary cycle route sub-category
- Riverwalk - Typology 1 (City reaches north and south) sub-category
- Riverwalk - Typology 2 (Urban reaches) sub-category
- Riverwalk - Floating walkway sub-category

Boundaries

- BCC Local Government Area
- Property boundaries
- Waterbody

Editor's Note:
Land that adjoins land where an overlay sub-category applies, is within the overlay sub-category.

NOTES: This map is notional only and should not be used for interpreting City Plan provisions relating to specific sites.
To properly interpret the maps, the planning scheme must be referred to.
As adopted by Council, Effective 27th June 2025.
Based on Cadastral Data provided with the permission of the Department of Resources.
While every care is taken to ensure the accuracy of this data, the Brisbane City Council and the copyright owners, in permitting the use of this data, make no representations or warranties about its accuracy, reliability, completeness or suitability for any particular purpose and disclaims all responsibility and all liability (including without limitation, liability in negligence) for all expenses, losses, damages (including indirect or consequential damage) and costs which you might incur as a result of the data being inaccurate or incomplete in any way and for any reason.
© The State of Queensland (Department of Resources) 2021
© StreetPro 2022
© Brisbane City Council 2025

Projection: Map Grid of Australia, Zone 56
Horizontal Datum: Geocentric Datum of Australia 1994
Approximate Scale @ A3 1:22,000

0 500
Metres

OM-002.1

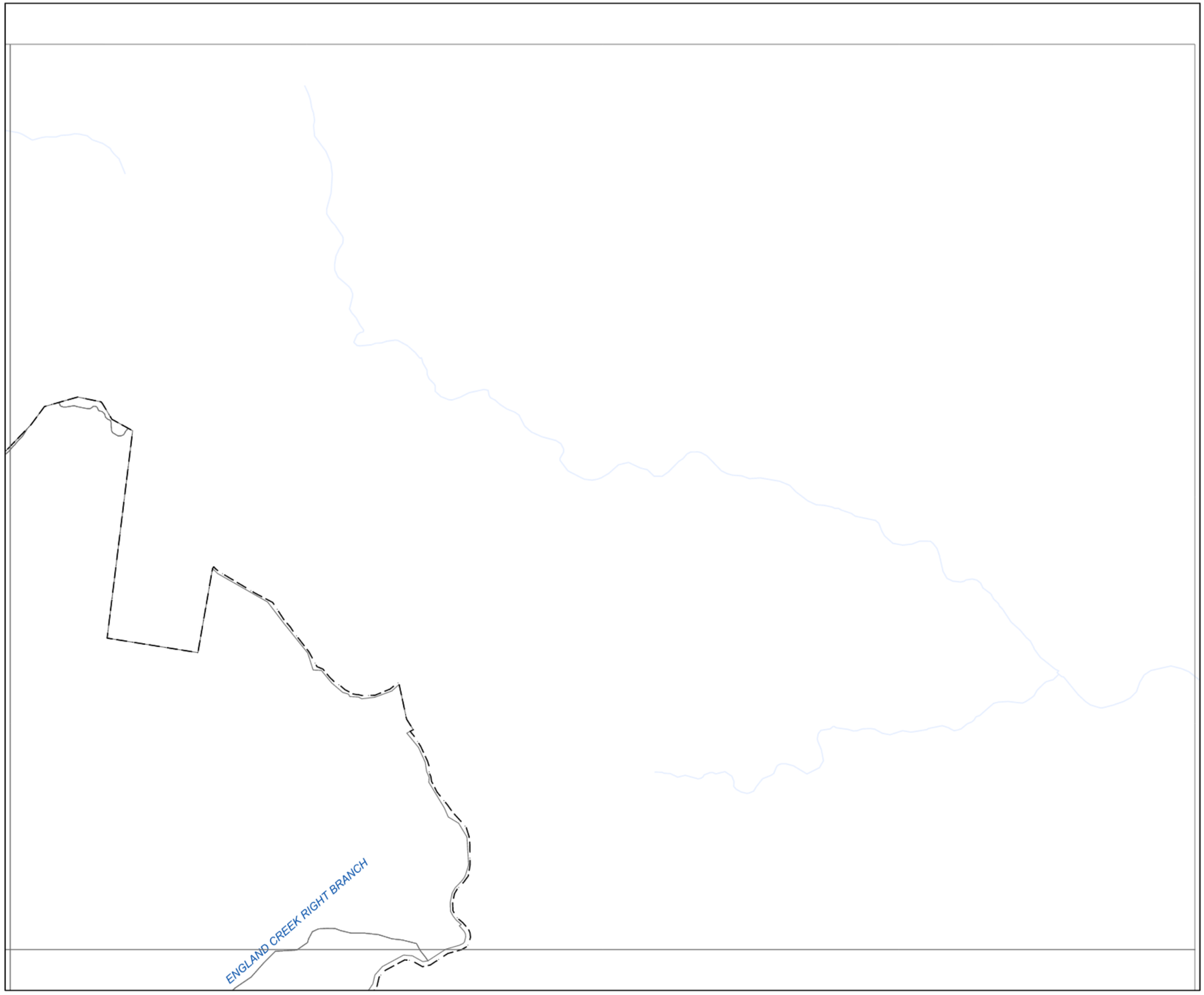

BRISBANE CITY
Planning Scheme

Bicycle network overlay map

Sub-Categories

- Local cycle route sub-category
- Primary cycle route sub-category
- Secondary cycle route sub-category
- Riverwalk - Typology 1 (City reaches north and south) sub-category
- Riverwalk - Typology 2 (Urban reaches) sub-category
- Riverwalk - Floating walkway sub-category

Boundaries

- BCC Local Government Area
- Property boundaries
- Waterbody

Editor's Note:
Land that adjoins land where an overlay sub-category applies, is within the overlay sub-category.

NOTES: This map is notional only and should not be used for interpreting City Plan provisions relating to specific sites.
To properly interpret the maps, the planning scheme must be referred to.
As adopted by Council. Effective 27th June 2025.
Based on Cadastral Data provided with the permission of the Department of Resources.
While every care is taken to ensure the accuracy of this data, the Brisbane City Council and the copyright owners, in permitting the use of this data, make no representations or warranties about its accuracy, reliability, completeness or suitability for any particular purpose and disclaims all responsibility and all liability (including without limitation, liability in negligence) for all expenses, losses, damages (including indirect or consequential damage) and costs which you might incur as a result of the data being inaccurate or incomplete in any way and for any reason.
© The State of Queensland (Department of Resources) 2021
© StreetPro 2022
© Brisbane City Council 2025

Projection: Map Grid of Australia, Zone 56
Horizontal Datum: Geocentric Datum of Australia 1994

Approximate Scale @ A3 1:22,000

0 500
Metres

OM-002.1

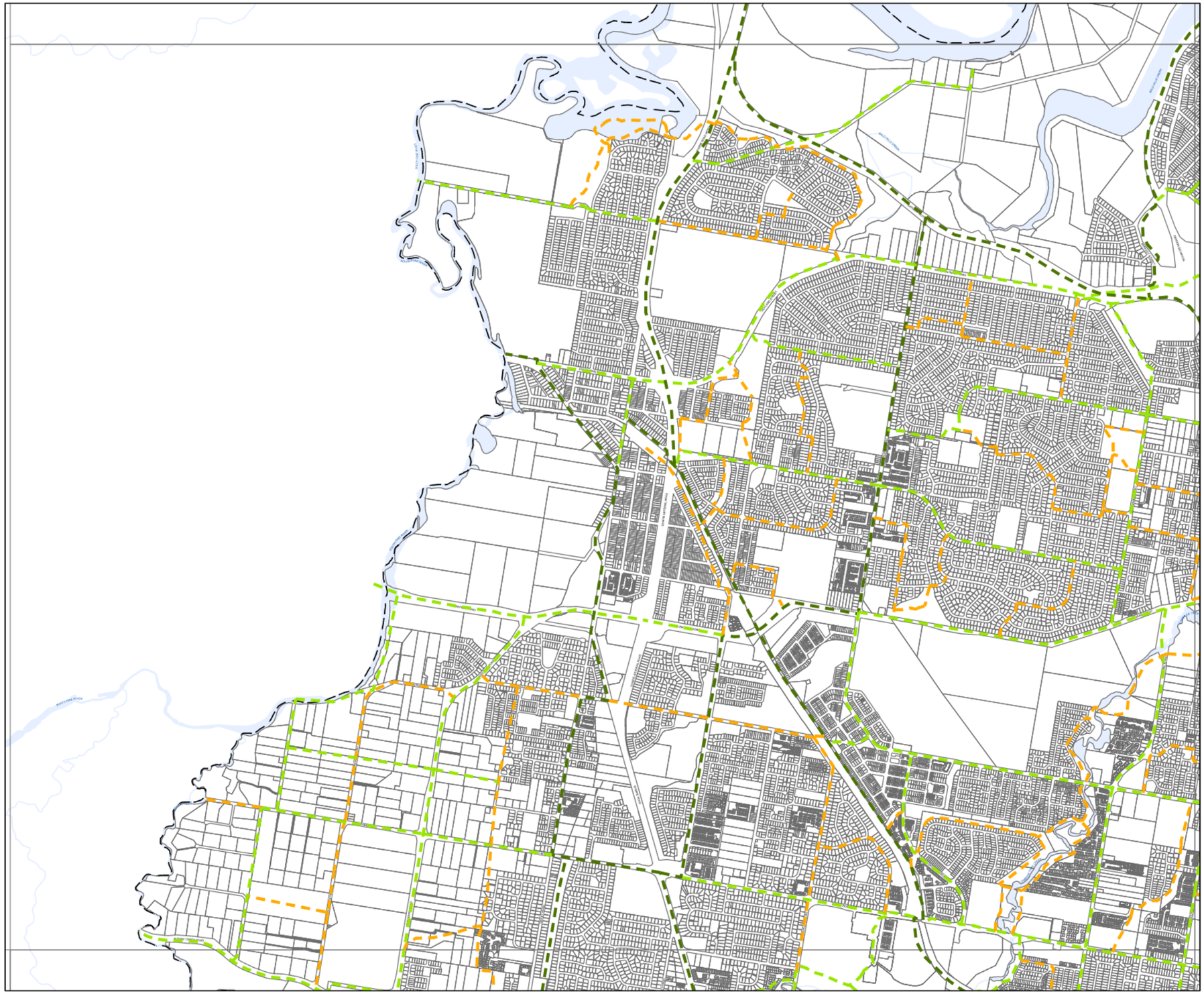

BRISBANE CITY
Planning Scheme

Bicycle network overlay map

Sub-Categories

- Local cycle route sub-category
- Primary cycle route sub-category
- Secondary cycle route sub-category
- Riverwalk - Typology 1 (City reaches north and south) sub-category
- Riverwalk - Typology 2 (Urban reaches) sub-category
- Riverwalk - Floating walkway sub-category

Boundaries

- BCC Local Government Area
- Property boundaries
- Waterbody

Editor's Note:
Land that adjoins land where an overlay sub-category applies, is within the overlay sub-category.

NOTES: This map is notional only and should not be used for interpreting City Plan provisions relating to specific sites.
To properly interpret the maps, the planning scheme must be referred to.
As adopted by Council, Effective 27th June 2025.
Based on Cadastral Data provided with the permission of the Department of Resources.
While every care is taken to ensure the accuracy of this data, the Brisbane City Council and the copyright owners, in permitting the use of this data, make no representations or warranties about its accuracy, reliability, completeness or suitability for any particular purpose and disclaims all responsibility and all liability (including without limitation, liability in negligence) for all expenses, losses, damages (including indirect or consequential damage) and costs which you might incur as a result of the data being inaccurate or incomplete in any way and for any reason.
© The State of Queensland (Department of Resources) 2021
© StreetPro 2022
© Brisbane City Council 2025

Projection: Map Grid of Australia, Zone 56
Horizontal Datum: Geocentric Datum of Australia 1994
Approximate Scale @ A3 1:22,000

0 500
Metres

OM-002.1

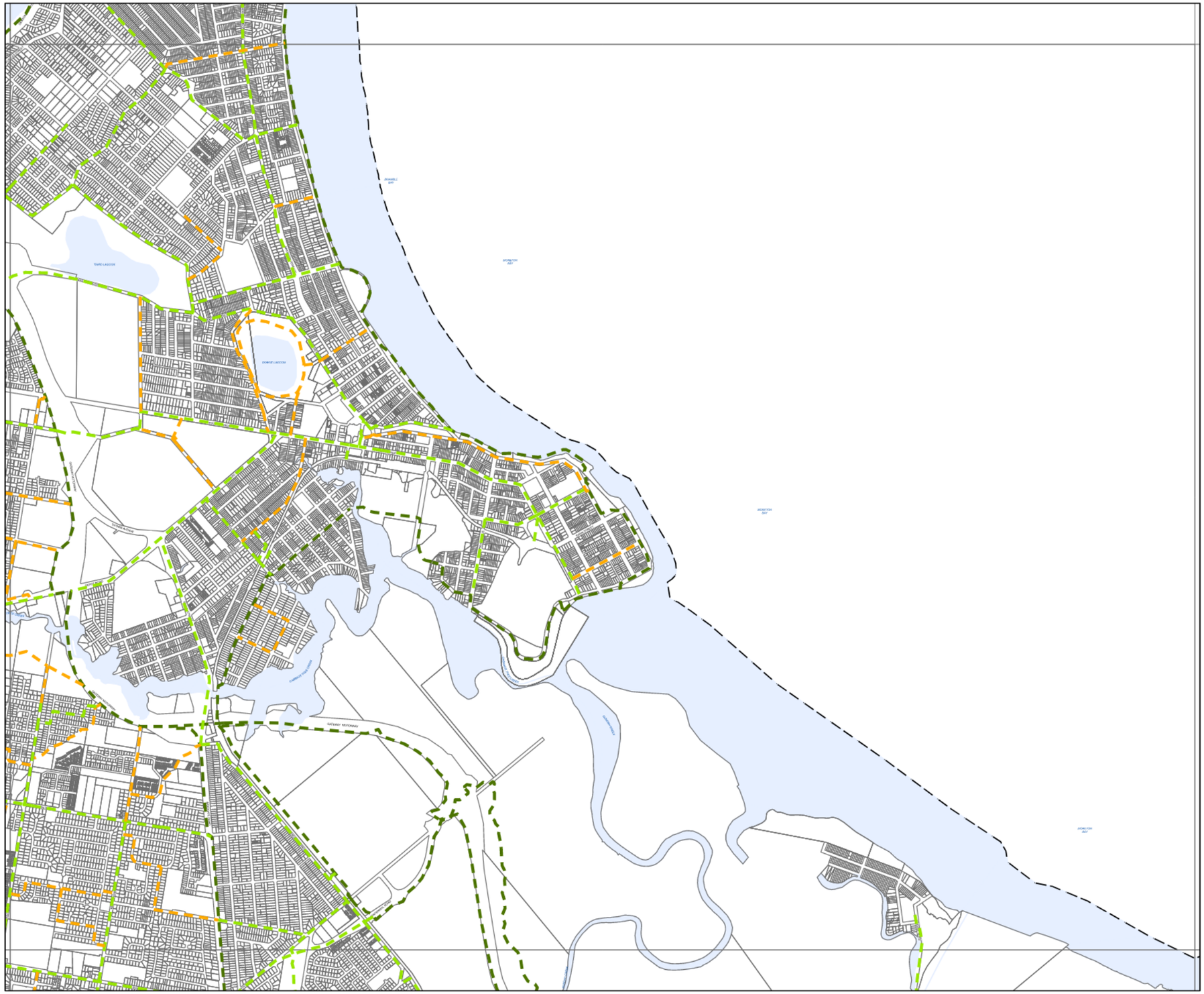

BRISBANE CITY
Planning Scheme

Bicycle network overlay map

Sub-Categories

- Local cycle route sub-category
- Primary cycle route sub-category
- Secondary cycle route sub-category
- Riverwalk - Typology 1 (City reaches north and south) sub-category
- Riverwalk - Typology 2 (Urban reaches) sub-category
- Riverwalk - Floating walkway sub-category

Boundaries

- BCC Local Government Area
- Property boundaries
- Waterbody

Editor's Note:
Land that adjoins land where an overlay sub-category applies, is within the overlay sub-category.

NOTES: This map is notional only and should not be used for interpreting City Plan provisions relating to specific sites.
To properly interpret the maps, the planning scheme must be referred to.
As adopted by Council, Effective 27th June 2025.
Based on Cadastral Data provided with the permission of the Department of Resources.
While every care is taken to ensure the accuracy of this data, the Brisbane City Council and the copyright owners, in permitting the use of this data, make no representations or warranties about its accuracy, reliability, completeness or suitability for any particular purpose and disclaims all responsibility and all liability (including without limitation, liability in negligence) for all expenses, losses, damages (including indirect or consequential damage) and costs which you might incur as a result of the data being inaccurate or incomplete in any way and for any reason.
© The State of Queensland (Department of Resources) 2021
© StreetPro 2022
© Brisbane City Council 2025

Projection: Map Grid of Australia, Zone 56
Horizontal Datum: Geocentric Datum of Australia 1994
Approximate Scale @ A3 1:22,000

0 500
Metres

OM-002.1



BRISBANE CITY
Planning Scheme

Bicycle network overlay map

Sub-Categories

- Local cycle route sub-category
- Primary cycle route sub-category
- Secondary cycle route sub-category
- Riverwalk - Typology 1 (City reaches north and south) sub-category
- Riverwalk - Typology 2 (Urban reaches) sub-category
- Riverwalk - Floating walkway sub-category

Boundaries

- BCC Local Government Area
- Property boundaries
- Waterbody

Editor's Note:
Land that adjoins land where an overlay sub-category applies, is within the overlay sub-category.

NOTES: This map is notional only and should not be used for interpreting City Plan provisions relating to specific sites.
To properly interpret the maps, the planning scheme must be referred to.
As adopted by Council, Effective 27th June 2025.
Based on Cadastral Data provided with the permission of the Department of Resources.
While every care is taken to ensure the accuracy of this data, the Brisbane City Council and the copyright owners, in permitting the use of this data, make no representations or warranties about its accuracy, reliability, completeness or suitability for any particular purpose and disclaims all responsibility and all liability (including without limitation, liability in negligence) for all expenses, losses, damages (including indirect or consequential damage) and costs which you might incur as a result of the data being inaccurate or incomplete in any way and for any reason.
© The State of Queensland (Department of Resources) 2021
© StreetPro 2022
© Brisbane City Council 2025

Projection: Map Grid of Australia, Zone 56
Horizontal Datum: Geocentric Datum of Australia 1994

Approximate Scale @ A3 1:22,000

0 500
Metres

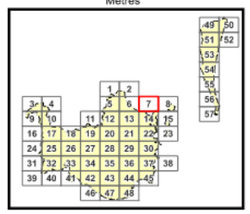

OM-002.1



BRISBANE CITY
Planning Scheme

Bicycle network overlay map

Sub-Categories

- Local cycle route sub-category
- Primary cycle route sub-category
- Secondary cycle route sub-category
- Riverwalk - Typology 1 (City reaches north and south) sub-category
- Riverwalk - Typology 2 (Urban reaches) sub-category
- Riverwalk - Floating walkway sub-category

Boundaries

- BCC Local Government Area
- Property boundaries
- Waterbody

Editor's Note:
Land that adjoins land where an overlay sub-category applies, is within the overlay sub-category.

NOTES: This map is notional only and should not be used for interpreting City Plan provisions relating to specific sites.
To properly interpret the maps, the planning scheme must be referred to.
As adopted by Council, Effective 27th June 2025.
Based on Cadastral Data provided with the permission of the Department of Resources.
While every care is taken to ensure the accuracy of this data, the Brisbane City Council and the copyright owners, in permitting the use of this data, make no representations or warranties about its accuracy, reliability, completeness or suitability for any particular purpose and disclaims all responsibility and all liability (including without limitation, liability in negligence) for all expenses, losses, damages (including indirect or consequential damage) and costs which you might incur as a result of the data being inaccurate or incomplete in any way and for any reason.
© The State of Queensland (Department of Resources) 2021
© StreetPro 2022
© Brisbane City Council 2025

Projection: Map Grid of Australia, Zone 56
Horizontal Datum: Geocentric Datum of Australia 1994
Approximate Scale @ A3 1:22,000

0 500
Metres

OM-002.1

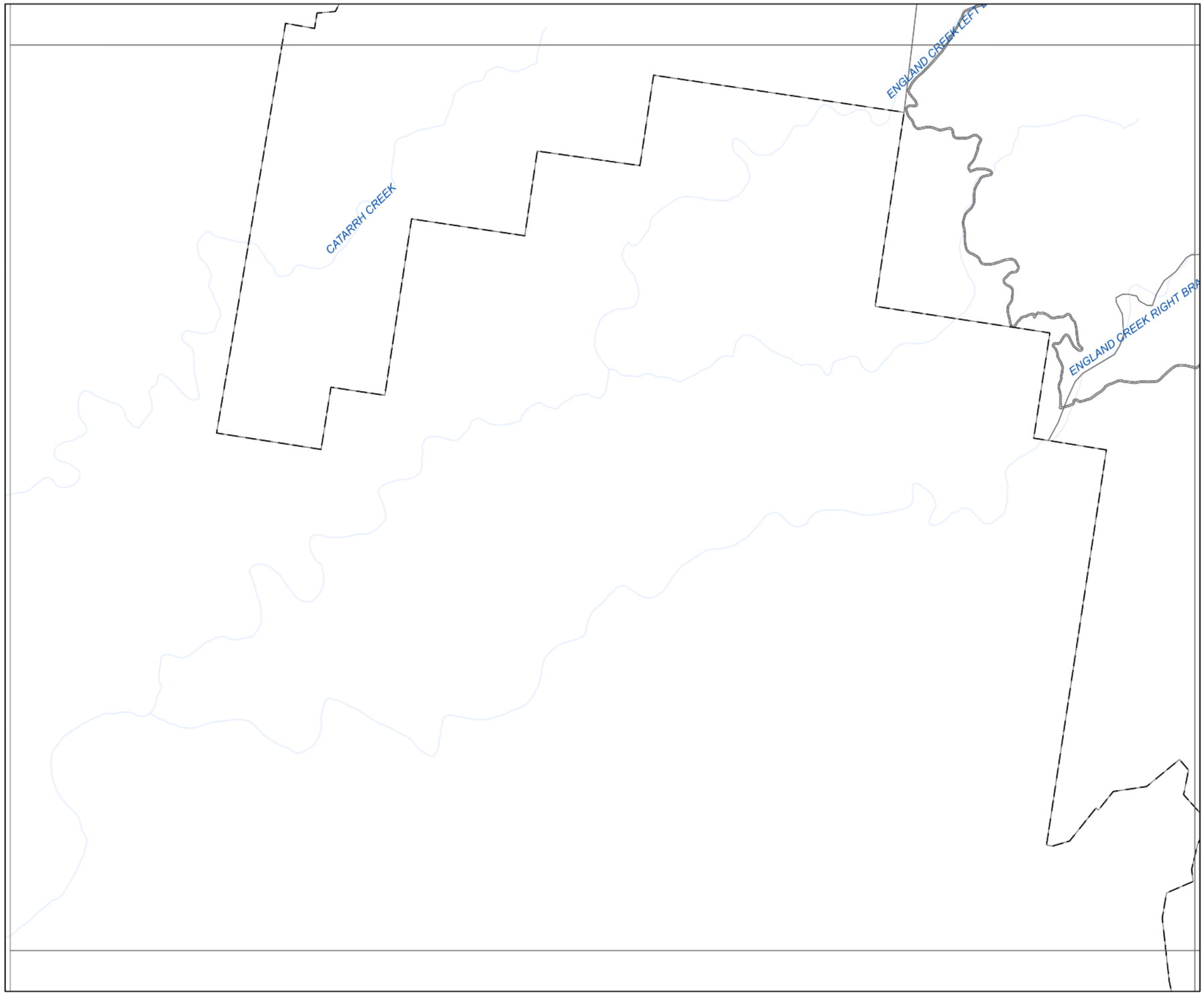

BRISBANE CITY
Planning Scheme

Bicycle network overlay map

Sub-Categories

- Local cycle route sub-category
- Primary cycle route sub-category
- Secondary cycle route sub-category
- Riverwalk - Typology 1 (City reaches north and south) sub-category
- Riverwalk - Typology 2 (Urban reaches) sub-category
- Riverwalk - Floating walkway sub-category

Boundaries

- BCC Local Government Area
- Property boundaries
- Waterbody

Editor's Note:
Land that adjoins land where an overlay sub-category applies, is within the overlay sub-category.

NOTES: This map is notional only and should not be used for interpreting City Plan provisions relating to specific sites.
To properly interpret the maps, the planning scheme must be referred to.
As adopted by Council, Effective 27th June 2025.
Based on Cadastral Data provided with the permission of the Department of Resources.
While every care is taken to ensure the accuracy of this data, the Brisbane City Council and the copyright owners, in permitting the use of this data, make no representations or warranties about its accuracy, reliability, completeness or suitability for any particular purpose and disclaims all responsibility and all liability (including without limitation, liability in negligence) for all expenses, losses, damages (including indirect or consequential damage) and costs which you might incur as a result of the data being inaccurate or incomplete in any way and for any reason.
© The State of Queensland (Department of Resources) 2021
© StreetPro 2022
© Brisbane City Council 2025

Projection: Map Grid of Australia, Zone 56
Horizontal Datum: Geocentric Datum of Australia 1994

Approximate Scale @ A3 1:22,000

0 500
Metres

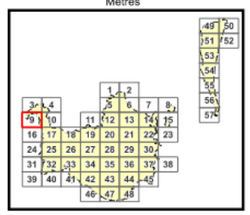

OM-002.1

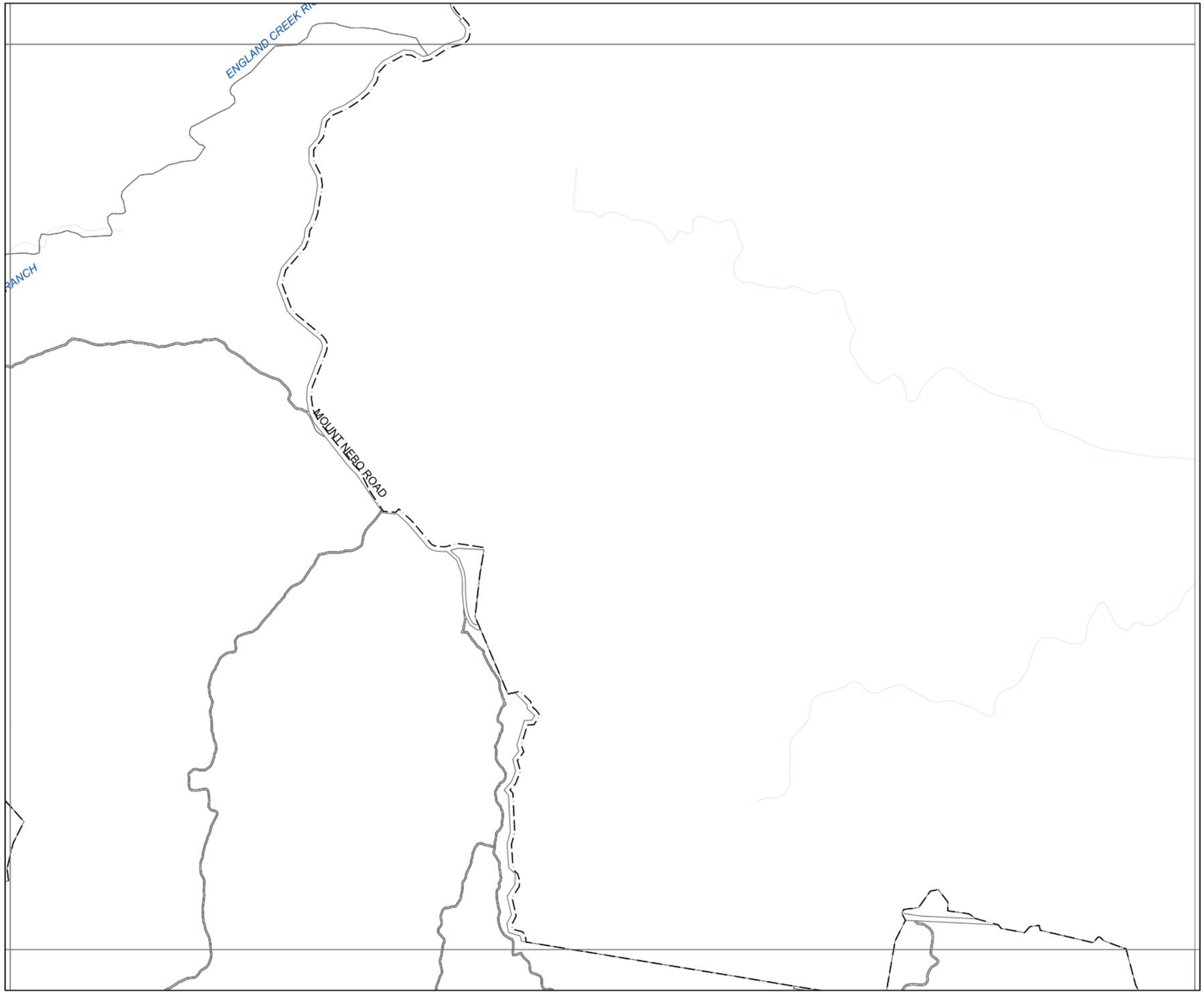

BRISBANE CITY
Planning Scheme

Bicycle network overlay map

Sub-Categories

- Local cycle route sub-category
- Primary cycle route sub-category
- Secondary cycle route sub-category
- Riverwalk - Typology 1 (City reaches north and south) sub-category
- Riverwalk - Typology 2 (Urban reaches) sub-category
- Riverwalk - Floating walkway sub-category

Boundaries

- BCC Local Government Area
- Property boundaries
- Waterbody

Editor's Note:
Land that adjoins land where an overlay sub-category applies, is within the overlay sub-category.

NOTES: This map is notional only and should not be used for interpreting City Plan provisions relating to specific sites.
To properly interpret the maps, the planning scheme must be referred to.
As adopted by Council, Effective 27th June 2025.
Based on Cadastral Data provided with the permission of the Department of Resources.
While every care is taken to ensure the accuracy of this data, the Brisbane City Council and the copyright owners, in permitting the use of this data, make no representations or warranties about its accuracy, reliability, completeness or suitability for any particular purpose and disclaims all responsibility and all liability (including without limitation, liability in negligence) for all expenses, losses, damages (including indirect or consequential damage) and costs which you might incur as a result of the data being inaccurate or incomplete in any way and for any reason.
© The State of Queensland (Department of Resources) 2021
© StreetPro 2022
© Brisbane City Council 2025

Projection: Map Grid of Australia, Zone 56
Horizontal Datum: Geocentric Datum of Australia 1994
Approximate Scale @ A3 1:22,000

0 500
Metres

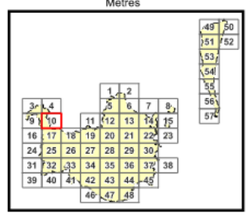

OM-002.1

BRISBANE CITY
Planning Scheme

Bicycle network overlay map

Sub-Categories

- Local cycle route sub-category
- Primary cycle route sub-category
- Secondary cycle route sub-category
- Riverwalk - Typology 1 (City reaches north and south) sub-category
- Riverwalk - Typology 2 (Urban reaches) sub-category
- Riverwalk - Floating walkway sub-category

Boundaries

- BCC Local Government Area
- Property boundaries
- Waterbody

Editor's Note:
Land that adjoins land where an overlay sub-category applies, is within the overlay sub-category.

NOTES: This map is notional only and should not be used for interpreting City Plan provisions relating to specific sites.
To properly interpret the maps, the planning scheme must be referred to.
As adopted by Council, Effective 27th June 2025.
Based on Cadastral Data provided with the permission of the Department of Resources.
While every care is taken to ensure the accuracy of this data, the Brisbane City Council and the copyright owners, in permitting the use of this data, make no representations or warranties about its accuracy, reliability, completeness or suitability for any particular purpose and disclaims all responsibility and all liability (including without limitation, liability in negligence) for all expenses, losses, damages (including indirect or consequential damage) and costs which you might incur as a result of the data being inaccurate or incomplete in any way and for any reason.
© The State of Queensland (Department of Resources) 2021
© StreetPro 2022
© Brisbane City Council 2025

Projection: Map Grid of Australia, Zone 56
Horizontal Datum: Geocentric Datum of Australia 1994

Approximate Scale @ A3 1:22,000

0 500
Metres

OM-002.1

BRISBANE CITY
Planning Scheme

Bicycle network overlay map

Sub-Categories

- Local cycle route sub-category
- Primary cycle route sub-category
- Secondary cycle route sub-category
- Riverwalk - Typology 1 (City reaches north and south) sub-category
- Riverwalk - Typology 2 (Urban reaches) sub-category
- Riverwalk - Floating walkway sub-category

Boundaries

- BCC Local Government Area
- Property boundaries
- Waterbody

Editor's Note:
Land that adjoins land where an overlay sub-category applies, is within the overlay sub-category.

NOTES: This map is notional only and should not be used for interpreting City Plan provisions relating to specific sites.
To properly interpret the maps, the planning scheme must be referred to.
As adopted by Council, Effective 27th June 2025.
Based on Cadastral Data provided with the permission of the Department of Resources.
While every care is taken to ensure the accuracy of this data, the Brisbane City Council and the copyright owners, in permitting the use of this data, make no representations or warranties about its accuracy, reliability, completeness or suitability for any particular purpose and disclaims all responsibility and all liability (including without limitation, liability in negligence) for all expenses, losses, damages (including indirect or consequential damage) and costs which you might incur as a result of the data being inaccurate or incomplete in any way and for any reason.
© The State of Queensland (Department of Resources) 2021
© StreetPro 2022
© Brisbane City Council 2025

Projection: Map Grid of Australia, Zone 56
Horizontal Datum: Geocentric Datum of Australia 1994

Approximate Scale @ A3 1:22,000

0 500
Metres

OM-002.1

BRISBANE CITY
Planning Scheme

Bicycle network overlay map

Sub-Categories

- Local cycle route sub-category
- Primary cycle route sub-category
- Secondary cycle route sub-category
- Riverwalk - Typology 1 (City reaches north and south) sub-category
- Riverwalk - Typology 2 (Urban reaches) sub-category
- Riverwalk - Floating walkway sub-category

Boundaries

- BCC Local Government Area
- Property boundaries
- Waterbody

Editor's Note:
Land that adjoins land where an overlay sub-category applies, is within the overlay sub-category.

NOTES: This map is notional only and should not be used for interpreting City Plan provisions relating to specific sites. To properly interpret the maps, the planning scheme must be referred to.
As adopted by Council. Effective 27th June 2025.
Based on Cadastral Data provided with the permission of the Department of Resources.
While every care is taken to ensure the accuracy of this data, the Brisbane City Council and the copyright owners, in permitting the use of this data, make no representations or warranties about its accuracy, reliability, completeness or suitability for any particular purpose and disclaims all responsibility and all liability (including without limitation, liability in negligence) for all expenses, losses, damages (including indirect or consequential damage) and costs which you might incur as a result of the data being inaccurate or incomplete in any way and for any reason.
© The State of Queensland (Department of Resources) 2021
© StreetPro 2022
© Brisbane City Council 2025

Projection: Map Grid of Australia, Zone 56
Horizontal Datum: Geocentric Datum of Australia 1994
Approximate Scale @ A3 1:22,000
0 500
Metres

OM-002.1

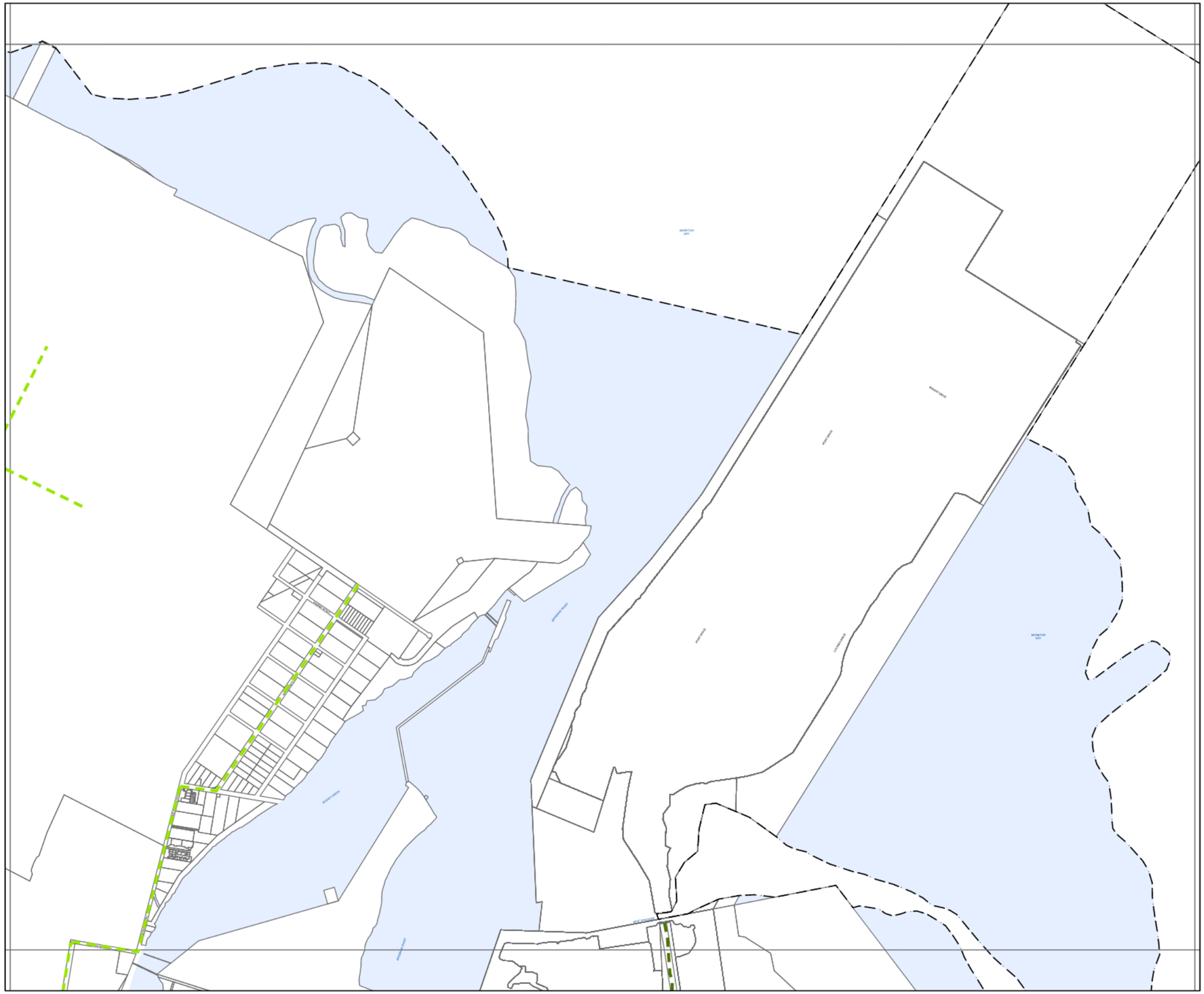

BRISBANE CITY
Planning Scheme

Bicycle network overlay map

Sub-Categories

- Local cycle route sub-category
- Primary cycle route sub-category
- Secondary cycle route sub-category
- Riverwalk - Typology 1 (City reaches north and south) sub-category
- Riverwalk - Typology 2 (Urban reaches) sub-category
- Riverwalk - Floating walkway sub-category

Boundaries

- BCC Local Government Area
- Property boundaries
- Waterbody

Editor's Note:
Land that adjoins land where an overlay sub-category applies, is within the overlay sub-category.

NOTES: This map is notional only and should not be used for interpreting City Plan provisions relating to specific sites.
To properly interpret the maps, the planning scheme must be referred to.
As adopted by Council. Effective 27th June 2025.
Based on Cadastral Data provided with the permission of the Department of Resources.
While every care is taken to ensure the accuracy of this data, the Brisbane City Council and the copyright owners, in permitting the use of this data, make no representations or warranties about its accuracy, reliability, completeness or suitability for any particular purpose and disclaims all responsibility and all liability (including without limitation, liability in negligence) for all expenses, losses, damages (including indirect or consequential damage) and costs which you might incur as a result of the data being inaccurate or incomplete in any way and for any reason.
© The State of Queensland (Department of Resources) 2021
© StreetPro 2022
© Brisbane City Council 2025

Projection: Map Grid of Australia, Zone 56
Horizontal Datum: Geocentric Datum of Australia 1994
Approximate Scale @ A3 1:22,000
0 500
Metres

OM-002.1

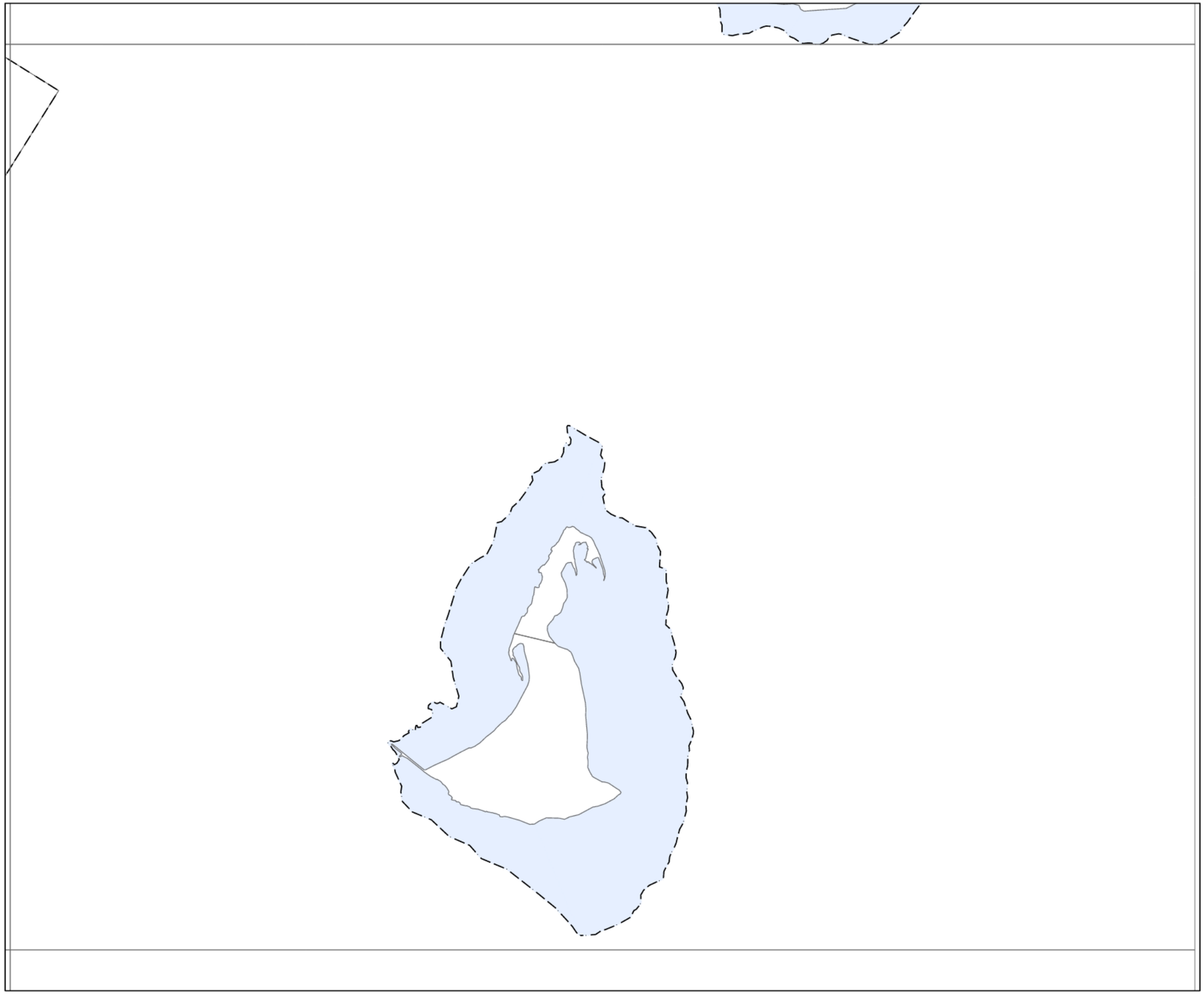

BRISBANE CITY
Planning Scheme

Bicycle network overlay map

Sub-Categories

- Local cycle route sub-category
- Primary cycle route sub-category
- Secondary cycle route sub-category
- Riverwalk - Typology 1 (City reaches north and south) sub-category
- Riverwalk - Typology 2 (Urban reaches) sub-category
- Riverwalk - Floating walkway sub-category

Boundaries

- BCC Local Government Area
- Property boundaries
- Waterbody

Editor's Note:
Land that adjoins land where an overlay sub-category applies, is within the overlay sub-category.

NOTES: This map is notional only and should not be used for interpreting City Plan provisions relating to specific sites.
To properly interpret the maps, the planning scheme must be referred to.
As adopted by Council, Effective 27th June 2025.
Based on Cadastral Data provided with the permission of the Department of Resources.
While every care is taken to ensure the accuracy of this data, the Brisbane City Council and the copyright owners, in permitting the use of this data, make no representations or warranties about its accuracy, reliability, completeness or suitability for any particular purpose and disclaims all responsibility and all liability (including without limitation, liability in negligence) for all expenses, losses, damages (including indirect or consequential damage) and costs which you might incur as a result of the data being inaccurate or incomplete in any way and for any reason.
© The State of Queensland (Department of Resources) 2021
© StreetPro 2022
© Brisbane City Council 2025

Projection: Map Grid of Australia, Zone 56
Horizontal Datum: Geocentric Datum of Australia 1994

Approximate Scale @ A3 1:22,000

0 500
Metres

OM-002.1

BRISBANE CITY
Planning Scheme

Bicycle network overlay map

Sub-Categories

- Local cycle route sub-category
- Primary cycle route sub-category
- Secondary cycle route sub-category
- Riverwalk - Typology 1 (City reaches north and south) sub-category
- Riverwalk - Typology 2 (Urban reaches) sub-category
- Riverwalk - Floating walkway sub-category

Boundaries

- BCC Local Government Area
- Property boundaries
- Waterbody

Editor's Note:
Land that adjoins land where an overlay sub-category applies, is within the overlay sub-category.

NOTES: This map is notional only and should not be used for interpreting City Plan provisions relating to specific sites.
To properly interpret the maps, the planning scheme must be referred to.
As adopted by Council, Effective 27th June 2025.
Based on Cadastral Data provided with the permission of the Department of Resources.
While every care is taken to ensure the accuracy of this data, the Brisbane City Council and the copyright owners, in permitting the use of this data, make no representations or warranties about its accuracy, reliability, completeness or suitability for any particular purpose and disclaims all responsibility and all liability (including without limitation, liability in negligence) for all expenses, losses, damages (including indirect or consequential damage) and costs which you might incur as a result of the data being inaccurate or incomplete in any way and for any reason.
© The State of Queensland (Department of Resources) 2021
© StreetPro 2022
© Brisbane City Council 2025

Projection: Map Grid of Australia, Zone 56
Horizontal Datum: Geocentric Datum of Australia 1994

Approximate Scale @ A3 1:22,000

0 500
Metres

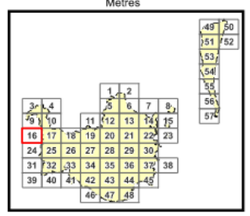

OM-002.1

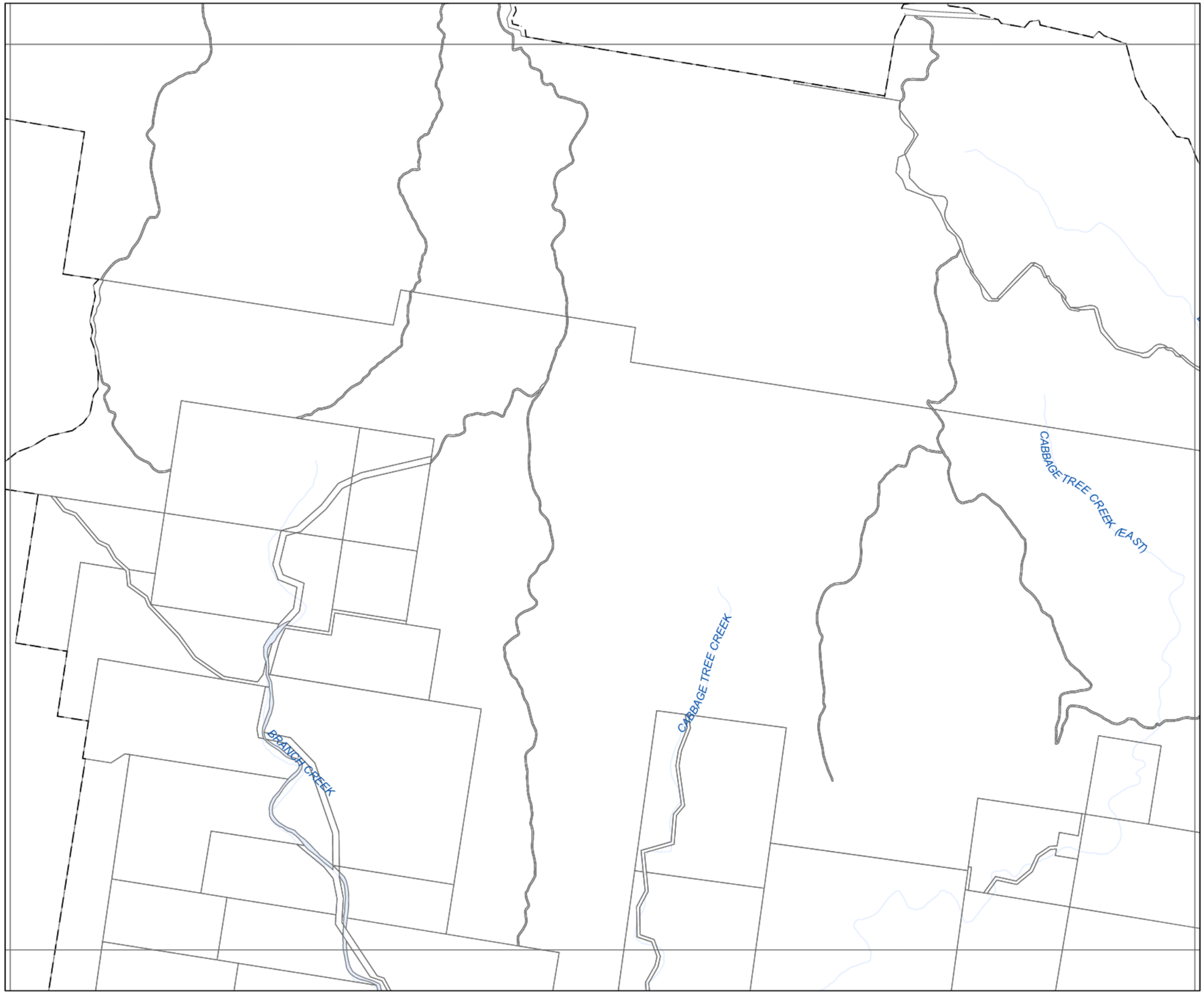

BRISBANE CITY
Planning Scheme

Bicycle network overlay map

Sub-Categories

- Local cycle route sub-category
- Primary cycle route sub-category
- Secondary cycle route sub-category
- Riverwalk - Typology 1 (City reaches north and south) sub-category
- Riverwalk - Typology 2 (Urban reaches) sub-category
- Riverwalk - Floating walkway sub-category

Boundaries

- BCC Local Government Area
- Property boundaries
- Waterbody

Editor's Note:
Land that adjoins land where an overlay sub-category applies, is within the overlay sub-category.

NOTES: This map is notional only and should not be used for interpreting City Plan provisions relating to specific sites.
To properly interpret the maps, the planning scheme must be referred to.
As adopted by Council, Effective 27th June 2025.
Based on Cadastral Data provided with the permission of the Department of Resources.
While every care is taken to ensure the accuracy of this data, the Brisbane City Council and the copyright owners, in permitting the use of this data, make no representations or warranties about its accuracy, reliability, completeness or suitability for any particular purpose and disclaims all responsibility and all liability (including without limitation, liability in negligence) for all expenses, losses, damages (including indirect or consequential damage) and costs which you might incur as a result of the data being inaccurate or incomplete in any way and for any reason.
© The State of Queensland (Department of Resources) 2021
© StreetPro 2022
© Brisbane City Council 2025

Projection: Map Grid of Australia, Zone 56
Horizontal Datum: Geocentric Datum of Australia 1994
Approximate Scale @ A3 1:22,000

0 500
Metres

OM-002.1

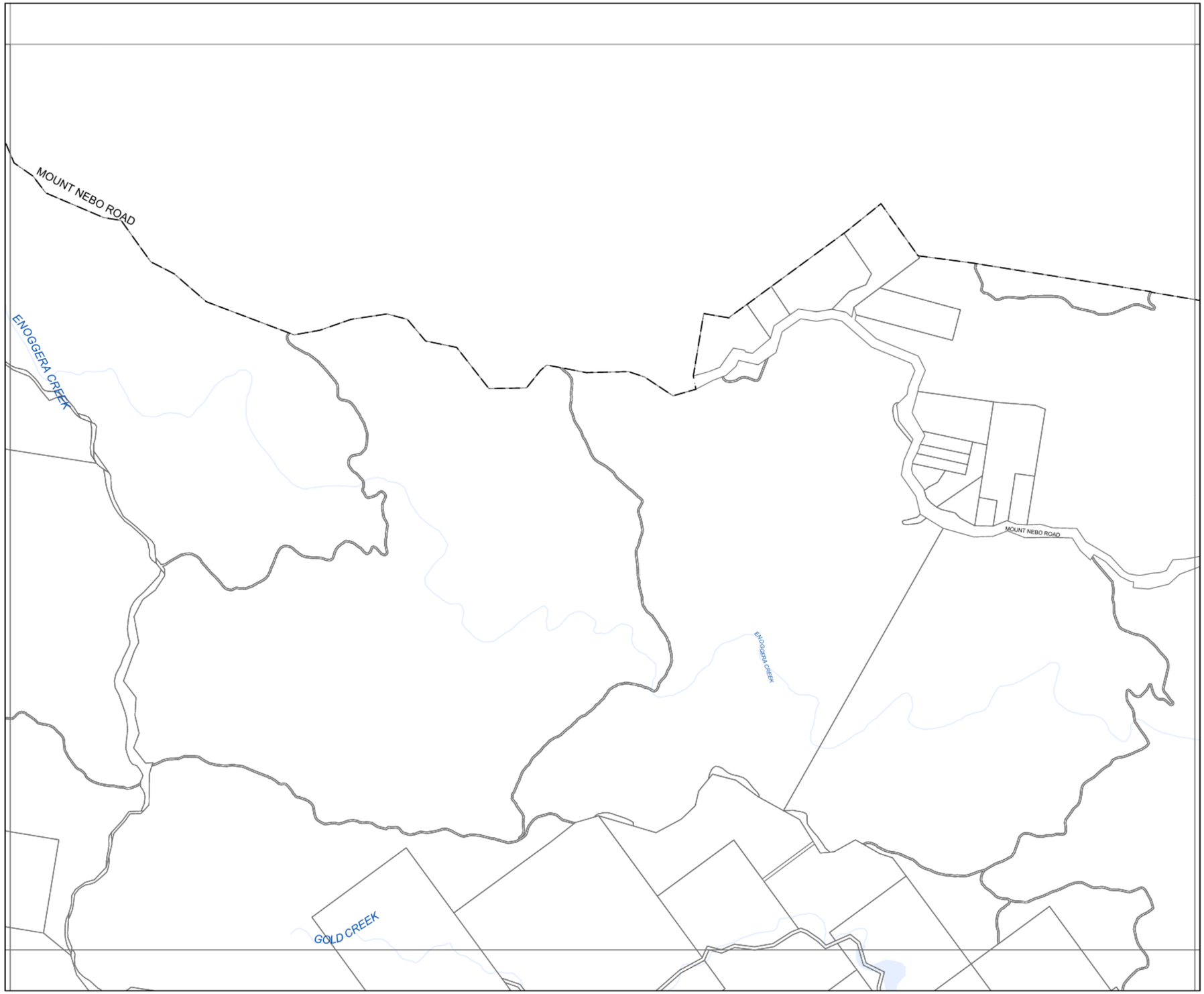

BRISBANE CITY
Planning Scheme

Bicycle network overlay map

Sub-Categories

- Local cycle route sub-category
- Primary cycle route sub-category
- Secondary cycle route sub-category
- Riverwalk - Typology 1 (City reaches north and south) sub-category
- Riverwalk - Typology 2 (Urban reaches) sub-category
- Riverwalk - Floating walkway sub-category

Boundaries

- BCC Local Government Area
- Property boundaries
- Waterbody

Editor's Note:
Land that adjoins land where an overlay sub-category applies, is within the overlay sub-category.

NOTES: This map is notional only and should not be used for interpreting City Plan provisions relating to specific sites.
To properly interpret the maps, the planning scheme must be referred to.
As adopted by Council, Effective 27th June 2025.
Based on Cadastral Data provided with the permission of the Department of Resources.
While every care is taken to ensure the accuracy of this data, the Brisbane City Council and the copyright owners, in permitting the use of this data, make no representations or warranties about its accuracy, reliability, completeness or suitability for any particular purpose and disclaims all responsibility and all liability (including without limitation, liability in negligence) for all expenses, losses, damages (including indirect or consequential damage) and costs which you might incur as a result of the data being inaccurate or incomplete in any way and for any reason.
© The State of Queensland (Department of Resources) 2021
© StreetPro 2022
© Brisbane City Council 2025

Projection: Map Grid of Australia, Zone 56
Horizontal Datum: Geocentric Datum of Australia 1994

Approximate Scale @ A3 1:22,000

0 500
Metres

OM-002.1

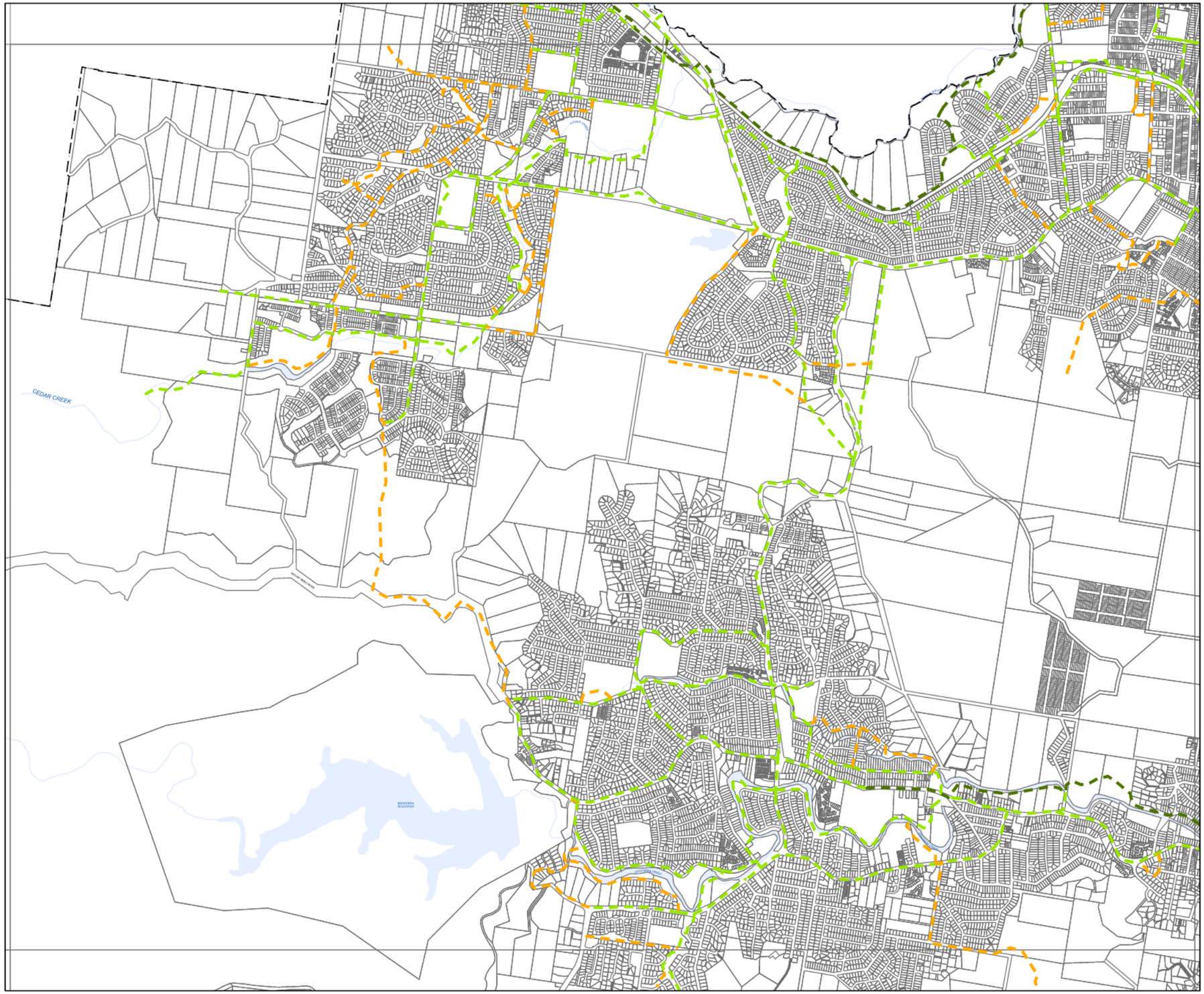

BRISBANE CITY
Planning Scheme

Bicycle network overlay map

Sub-Categories

- Local cycle route sub-category
- Primary cycle route sub-category
- Secondary cycle route sub-category
- Riverwalk - Typology 1 (City reaches north and south) sub-category
- Riverwalk - Typology 2 (Urban reaches) sub-category
- Riverwalk - Floating walkway sub-category

Boundaries

- BCC Local Government Area
- Property boundaries
- Waterbody

Editor's Note:
Land that adjoins land where an overlay sub-category applies, is within the overlay sub-category.

NOTES: This map is notional only and should not be used for interpreting City Plan provisions relating to specific sites.
To properly interpret the maps, the planning scheme must be referred to.
As adopted by Council. Effective 27th June 2025.
Based on Cadastral Data provided with the permission of the Department of Resources.
While every care is taken to ensure the accuracy of this data, the Brisbane City Council and the copyright owners, in permitting the use of this data, make no representations or warranties about its accuracy, reliability, completeness or suitability for any particular purpose and disclaims all responsibility and all liability (including without limitation, liability in negligence) for all expenses, losses, damages (including indirect or consequential damage) and costs which you might incur as a result of the data being inaccurate or incomplete in any way and for any reason.
© The State of Queensland (Department of Resources) 2021
© StreetPro 2022
© Brisbane City Council 2025

Projection: Map Grid of Australia, Zone 56
Horizontal Datum: Geocentric Datum of Australia 1994

Approximate Scale @ A3 1:22,000

0 500
Metres

OM-002.1

BRISBANE CITY
Planning Scheme

Bicycle network overlay map

Sub-Categories

- Local cycle route sub-category
- Primary cycle route sub-category
- Secondary cycle route sub-category
- Riverwalk - Typology 1 (City reaches north and south) sub-category
- Riverwalk - Typology 2 (Urban reaches) sub-category
- Riverwalk - Floating walkway sub-category

Boundaries

- BCC Local Government Area
- Property boundaries
- Waterbody

Editor's Note:
Land that adjoins land where an overlay sub-category applies, is within the overlay sub-category.

NOTES: This map is notional only and should not be used for interpreting City Plan provisions relating to specific sites.
To properly interpret the maps, the planning scheme must be referred to.
As adopted by Council. Effective 27th June 2025.
Based on Cadastral Data provided with the permission of the Department of Resources.
While every care is taken to ensure the accuracy of this data, the Brisbane City Council and the copyright owners, in permitting the use of this data, make no representations or warranties about its accuracy, reliability, completeness or suitability for any particular purpose and disclaims all responsibility and all liability (including without limitation, liability in negligence) for all expenses, losses, damages (including indirect or consequential damage) and costs which you might incur as a result of the data being inaccurate or incomplete in any way and for any reason.
© The State of Queensland (Department of Resources) 2021
© StreetPro 2022
© Brisbane City Council 2025

Projection: Map Grid of Australia, Zone 56
Horizontal Datum: Geocentric Datum of Australia 1994
Approximate Scale @ A3 1:22,000
0 500
Metres

OM-002.1

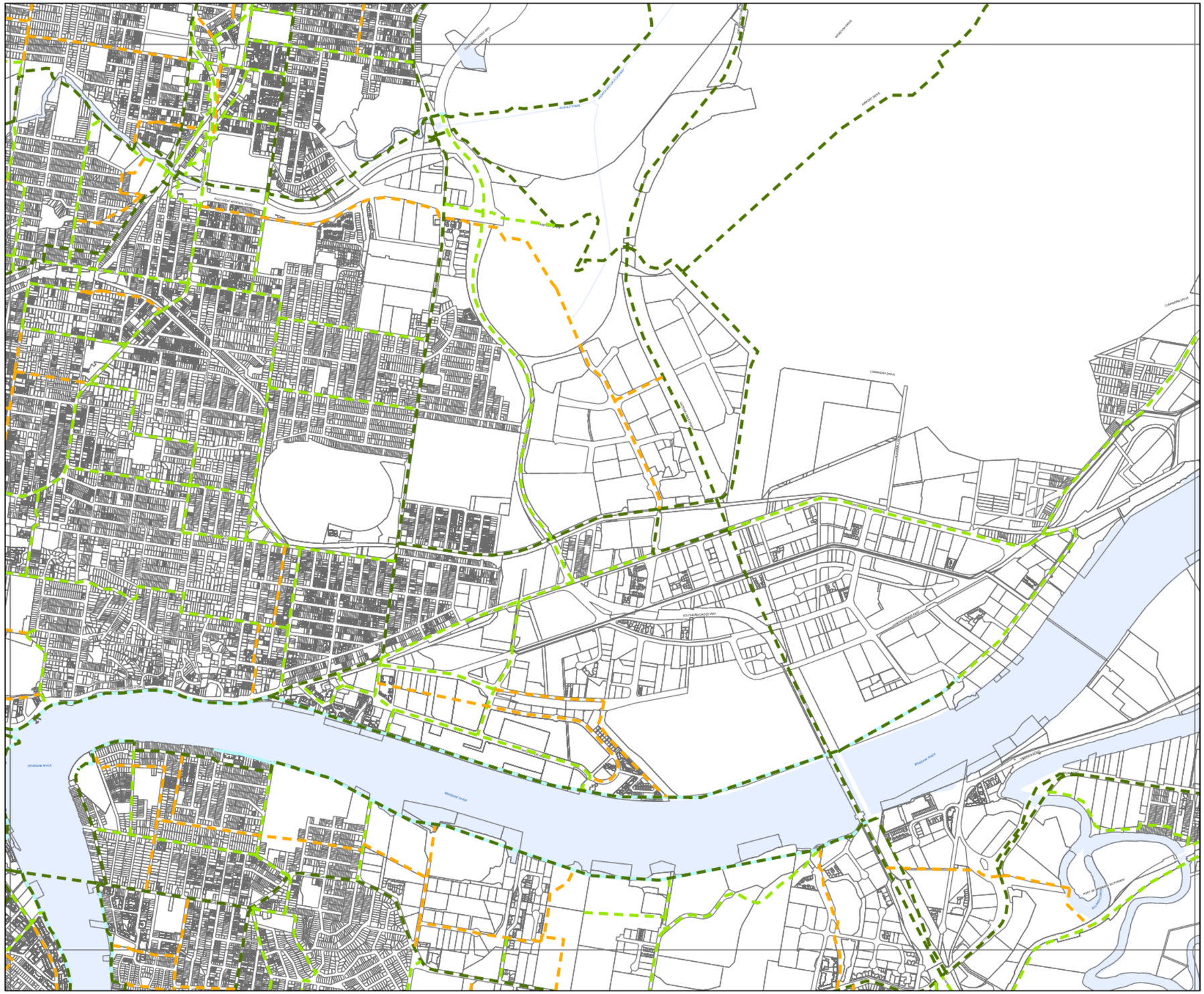

BRISBANE CITY
Planning Scheme

Bicycle network overlay map

Sub-Categories

- Local cycle route sub-category
- Primary cycle route sub-category
- Secondary cycle route sub-category
- Riverwalk - Typology 1 (City reaches north and south) sub-category
- Riverwalk - Typology 2 (Urban reaches) sub-category
- Riverwalk - Floating walkway sub-category

Boundaries

- BCC Local Government Area
- Property boundaries
- Waterbody

Editor's Note:
Land that adjoins land where an overlay sub-category applies, is within the overlay sub-category.

NOTES: This map is notional only and should not be used for interpreting City Plan provisions relating to specific sites.
To properly interpret the maps, the planning scheme must be referred to.
As adopted by Council, Effective 27th June 2025.
Based on Cadastral Data provided with the permission of the Department of Resources.
While every care is taken to ensure the accuracy of this data, the Brisbane City Council and the copyright owners, in permitting the use of this data, make no representations or warranties about its accuracy, reliability, completeness or suitability for any particular purpose and disclaims all responsibility and all liability (including without limitation, liability in negligence) for all expenses, losses, damages (including indirect or consequential damage) and costs which you might incur as a result of the data being inaccurate or incomplete in any way and for any reason.
© The State of Queensland (Department of Resources) 2021
© StreetPro 2022
© Brisbane City Council 2025

Projection: Map Grid of Australia, Zone 56
Horizontal Datum: Geocentric Datum of Australia 1994
Approximate Scale @ A3 1:22,000
0 500
Metres

OM-002.1

BRISBANE CITY
Planning Scheme

Bicycle network overlay map

Sub-Categories

- Local cycle route sub-category
- Primary cycle route sub-category
- Secondary cycle route sub-category
- Riverwalk - Typology 1 (City reaches north and south) sub-category
- Riverwalk - Typology 2 (Urban reaches) sub-category
- Riverwalk - Floating walkway sub-category

Boundaries

- BCC Local Government Area
- Property boundaries
- Waterbody

Editor's Note:
Land that adjoins land where an overlay sub-category applies, is within the overlay sub-category.

NOTES: This map is notional only and should not be used for interpreting City Plan provisions relating to specific sites.
To properly interpret the maps, the planning scheme must be referred to.
As adopted by Council. Effective 27th June 2025.
Based on Cadastral Data provided with the permission of the Department of Resources.
While every care is taken to ensure the accuracy of this data, the Brisbane City Council and the copyright owners, in permitting the use of this data, make no representations or warranties about its accuracy, reliability, completeness or suitability for any particular purpose and disclaims all responsibility and all liability (including without limitation, liability in negligence) for all expenses, losses, damages (including indirect or consequential damage) and costs which you might incur as a result of the data being inaccurate or incomplete in any way and for any reason.
© The State of Queensland (Department of Resources) 2021
© StreetPro 2022
© Brisbane City Council 2025

Projection: Map Grid of Australia, Zone 56
Horizontal Datum: Geocentric Datum of Australia 1994
Approximate Scale @ A3 1:22,000

0 500
Metres

OM-002.1

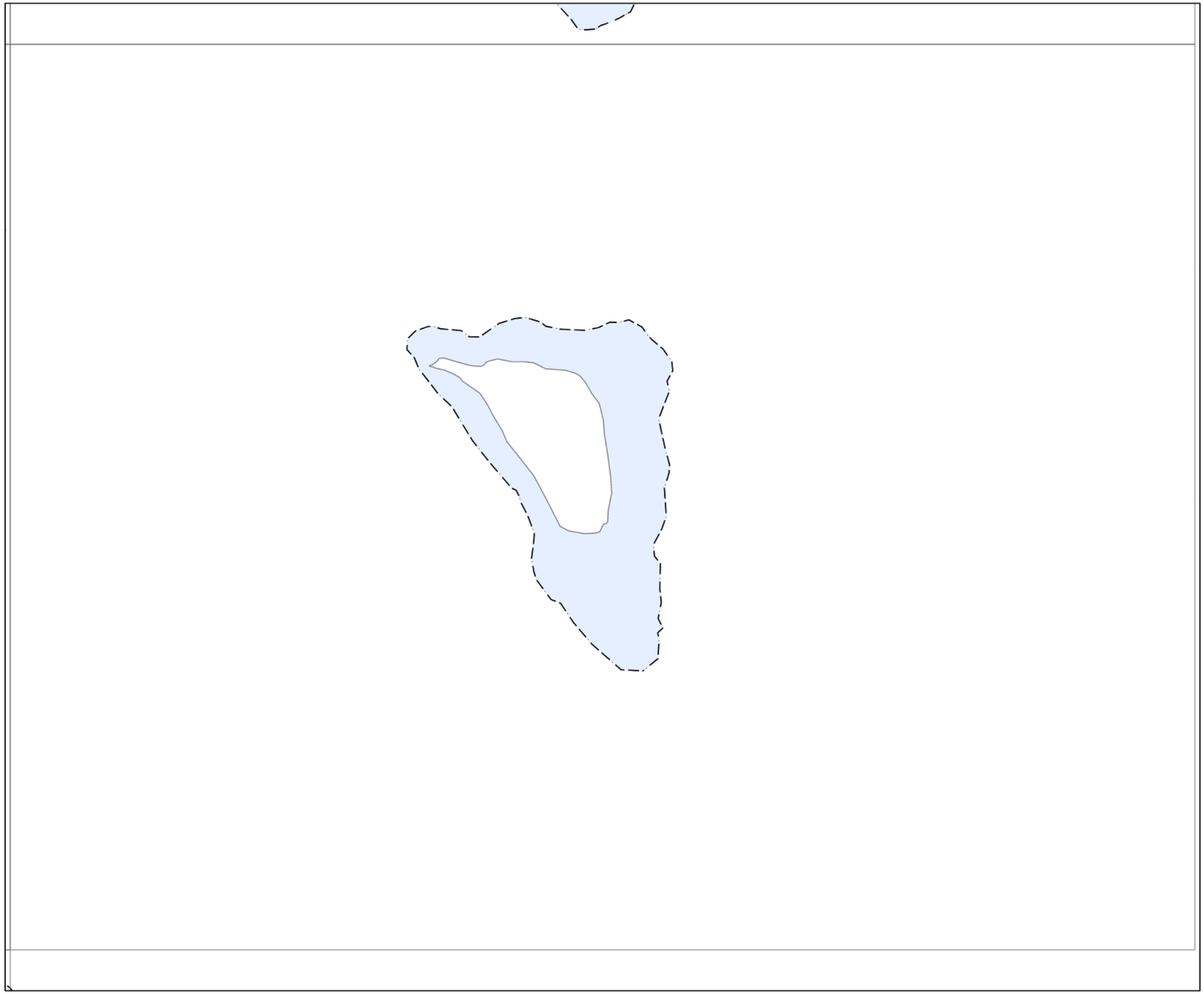

BRISBANE CITY
Planning Scheme

Bicycle network overlay map

Sub-Categories

- Local cycle route sub-category
- Primary cycle route sub-category
- Secondary cycle route sub-category
- Riverwalk - Typology 1 (City reaches north and south) sub-category
- Riverwalk - Typology 2 (Urban reaches) sub-category
- Riverwalk - Floating walkway sub-category

Boundaries

- BCC Local Government Area
- Property boundaries
- Waterbody

Editor's Note:
Land that adjoins land where an overlay sub-category applies, is within the overlay sub-category.

NOTES: This map is notional only and should not be used for interpreting City Plan provisions relating to specific sites.
To properly interpret the maps, the planning scheme must be referred to.
As adopted by Council. Effective 27th June 2025.
Based on Cadastral Data provided with the permission of the Department of Resources.
While every care is taken to ensure the accuracy of this data, the Brisbane City Council and the copyright owners, in permitting the use of this data, make no representations or warranties about its accuracy, reliability, completeness or suitability for any particular purpose and disclaims all responsibility and all liability (including without limitation, liability in negligence) for all expenses, losses, damages (including indirect or consequential damage) and costs which you might incur as a result of the data being inaccurate or incomplete in any way and for any reason.
© The State of Queensland (Department of Resources) 2021
© StreetPro 2022
© Brisbane City Council 2025

Projection: Map Grid of Australia, Zone 56
Horizontal Datum: Geocentric Datum of Australia 1994
Approximate Scale @ A3 1:22,000
0 500
Metres

OM-002.1

BRISBANE CITY
Planning Scheme

Bicycle network overlay map

Sub-Categories

- Local cycle route sub-category
- Primary cycle route sub-category
- Secondary cycle route sub-category
- Riverwalk - Typology 1 (City reaches north and south) sub-category
- Riverwalk - Typology 2 (Urban reaches) sub-category
- Riverwalk - Floating walkway sub-category

Boundaries

- BCC Local Government Area
- Property boundaries
- Waterbody

Editor's Note:
Land that adjoins land where an overlay sub-category applies, is within the overlay sub-category.

NOTES: This map is notional only and should not be used for interpreting City Plan provisions relating to specific sites.
To properly interpret the maps, the planning scheme must be referred to.
As adopted by Council. Effective 27th June 2025.
Based on Cadastral Data provided with the permission of the Department of Resources.
While every care is taken to ensure the accuracy of this data, the Brisbane City Council and the copyright owners, in permitting the use of this data, make no representations or warranties about its accuracy, reliability, completeness or suitability for any particular purpose and disclaims all responsibility and all liability (including without limitation, liability in negligence) for all expenses, losses, damages (including indirect or consequential damage) and costs which you might incur as a result of the data being inaccurate or incomplete in any way and for any reason.
© The State of Queensland (Department of Resources) 2021
© StreetPro 2022
© Brisbane City Council 2025

Projection: Map Grid of Australia, Zone 56
Horizontal Datum: Geocentric Datum of Australia 1994

Approximate Scale @ A3 1:22,000

0 500
Metres

OM-002.1

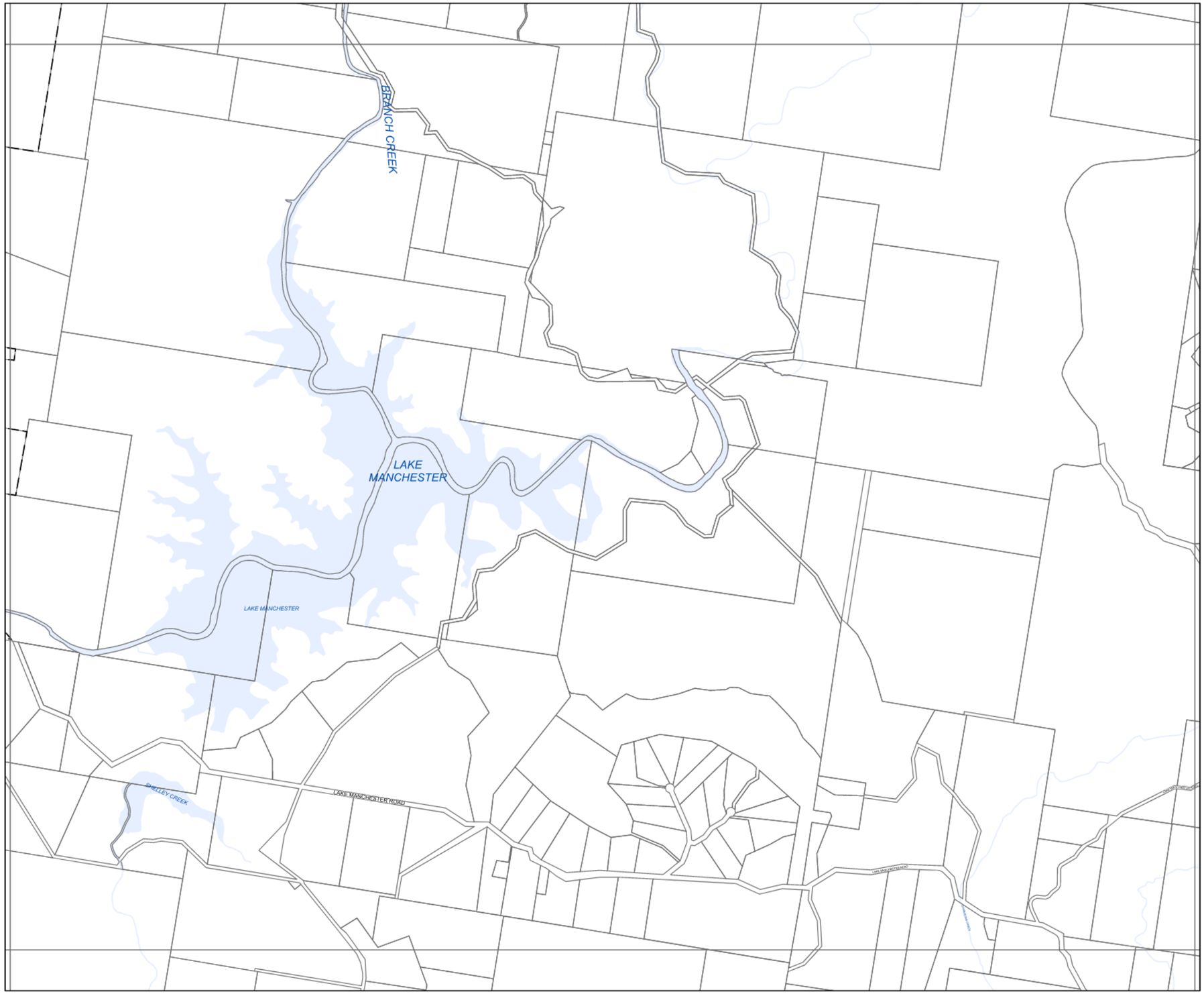

BRISBANE CITY
Planning Scheme

Bicycle network overlay map

Sub-Categories

- Local cycle route sub-category
- Primary cycle route sub-category
- Secondary cycle route sub-category
- Riverwalk - Typology 1 (City reaches north and south) sub-category
- Riverwalk - Typology 2 (Urban reaches) sub-category
- Riverwalk - Floating walkway sub-category

Boundaries

- BCC Local Government Area
- Property boundaries
- Waterbody

Editor's Note:
Land that adjoins land where an overlay sub-category applies, is within the overlay sub-category.

NOTES: This map is notional only and should not be used for interpreting City Plan provisions relating to specific sites.
To properly interpret the maps, the planning scheme must be referred to.
As adopted by Council, Effective 27th June 2025.
Based on Cadastral Data provided with the permission of the Department of Resources.
While every care is taken to ensure the accuracy of this data, the Brisbane City Council and the copyright owners, in permitting the use of this data, make no representations or warranties about its accuracy, reliability, completeness or suitability for any particular purpose and disclaims all responsibility and all liability (including without limitation, liability in negligence) for all expenses, losses, damages (including indirect or consequential damage) and costs which you might incur as a result of the data being inaccurate or incomplete in any way and for any reason.
© The State of Queensland (Department of Resources) 2021
© StreetPro 2022
© Brisbane City Council 2025

Projection: Map Grid of Australia, Zone 56
Horizontal Datum: Geocentric Datum of Australia 1994
Approximate Scale @ A3 1:22,000

0 500
Metres

OM-002.1

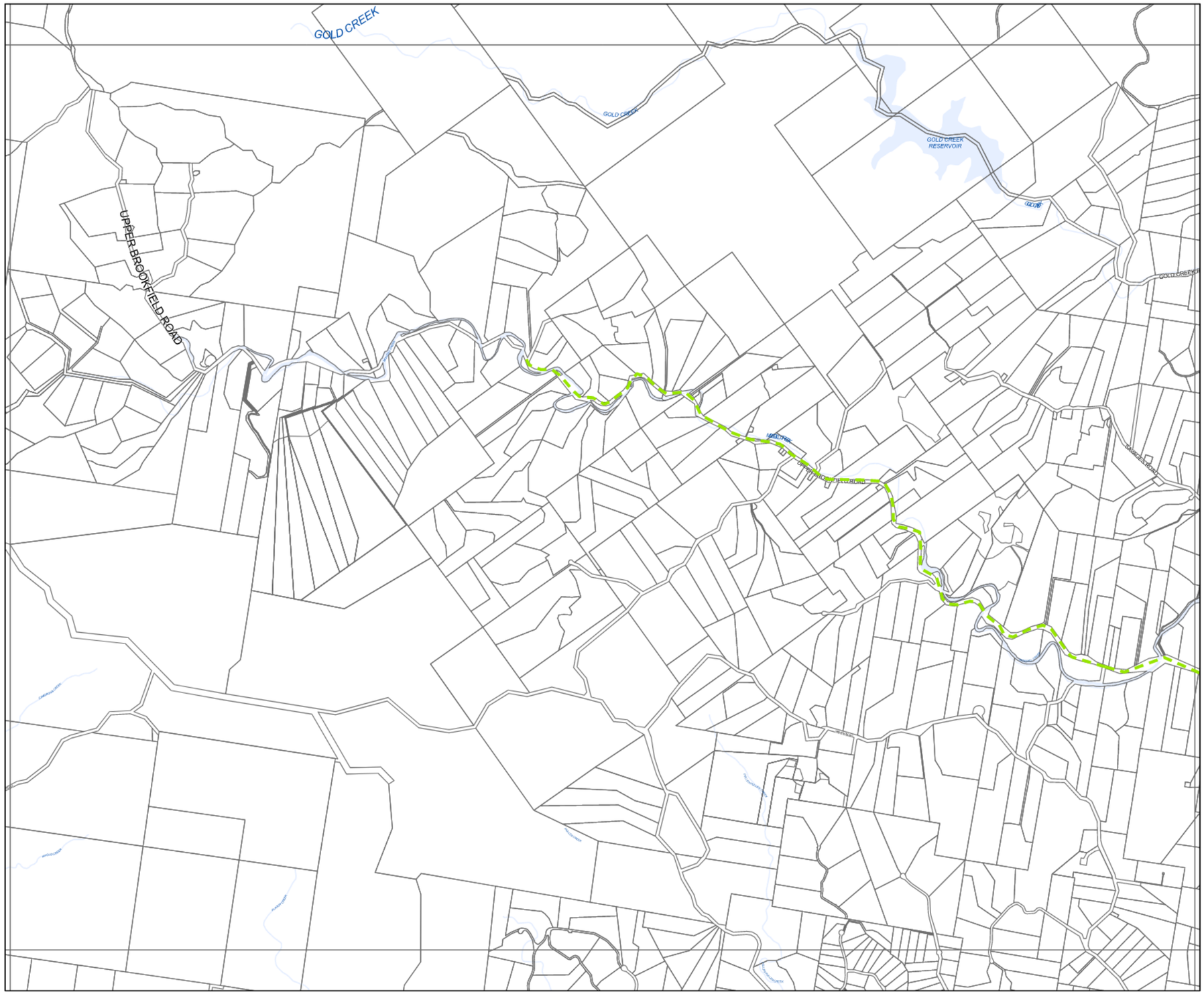

BRISBANE CITY
Planning Scheme

Bicycle network overlay map

Sub-Categories

- Local cycle route sub-category
- Primary cycle route sub-category
- Secondary cycle route sub-category
- Riverwalk - Typology 1 (City reaches north and south) sub-category
- Riverwalk - Typology 2 (Urban reaches) sub-category
- Riverwalk - Floating walkway sub-category

Boundaries

- BCC Local Government Area
- Property boundaries
- Waterbody

Editor's Note:
Land that adjoins land where an overlay sub-category applies, is within the overlay sub-category.

NOTES: This map is notional only and should not be used for interpreting City Plan provisions relating to specific sites. To properly interpret the maps, the planning scheme must be referred to.
As adopted by Council. Effective 27th June 2025.
Based on Cadastral Data provided with the permission of the Department of Resources.
While every care is taken to ensure the accuracy of this data, the Brisbane City Council and the copyright owners, in permitting the use of this data, make no representations or warranties about its accuracy, reliability, completeness or suitability for any particular purpose and disclaims all responsibility and all liability (including without limitation, liability in negligence) for all expenses, losses, damages (including indirect or consequential damage) and costs which you might incur as a result of the data being inaccurate or incomplete in any way and for any reason.
© The State of Queensland (Department of Resources) 2021
© StreetPro 2022
© Brisbane City Council 2025

Projection: Map Grid of Australia, Zone 56
Horizontal Datum: Geocentric Datum of Australia 1994
Approximate Scale @ A3 1:22,000
0 500
Metres

OM-002.1

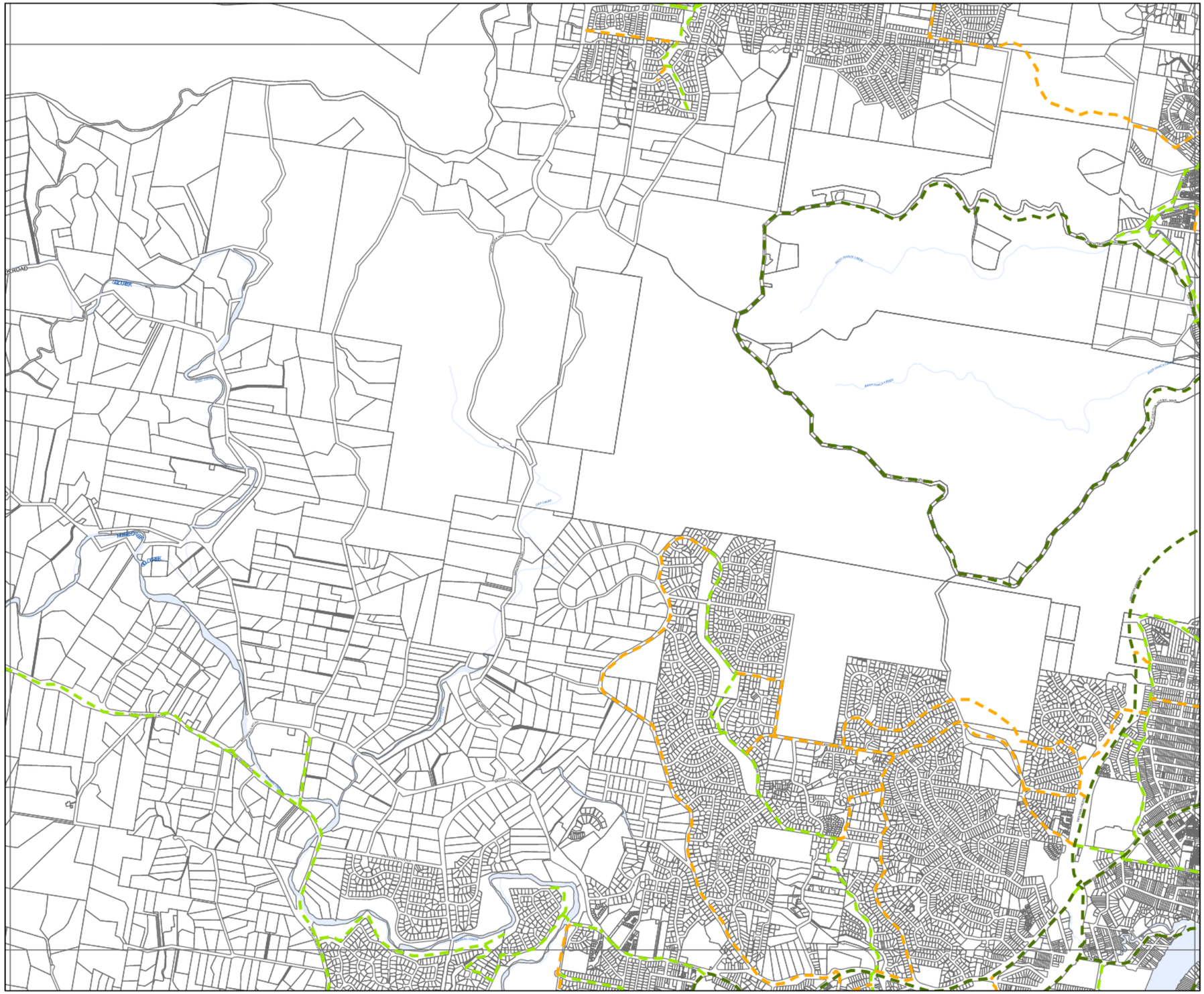

BRISBANE CITY
Planning Scheme

Bicycle network overlay map

Sub-Categories

- Local cycle route sub-category
- Primary cycle route sub-category
- Secondary cycle route sub-category
- Riverwalk - Typology 1 (City reaches north and south) sub-category
- Riverwalk - Typology 2 (Urban reaches) sub-category
- Riverwalk - Floating walkway sub-category

Boundaries

- BCC Local Government Area
- Property boundaries
- Waterbody

Editor's Note:
Land that adjoins land where an overlay sub-category applies, is within the overlay sub-category.

NOTES: This map is notional only and should not be used for interpreting City Plan provisions relating to specific sites.
To properly interpret the maps, the planning scheme must be referred to.
As adopted by Council, Effective 27th June 2025.
Based on Cadastral Data provided with the permission of the Department of Resources.
While every care is taken to ensure the accuracy of this data, the Brisbane City Council and the copyright owners, in permitting the use of this data, make no representations or warranties about its accuracy, reliability, completeness or suitability for any particular purpose and disclaims all responsibility and all liability (including without limitation, liability in negligence) for all expenses, losses, damages (including indirect or consequential damage) and costs which you might incur as a result of the data being inaccurate or incomplete in any way and for any reason.
© The State of Queensland (Department of Resources) 2021
© StreetPro 2022
© Brisbane City Council 2025

Projection: Map Grid of Australia, Zone 56
Horizontal Datum: Geocentric Datum of Australia 1994
Approximate Scale @ A3 1:22,000

0 500
Metres

OM-002.1

BRISBANE CITY
Planning Scheme

Bicycle network overlay map

Sub-Categories

- Local cycle route sub-category
- Primary cycle route sub-category
- Secondary cycle route sub-category
- Riverwalk - Typology 1 (City reaches north and south) sub-category
- Riverwalk - Typology 2 (Urban reaches) sub-category
- Riverwalk - Floating walkway sub-category

Boundaries

- BCC Local Government Area
- Property boundaries
- Waterbody

Editor's Note:
Land that adjoins land where an overlay sub-category applies, is within the overlay sub-category.

NOTES: This map is notional only and should not be used for interpreting City Plan provisions relating to specific sites.
To properly interpret the maps, the planning scheme must be referred to.
As adopted by Council, Effective 27th June 2025.
Based on Cadastral Data provided with the permission of the Department of Resources.
While every care is taken to ensure the accuracy of this data, the Brisbane City Council and the copyright owners, in permitting the use of this data, make no representations or warranties about its accuracy, reliability, completeness or suitability for any particular purpose and disclaims all responsibility and all liability (including without limitation, liability in negligence) for all expenses, losses, damages (including indirect or consequential damage) and costs which you might incur as a result of the data being inaccurate or incomplete in any way and for any reason.
© The State of Queensland (Department of Resources) 2021
© StreetPro 2022
© Brisbane City Council 2025

Projection: Map Grid of Australia, Zone 56
Horizontal Datum: Geocentric Datum of Australia 1994
Approximate Scale @ A3 1:22,000

0 500
Metres

OM-002.1

BRISBANE CITY
Planning Scheme

Bicycle network overlay map

Sub-Categories

- Local cycle route sub-category
- Primary cycle route sub-category
- Secondary cycle route sub-category
- Riverwalk - Typology 1 (City reaches north and south) sub-category
- Riverwalk - Typology 2 (Urban reaches) sub-category
- Riverwalk - Floating walkway sub-category

Boundaries

- BCC Local Government Area
- Property boundaries
- Waterbody

Editor's Note:
Land that adjoins land where an overlay sub-category applies, is within the overlay sub-category.

NOTES: This map is notional only and should not be used for interpreting City Plan provisions relating to specific sites.
To properly interpret the maps, the planning scheme must be referred to.
As adopted by Council. Effective 27th June 2025.
Based on Cadastral Data provided with the permission of the Department of Resources.
While every care is taken to ensure the accuracy of this data, the Brisbane City Council and the copyright owners, in permitting the use of this data, make no representations or warranties about its accuracy, reliability, completeness or suitability for any particular purpose and disclaims all responsibility and all liability (including without limitation, liability in negligence) for all expenses, losses, damages (including indirect or consequential damage) and costs which you might incur as a result of the data being inaccurate or incomplete in any way and for any reason.
© The State of Queensland (Department of Resources) 2021
© StreetPro 2022
© Brisbane City Council 2025

Projection: Map Grid of Australia, Zone 56
Horizontal Datum: Geocentric Datum of Australia 1994
Approximate Scale @ A3 1:22,000
0 500
Metres

OM-002.1

BRISBANE CITY
Planning Scheme

Bicycle network overlay map

Sub-Categories

- Local cycle route sub-category
- Primary cycle route sub-category
- Secondary cycle route sub-category
- Riverwalk - Typology 1 (City reaches north and south) sub-category
- Riverwalk - Typology 2 (Urban reaches) sub-category
- Riverwalk - Floating walkway sub-category

Boundaries

- BCC Local Government Area
- Property boundaries
- Waterbody

Editor's Note:
Land that adjoins land where an overlay sub-category applies, is within the overlay sub-category.

NOTES: This map is notional only and should not be used for interpreting City Plan provisions relating to specific sites.
To properly interpret the maps, the planning scheme must be referred to.
As adopted by Council. Effective 27th June 2025.
Based on Cadastral Data provided with the permission of the Department of Resources.
While every care is taken to ensure the accuracy of this data, the Brisbane City Council and the copyright owners, in permitting the use of this data, make no representations or warranties about its accuracy, reliability, completeness or suitability for any particular purpose and disclaims all responsibility and all liability (including without limitation, liability in negligence) for all expenses, losses, damages (including indirect or consequential damage) and costs which you might incur as a result of the data being inaccurate or incomplete in any way and for any reason.
© The State of Queensland (Department of Resources) 2021
© StreetPro 2022
© Brisbane City Council 2025

Projection: Map Grid of Australia, Zone 56
Horizontal Datum: Geocentric Datum of Australia 1994
Approximate Scale @ A3 1:22,000

0 500
Metres

OM-002.1

BRISBANE CITY
Planning Scheme

Bicycle network overlay map

Sub-Categories

- Local cycle route sub-category
- Primary cycle route sub-category
- Secondary cycle route sub-category
- Riverwalk - Typology 1 (City reaches north and south) sub-category
- Riverwalk - Typology 2 (Urban reaches) sub-category
- Riverwalk - Floating walkway sub-category

Boundaries

- BCC Local Government Area
- Property boundaries
- Waterbody

Editor's Note:
Land that adjoins land where an overlay sub-category applies, is within the overlay sub-category.

NOTES: This map is notional only and should not be used for interpreting City Plan provisions relating to specific sites.
To properly interpret the maps, the planning scheme must be referred to.
As adopted by Council, Effective 27th June 2025.
Based on Cadastral Data provided with the permission of the Department of Resources.
While every care is taken to ensure the accuracy of this data, the Brisbane City Council and the copyright owners, in permitting the use of this data, make no representations or warranties about its accuracy, reliability, completeness or suitability for any particular purpose and disclaims all responsibility and all liability (including without limitation, liability in negligence) for all expenses, losses, damages (including indirect or consequential damage) and costs which you might incur as a result of the data being inaccurate or incomplete in any way and for any reason.
© The State of Queensland (Department of Resources) 2021
© StreetPro 2022
© Brisbane City Council 2025

Projection: Map Grid of Australia, Zone 56
Horizontal Datum: Geocentric Datum of Australia 1994

Approximate Scale @ A3 1:22,000

0 500
Metres

OM-002.1

BRISBANE CITY
Planning Scheme

Bicycle network overlay map

Sub-Categories

- Local cycle route sub-category
- Primary cycle route sub-category
- Secondary cycle route sub-category
- Riverwalk - Typology 1 (City reaches north and south) sub-category
- Riverwalk - Typology 2 (Urban reaches) sub-category
- Riverwalk - Floating walkway sub-category

Boundaries

- BCC Local Government Area
- Property boundaries
- Waterbody

Editor's Note:
Land that adjoins land where an overlay sub-category applies, is within the overlay sub-category.

NOTES: This map is notional only and should not be used for interpreting City Plan provisions relating to specific sites.
To properly interpret the maps, the planning scheme must be referred to.
As adopted by Council. Effective 27th June 2025.
Based on Cadastral Data provided with the permission of the Department of Resources.
While every care is taken to ensure the accuracy of this data, the Brisbane City Council and the copyright owners, in permitting the use of this data, make no representations or warranties about its accuracy, reliability, completeness or suitability for any particular purpose and disclaims all responsibility and all liability (including without limitation, liability in negligence) for all expenses, losses, damages (including indirect or consequential damage) and costs which you might incur as a result of the data being inaccurate or incomplete in any way and for any reason.
© The State of Queensland (Department of Resources) 2021
© StreetPro 2022
© Brisbane City Council 2025

Projection: Map Grid of Australia, Zone 56
Horizontal Datum: Geocentric Datum of Australia 1994

Approximate Scale @ A3 1:22,000

0 500
Metres

OM-002.1

BRISBANE CITY
Planning Scheme

Bicycle network overlay map

Sub-Categories

- Local cycle route sub-category
- Primary cycle route sub-category
- Secondary cycle route sub-category
- Riverwalk - Typology 1 (City reaches north and south) sub-category
- Riverwalk - Typology 2 (Urban reaches) sub-category
- Riverwalk - Floating walkway sub-category

Boundaries

- BCC Local Government Area
- Property boundaries
- Waterbody

Editor's Note:
Land that adjoins land where an overlay sub-category applies, is within the overlay sub-category.

NOTES: This map is notional only and should not be used for interpreting City Plan provisions relating to specific sites.
To properly interpret the maps, the planning scheme must be referred to.
As adopted by Council, Effective 27th June 2025.
Based on Cadastral Data provided with the permission of the Department of Resources.
While every care is taken to ensure the accuracy of this data, the Brisbane City Council and the copyright owners, in permitting the use of this data, make no representations or warranties about its accuracy, reliability, completeness or suitability for any particular purpose and disclaims all responsibility and all liability (including without limitation, liability in negligence) for all expenses, losses, damages (including indirect or consequential damage) and costs which you might incur as a result of the data being inaccurate or incomplete in any way and for any reason.
© The State of Queensland (Department of Resources) 2021
© StreetPro 2022
© Brisbane City Council 2025

Projection: Map Grid of Australia, Zone 56
Horizontal Datum: Geocentric Datum of Australia 1994

Approximate Scale @ A3 1:22,000

0 500
Metres

OM-002.1

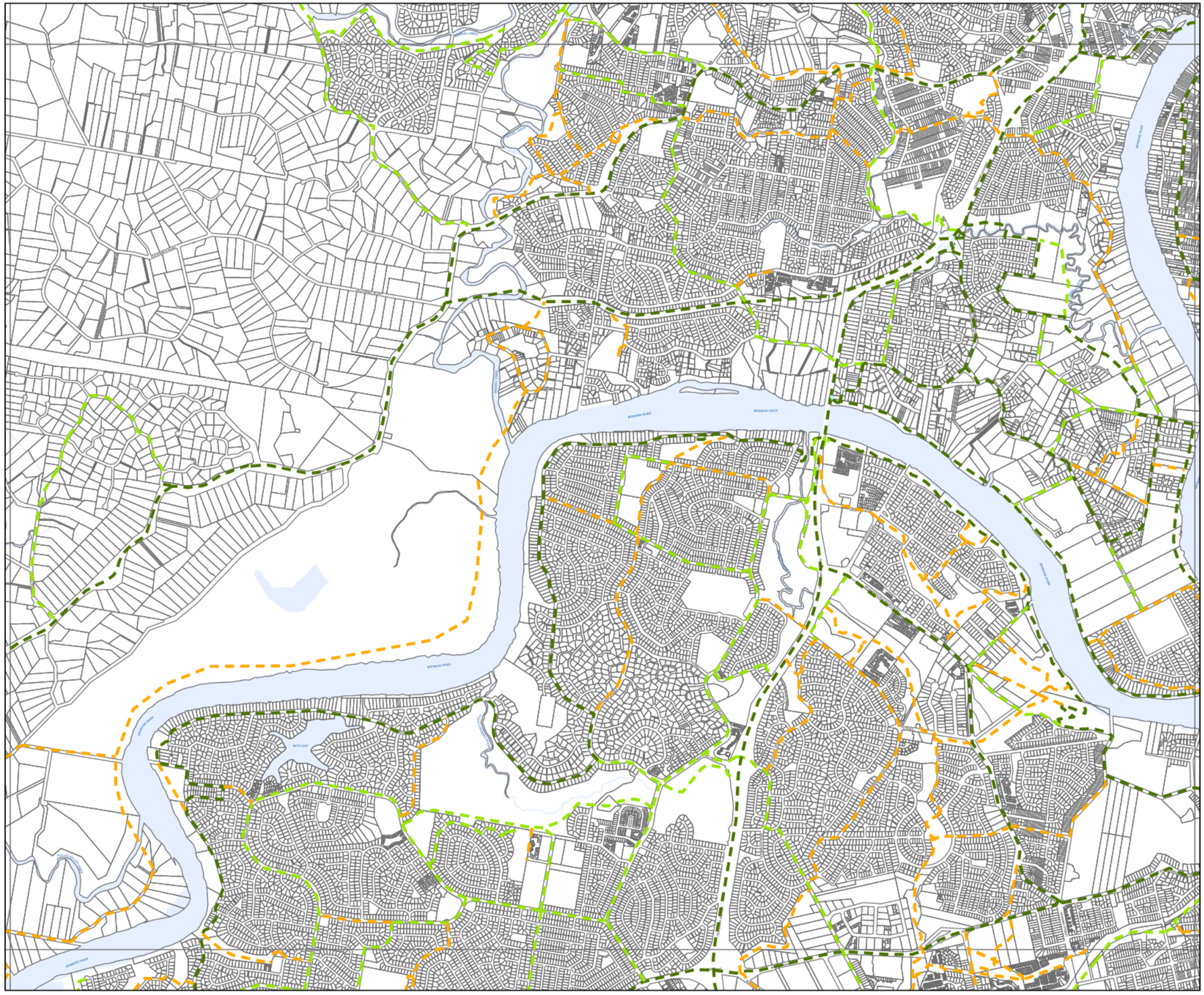

BRISBANE CITY
Planning Scheme

Bicycle network overlay map

Sub-Categories

- Local cycle route sub-category
- Primary cycle route sub-category
- Secondary cycle route sub-category
- Riverwalk - Typology 1 (City reaches north and south) sub-category
- Riverwalk - Typology 2 (Urban reaches) sub-category
- Riverwalk - Floating walkway sub-category

Boundaries

- BCC Local Government Area
- Property boundaries
- Waterbody

Editor's Note:
Land that adjoins land where an overlay sub-category applies, is within the overlay sub-category.

NOTES: This map is notional only and should not be used for interpreting City Plan provisions relating to specific sites.
To properly interpret the maps, the planning scheme must be referred to.
As adopted by Council. Effective 27th June 2025.
Based on Cadastral Data provided with the permission of the Department of Resources.
While every care is taken to ensure the accuracy of this data, the Brisbane City Council and the copyright owners, in permitting the use of this data, make no representations or warranties about its accuracy, reliability, completeness or suitability for any particular purpose and disclaims all responsibility and all liability (including without limitation, liability in negligence) for all expenses, losses, damages (including indirect or consequential damage) and costs which you might incur as a result of the data being inaccurate or incomplete in any way and for any reason.
© The State of Queensland (Department of Resources) 2021
© StreetPro 2022
© Brisbane City Council 2025

Projection: Map Grid of Australia, Zone 56
Horizontal Datum: Geocentric Datum of Australia 1994

Approximate Scale @ A3 1:22,000

0 500
Metres

OM-002.1

BRISBANE CITY
Planning Scheme

Bicycle network overlay map

Sub-Categories

- Local cycle route sub-category
- Primary cycle route sub-category
- Secondary cycle route sub-category
- Riverwalk - Typology 1 (City reaches north and south) sub-category
- Riverwalk - Typology 2 (Urban reaches) sub-category
- Riverwalk - Floating walkway sub-category

Boundaries

- BCC Local Government Area
- Property boundaries
- Waterbody

Editor's Note:
Land that adjoins land where an overlay sub-category applies, is within the overlay sub-category.

NOTES: This map is notional only and should not be used for interpreting City Plan provisions relating to specific sites.
To properly interpret the maps, the planning scheme must be referred to.
As adopted by Council, Effective 27th June 2025.
Based on Cadastral Data provided with the permission of the Department of Resources.
While every care is taken to ensure the accuracy of this data, the Brisbane City Council and the copyright owners, in permitting the use of this data, make no representations or warranties about its accuracy, reliability, completeness or suitability for any particular purpose and disclaims all responsibility and all liability (including without limitation, liability in negligence) for all expenses, losses, damages (including indirect or consequential damage) and costs which you might incur as a result of the data being inaccurate or incomplete in any way and for any reason.
© The State of Queensland (Department of Resources) 2021
© StreetPro 2022
© Brisbane City Council 2025

Projection: Map Grid of Australia, Zone 56
Horizontal Datum: Geocentric Datum of Australia 1994
Approximate Scale @ A3 1:22,000

0 500
Metres

OM-002.1

BRISBANE CITY
Planning Scheme

Bicycle network overlay map

Sub-Categories

- Local cycle route sub-category
- Primary cycle route sub-category
- Secondary cycle route sub-category
- Riverwalk - Typology 1 (City reaches north and south) sub-category
- Riverwalk - Typology 2 (Urban reaches) sub-category
- Riverwalk - Floating walkway sub-category

Boundaries

- BCC Local Government Area
- Property boundaries
- Waterbody

Editor's Note:
Land that adjoins land where an overlay sub-category applies, is within the overlay sub-category.

NOTES: This map is notional only and should not be used for interpreting City Plan provisions relating to specific sites.
To properly interpret the maps, the planning scheme must be referred to.
As adopted by Council. Effective 27th June 2025.
Based on Cadastral Data provided with the permission of the Department of Resources.
While every care is taken to ensure the accuracy of this data, the Brisbane City Council and the copyright owners, in permitting the use of this data, make no representations or warranties about its accuracy, reliability, completeness or suitability for any particular purpose and disclaims all responsibility and all liability (including without limitation, liability in negligence) for all expenses, losses, damages (including indirect or consequential damage) and costs which you might incur as a result of the data being inaccurate or incomplete in any way and for any reason.
© The State of Queensland (Department of Resources) 2021
© StreetPro 2022
© Brisbane City Council 2025

Projection: Map Grid of Australia, Zone 56
Horizontal Datum: Geocentric Datum of Australia 1994
Approximate Scale @ A3 1:22,000
0 500
Metres

OM-002.1

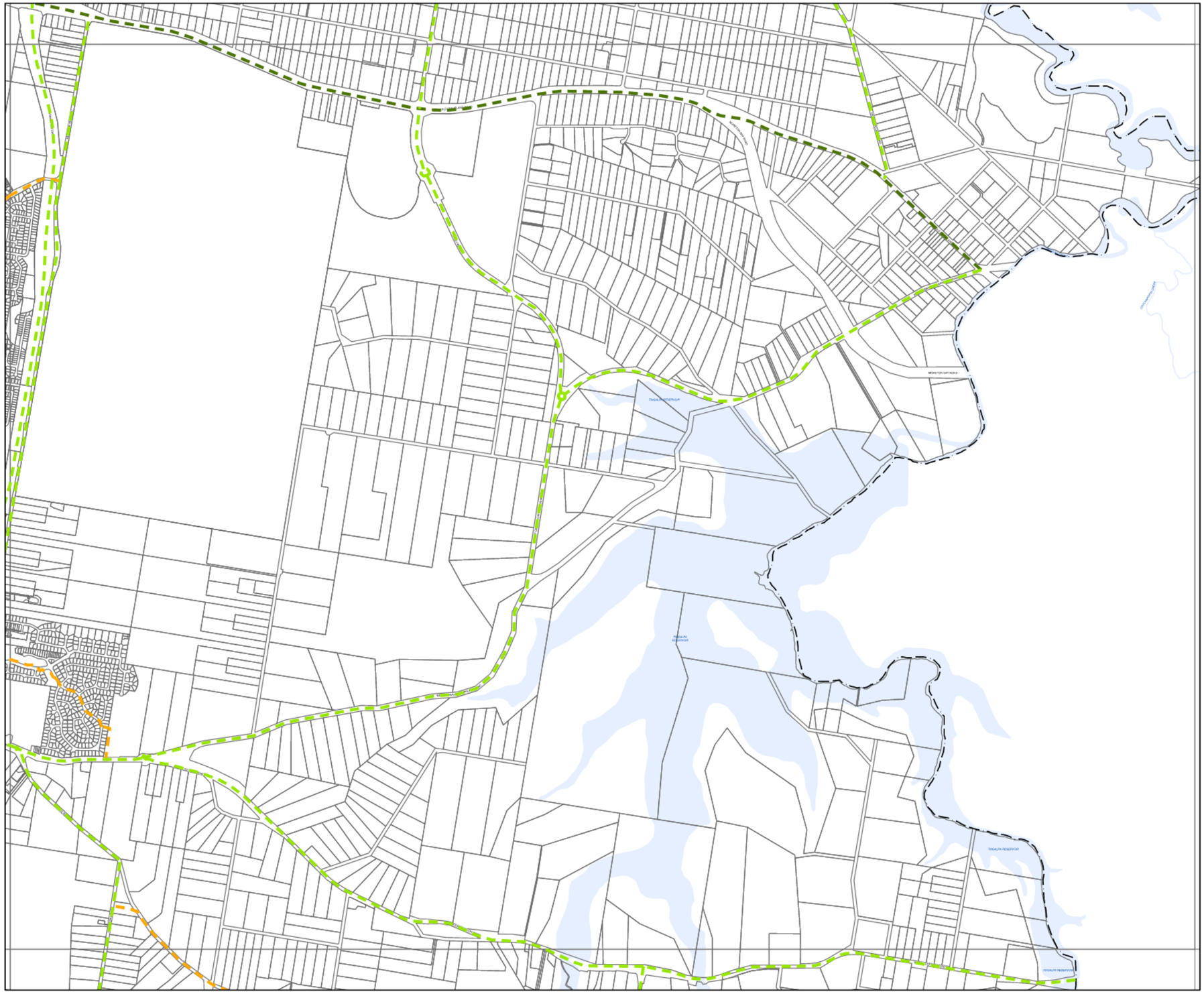

BRISBANE CITY
Planning Scheme

Bicycle network overlay map

Sub-Categories

- Local cycle route sub-category
- Primary cycle route sub-category
- Secondary cycle route sub-category
- Riverwalk - Typology 1 (City reaches north and south) sub-category
- Riverwalk - Typology 2 (Urban reaches) sub-category
- Riverwalk - Floating walkway sub-category

Boundaries

- BCC Local Government Area
- Property boundaries
- Waterbody

Editor's Note:
Land that adjoins land where an overlay sub-category applies, is within the overlay sub-category.

NOTES: This map is notional only and should not be used for interpreting City Plan provisions relating to specific sites.
To properly interpret the maps, the planning scheme must be referred to.
As adopted by Council, Effective 27th June 2025.
Based on Cadastral Data provided with the permission of the Department of Resources.
While every care is taken to ensure the accuracy of this data, the Brisbane City Council and the copyright owners, in permitting the use of this data, make no representations or warranties about its accuracy, reliability, completeness or suitability for any particular purpose and disclaims all responsibility and all liability (including without limitation, liability in negligence) for all expenses, losses, damages (including indirect or consequential damage) and costs which you might incur as a result of the data being inaccurate or incomplete in any way and for any reason.
© The State of Queensland (Department of Resources) 2021
© StreetPro 2022
© Brisbane City Council 2025

Projection: Map Grid of Australia, Zone 56
Horizontal Datum: Geocentric Datum of Australia 1994
Approximate Scale @ A3 1:22,000

0 500
Metres

OM-002.1

BRISBANE CITY
Planning Scheme

Bicycle network overlay map

Sub-Categories

- Local cycle route sub-category
- Primary cycle route sub-category
- Secondary cycle route sub-category
- Riverwalk - Typology 1 (City reaches north and south) sub-category
- Riverwalk - Typology 2 (Urban reaches) sub-category
- Riverwalk - Floating walkway sub-category

Boundaries

- BCC Local Government Area
- Property boundaries
- Waterbody

Editor's Note:
Land that adjoins land where an overlay sub-category applies, is within the overlay sub-category.

NOTES: This map is notional only and should not be used for interpreting City Plan provisions relating to specific sites.
To properly interpret the maps, the planning scheme must be referred to.
As adopted by Council, Effective 27th June 2025.
Based on Cadastral Data provided with the permission of the Department of Resources.
While every care is taken to ensure the accuracy of this data, the Brisbane City Council and the copyright owners, in permitting the use of this data, make no representations or warranties about its accuracy, reliability, completeness or suitability for any particular purpose and disclaims all responsibility and all liability (including without limitation, liability in negligence) for all expenses, losses, damages (including indirect or consequential damage) and costs which you might incur as a result of the data being inaccurate or incomplete in any way and for any reason.
© The State of Queensland (Department of Resources) 2021
© StreetPro 2022
© Brisbane City Council 2025

Projection: Map Grid of Australia, Zone 56
Horizontal Datum: Geocentric Datum of Australia 1994

Approximate Scale @ A3 1:22,000

0 500
Metres

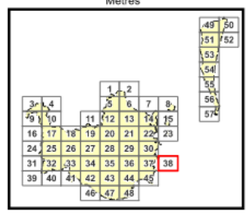

OM-002.1

BRISBANE CITY
Planning Scheme

Bicycle network overlay map

Sub-Categories

- Local cycle route sub-category
- Primary cycle route sub-category
- Secondary cycle route sub-category
- Riverwalk - Typology 1 (City reaches north and south) sub-category
- Riverwalk - Typology 2 (Urban reaches) sub-category
- Riverwalk - Floating walkway sub-category

Boundaries

- BCC Local Government Area
- Property boundaries
- Waterbody

Editor's Note:
Land that adjoins land where an overlay sub-category applies, is within the overlay sub-category.

NOTES: This map is notional only and should not be used for interpreting City Plan provisions relating to specific sites. To properly interpret the maps, the planning scheme must be referred to.
As adopted by Council, Effective 27th June 2025.
Based on Cadastral Data provided with the permission of the Department of Resources.
While every care is taken to ensure the accuracy of this data, the Brisbane City Council and the copyright owners, in permitting the use of this data, make no representations or warranties about its accuracy, reliability, completeness or suitability for any particular purpose and disclaims all responsibility and all liability (including without limitation, liability in negligence) for all expenses, losses, damages (including indirect or consequential damage) and costs which you might incur as a result of the data being inaccurate or incomplete in any way and for any reason.
© The State of Queensland (Department of Resources) 2021
© StreetPro 2022
© Brisbane City Council 2025

Projection: Map Grid of Australia, Zone 56
Horizontal Datum: Geocentric Datum of Australia 1994

Approximate Scale @ A3 1:22,000

0 500
Metres

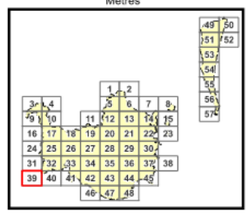

OM-002.1

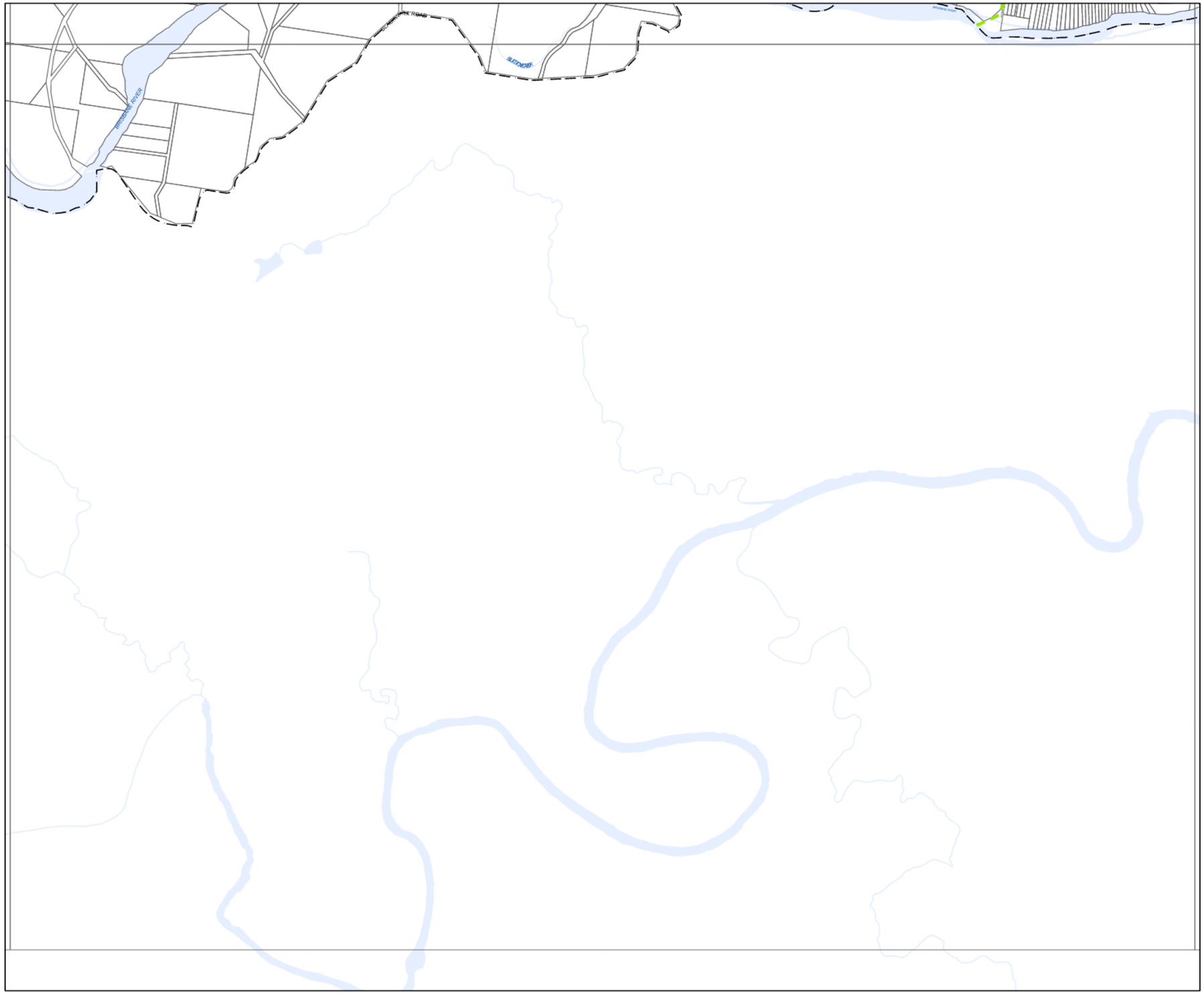

BRISBANE CITY
Planning Scheme

Bicycle network overlay map

Sub-Categories

- Local cycle route sub-category
- Primary cycle route sub-category
- Secondary cycle route sub-category
- Riverwalk - Typology 1 (City reaches north and south) sub-category
- Riverwalk - Typology 2 (Urban reaches) sub-category
- Riverwalk - Floating walkway sub-category

Boundaries

- BCC Local Government Area
- Property boundaries
- Waterbody

Editor's Note:
Land that adjoins land where an overlay sub-category applies, is within the overlay sub-category.

NOTES: This map is notional only and should not be used for interpreting City Plan provisions relating to specific sites. To properly interpret the maps, the planning scheme must be referred to.
As adopted by Council, Effective 27th June 2025.
Based on Cadastral Data provided with the permission of the Department of Resources.
While every care is taken to ensure the accuracy of this data, the Brisbane City Council and the copyright owners, in permitting the use of this data, make no representations or warranties about its accuracy, reliability, completeness or suitability for any particular purpose and disclaims all responsibility and all liability (including without limitation, liability in negligence) for all expenses, losses, damages (including indirect or consequential damage) and costs which you might incur as a result of the data being inaccurate or incomplete in any way and for any reason.
© The State of Queensland (Department of Resources) 2021
© StreetPro 2022
© Brisbane City Council 2025

Projection: Map Grid of Australia, Zone 56
Horizontal Datum: Geocentric Datum of Australia 1994

Approximate Scale @ A3 1:22,000

0 500
Metres

OM-002.1

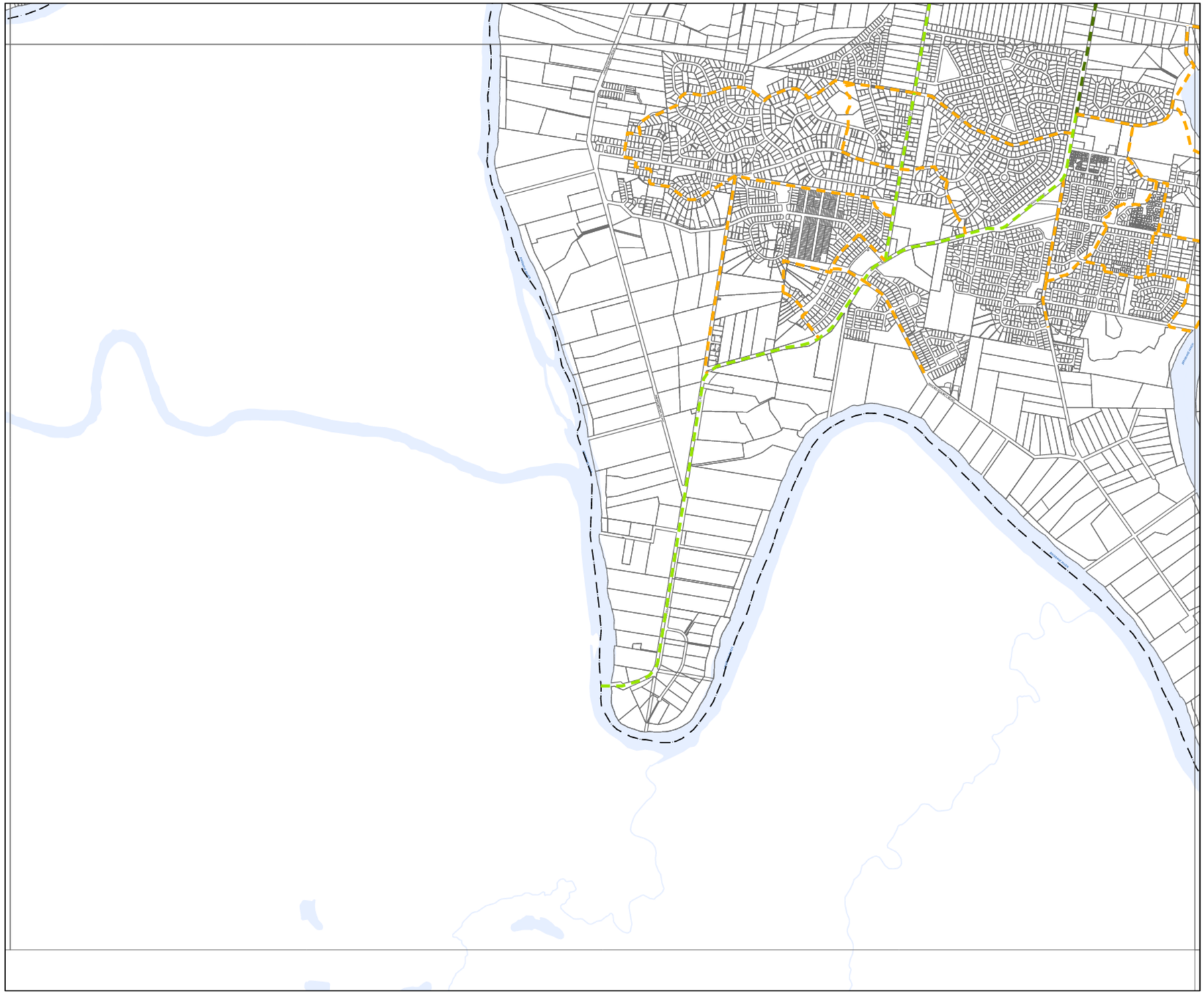

BRISBANE CITY
Planning Scheme

Bicycle network overlay map

Sub-Categories

- Local cycle route sub-category
- Primary cycle route sub-category
- Secondary cycle route sub-category
- Riverwalk - Typology 1 (City reaches north and south) sub-category
- Riverwalk - Typology 2 (Urban reaches) sub-category
- Riverwalk - Floating walkway sub-category

Boundaries

- BCC Local Government Area
- Property boundaries
- Waterbody

Editor's Note:
Land that adjoins land where an overlay sub-category applies, is within the overlay sub-category.

NOTES: This map is notional only and should not be used for interpreting City Plan provisions relating to specific sites.
To properly interpret the maps, the planning scheme must be referred to.
As adopted by Council, Effective 27th June 2025.
Based on Cadastral Data provided with the permission of the Department of Resources.
While every care is taken to ensure the accuracy of this data, the Brisbane City Council and the copyright owners, in permitting the use of this data, make no representations or warranties about its accuracy, reliability, completeness or suitability for any particular purpose and disclaims all responsibility and all liability (including without limitation, liability in negligence) for all expenses, losses, damages (including indirect or consequential damage) and costs which you might incur as a result of the data being inaccurate or incomplete in any way and for any reason.
© The State of Queensland (Department of Resources) 2021
© StreetPro 2022
© Brisbane City Council 2025

Projection: Map Grid of Australia, Zone 56
Horizontal Datum: Geocentric Datum of Australia 1994

Approximate Scale @ A3 1:22,000

0 500
Metres

OM-002.1

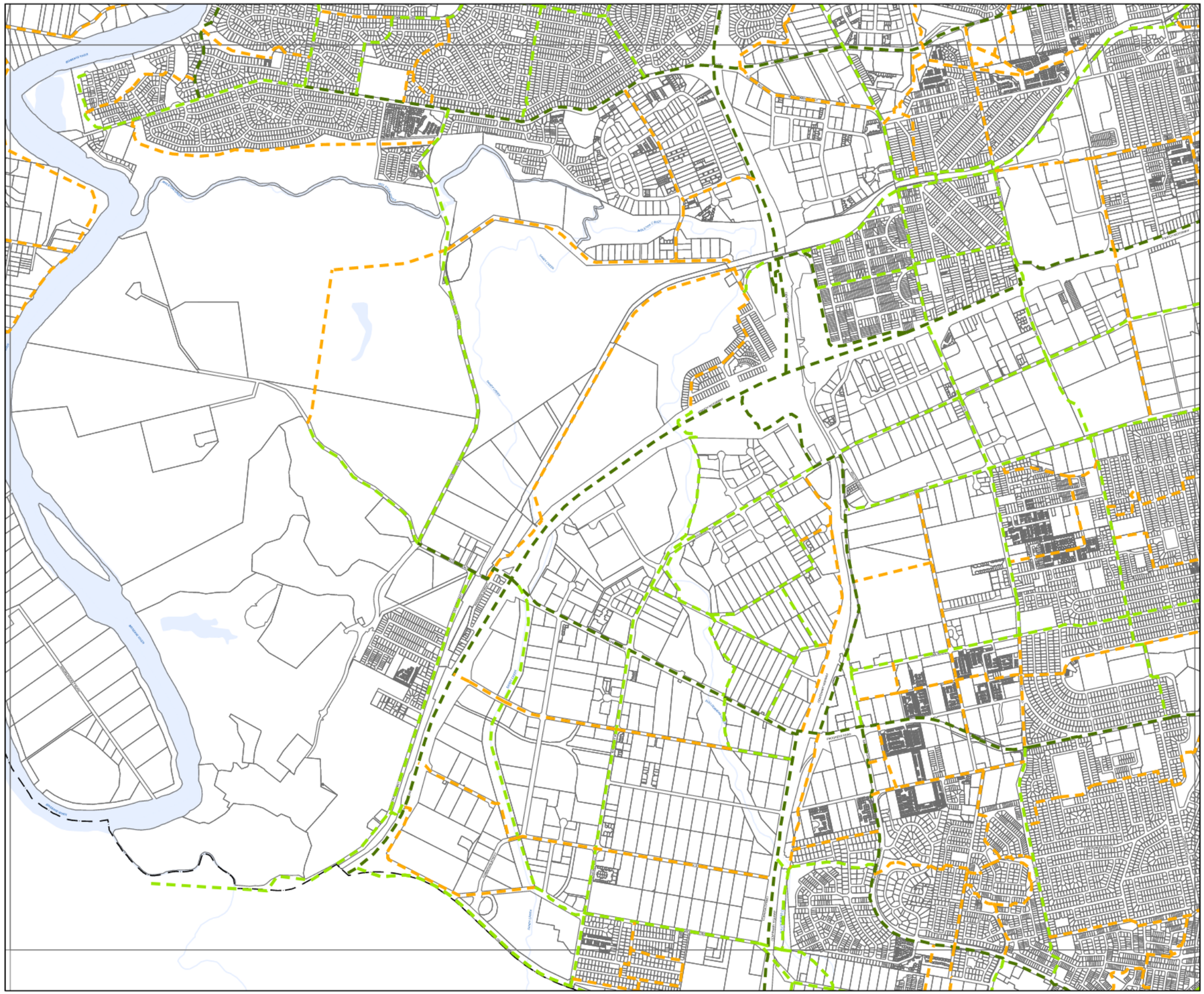

BRISBANE CITY
Planning Scheme

Bicycle network overlay map

Sub-Categories

- Local cycle route sub-category
- Primary cycle route sub-category
- Secondary cycle route sub-category
- Riverwalk - Typology 1 (City reaches north and south) sub-category
- Riverwalk - Typology 2 (Urban reaches) sub-category
- Riverwalk - Floating walkway sub-category

Boundaries

- BCC Local Government Area
- Property boundaries
- Waterbody

Editor's Note:
Land that adjoins land where an overlay sub-category applies, is within the overlay sub-category.

NOTES: This map is notional only and should not be used for interpreting City Plan provisions relating to specific sites. To properly interpret the maps, the planning scheme must be referred to.
As adopted by Council. Effective 27th June 2025.
Based on Cadastral Data provided with the permission of the Department of Resources.
While every care is taken to ensure the accuracy of this data, the Brisbane City Council and the copyright owners, in permitting the use of this data, make no representations or warranties about its accuracy, reliability, completeness or suitability for any particular purpose and disclaims all responsibility and all liability (including without limitation, liability in negligence) for all expenses, losses, damages (including indirect or consequential damage) and costs which you might incur as a result of the data being inaccurate or incomplete in any way and for any reason.
© The State of Queensland (Department of Resources) 2021
© StreetPro 2022
© Brisbane City Council 2025

Projection: Map Grid of Australia, Zone 56
Horizontal Datum: Geocentric Datum of Australia 1994

Approximate Scale @ A3 1:22,000

0 500
Metres

OM-002.1

BRISBANE CITY
Planning Scheme

Bicycle network overlay map

Sub-Categories

- Local cycle route sub-category
- Primary cycle route sub-category
- Secondary cycle route sub-category
- Riverwalk - Typology 1 (City reaches north and south) sub-category
- Riverwalk - Typology 2 (Urban reaches) sub-category
- Riverwalk - Floating walkway sub-category

Boundaries

- BCC Local Government Area
- Property boundaries
- Waterbody

Editor's Note:
Land that adjoins land where an overlay sub-category applies, is within the overlay sub-category.

NOTES: This map is notional only and should not be used for interpreting City Plan provisions relating to specific sites. To properly interpret the maps, the planning scheme must be referred to.
As adopted by Council, Effective 27th June 2025.
Based on Cadastral Data provided with the permission of the Department of Resources.
While every care is taken to ensure the accuracy of this data, the Brisbane City Council and the copyright owners, in permitting the use of this data, make no representations or warranties about its accuracy, reliability, completeness or suitability for any particular purpose and disclaims all responsibility and all liability (including without limitation, liability in negligence) for all expenses, losses, damages (including indirect or consequential damage) and costs which you might incur as a result of the data being inaccurate or incomplete in any way and for any reason.
© The State of Queensland (Department of Resources) 2021
© StreetPro 2022
© Brisbane City Council 2025

Projection: Map Grid of Australia, Zone 56
Horizontal Datum: Geocentric Datum of Australia 1994
Approximate Scale @ A3 1:22,000

0 500
Metres

OM-002.1

BRISBANE CITY
Planning Scheme

Bicycle network overlay map

Sub-Categories

- Local cycle route sub-category
- Primary cycle route sub-category
- Secondary cycle route sub-category
- Riverwalk - Typology 1 (City reaches north and south) sub-category
- Riverwalk - Typology 2 (Urban reaches) sub-category
- Riverwalk - Floating walkway sub-category

Boundaries

- BCC Local Government Area
- Property boundaries
- Waterbody

Editor's Note:
Land that adjoins land where an overlay sub-category applies, is within the overlay sub-category.

NOTES: This map is notional only and should not be used for interpreting City Plan provisions relating to specific sites. To properly interpret the maps, the planning scheme must be referred to.
As adopted by Council. Effective 27th June 2025.
Based on Cadastral Data provided with the permission of the Department of Resources.
While every care is taken to ensure the accuracy of this data, the Brisbane City Council and the copyright owners, in permitting the use of this data, make no representations or warranties about its accuracy, reliability, completeness or suitability for any particular purpose and disclaims all responsibility and all liability (including without limitation, liability in negligence) for all expenses, losses, damages (including indirect or consequential damage) and costs which you might incur as a result of the data being inaccurate or incomplete in any way and for any reason.
© The State of Queensland (Department of Resources) 2021
© StreetPro 2022
© Brisbane City Council 2025

Projection: Map Grid of Australia, Zone 56
Horizontal Datum: Geocentric Datum of Australia 1994
Approximate Scale @ A3 1:22,000

0 500
Metres

OM-002.1

BRISBANE CITY
Planning Scheme

Bicycle network overlay map

Sub-Categories

- Local cycle route sub-category
- Primary cycle route sub-category
- Secondary cycle route sub-category
- Riverwalk - Typology 1 (City reaches north and south) sub-category
- Riverwalk - Typology 2 (Urban reaches) sub-category
- Riverwalk - Floating walkway sub-category

Boundaries

- BCC Local Government Area
- Property boundaries
- Waterbody

Editor's Note:
Land that adjoins land where an overlay sub-category applies, is within the overlay sub-category.

NOTES: This map is notional only and should not be used for interpreting City Plan provisions relating to specific sites.
To properly interpret the maps, the planning scheme must be referred to.
As adopted by Council. Effective 27th June 2025.
Based on Cadastral Data provided with the permission of the Department of Resources.
While every care is taken to ensure the accuracy of this data, the Brisbane City Council and the copyright owners, in permitting the use of this data, make no representations or warranties about its accuracy, reliability, completeness or suitability for any particular purpose and disclaims all responsibility and all liability (including without limitation, liability in negligence) for all expenses, losses, damages (including indirect or consequential damage) and costs which you might incur as a result of the data being inaccurate or incomplete in any way and for any reason.
© The State of Queensland (Department of Resources) 2021
© StreetPro 2022
© Brisbane City Council 2025

Projection: Map Grid of Australia, Zone 56
Horizontal Datum: Geocentric Datum of Australia 1994

Approximate Scale @ A3 1:22,000

0 500
Metres

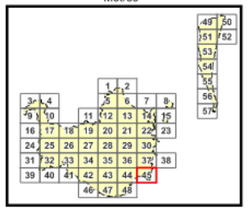

OM-002.1

BRISBANE CITY
Planning Scheme

Bicycle network overlay map

Sub-Categories

- Local cycle route sub-category
- Primary cycle route sub-category
- Secondary cycle route sub-category
- Riverwalk - Typology 1 (City reaches north and south) sub-category
- Riverwalk - Typology 2 (Urban reaches) sub-category
- Riverwalk - Floating walkway sub-category

Boundaries

- BCC Local Government Area
- Property boundaries
- Waterbody

Editor's Note:
Land that adjoins land where an overlay sub-category applies, is within the overlay sub-category.

NOTES: This map is notional only and should not be used for interpreting City Plan provisions relating to specific sites. To properly interpret the maps, the planning scheme must be referred to.
As adopted by Council. Effective 27th June 2025.
Based on Cadastral Data provided with the permission of the Department of Resources.
While every care is taken to ensure the accuracy of this data, the Brisbane City Council and the copyright owners, in permitting the use of this data, make no representations or warranties about its accuracy, reliability, completeness or suitability for any particular purpose and disclaims all responsibility and all liability (including without limitation, liability in negligence) for all expenses, losses, damages (including indirect or consequential damage) and costs which you might incur as a result of the data being inaccurate or incomplete in any way and for any reason.
© The State of Queensland (Department of Resources) 2021
© StreetPro 2022
© Brisbane City Council 2025

Projection: Map Grid of Australia, Zone 56
Horizontal Datum: Geocentric Datum of Australia 1994

Approximate Scale @ A3 1:22,000

0 500
Metres

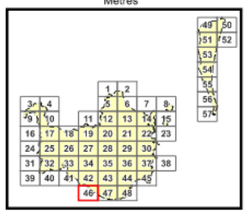

OM-002.1

BRISBANE CITY
Planning Scheme

Bicycle network overlay map

Sub-Categories

- Local cycle route sub-category
- Primary cycle route sub-category
- Secondary cycle route sub-category
- Riverwalk - Typology 1 (City reaches north and south) sub-category
- Riverwalk - Typology 2 (Urban reaches) sub-category
- Riverwalk - Floating walkway sub-category

Boundaries

- BCC Local Government Area
- Property boundaries
- Waterbody

Editor's Note:
Land that adjoins land where an overlay sub-category applies, is within the overlay sub-category.

NOTES: This map is notional only and should not be used for interpreting City Plan provisions relating to specific sites.
To properly interpret the maps, the planning scheme must be referred to.
As adopted by Council, Effective 27th June 2025.
Based on Cadastral Data provided with the permission of the Department of Resources.
While every care is taken to ensure the accuracy of this data, the Brisbane City Council and the copyright owners, in permitting the use of this data, make no representations or warranties about its accuracy, reliability, completeness or suitability for any particular purpose and disclaims all responsibility and all liability (including without limitation, liability in negligence) for all expenses, losses, damages (including indirect or consequential damage) and costs which you might incur as a result of the data being inaccurate or incomplete in any way and for any reason.
© The State of Queensland (Department of Resources) 2021
© StreetPro 2022
© Brisbane City Council 2025

Projection: Map Grid of Australia, Zone 56
Horizontal Datum: Geocentric Datum of Australia 1994

Approximate Scale @ A3 1:22,000

0 500
Metres

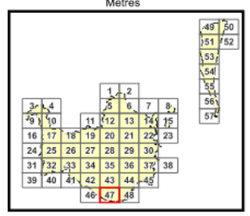

OM-002.1

BRISBANE CITY
Planning Scheme

Bicycle network overlay map

Sub-Categories

- Local cycle route sub-category
- Primary cycle route sub-category
- Secondary cycle route sub-category
- Riverwalk - Typology 1 (City reaches north and south) sub-category
- Riverwalk - Typology 2 (Urban reaches) sub-category
- Riverwalk - Floating walkway sub-category

Boundaries

- BCC Local Government Area
- Property boundaries
- Waterbody

Editor's Note:
Land that adjoins land where an overlay sub-category applies, is within the overlay sub-category.

NOTES: This map is notional only and should not be used for interpreting City Plan provisions relating to specific sites.
To properly interpret the maps, the planning scheme must be referred to.
As adopted by Council, Effective 27th June 2025.
Based on Cadastral Data provided with the permission of the Department of Resources.
While every care is taken to ensure the accuracy of this data, the Brisbane City Council and the copyright owners, in permitting the use of this data, make no representations or warranties about its accuracy, reliability, completeness or suitability for any particular purpose and disclaims all responsibility and all liability (including without limitation, liability in negligence) for all expenses, losses, damages (including indirect or consequential damage) and costs which you might incur as a result of the data being inaccurate or incomplete in any way and for any reason.
© The State of Queensland (Department of Resources) 2021
© StreetPro 2022
© Brisbane City Council 2025

Projection: Map Grid of Australia, Zone 56
Horizontal Datum: Geocentric Datum of Australia 1994
Approximate Scale @ A3 1:22,000
0 500
Metres

OM-002.1

BRISBANE CITY
Planning Scheme

Bicycle network overlay map

Sub-Categories

- Local cycle route sub-category
- Primary cycle route sub-category
- Secondary cycle route sub-category
- Riverwalk - Typology 1 (City reaches north and south) sub-category
- Riverwalk - Typology 2 (Urban reaches) sub-category
- Riverwalk - Floating walkway sub-category

Boundaries

- BCC Local Government Area
- Property boundaries
- Waterbody

Editor's Note:
Land that adjoins land where an overlay sub-category applies, is within the overlay sub-category.

NOTES: This map is notional only and should not be used for interpreting City Plan provisions relating to specific sites.
To properly interpret the maps, the planning scheme must be referred to.
As adopted by Council, Effective 27th June 2025.
Based on Cadastral Data provided with the permission of the Department of Resources.
While every care is taken to ensure the accuracy of this data, the Brisbane City Council and the copyright owners, in permitting the use of this data, make no representations or warranties about its accuracy, reliability, completeness or suitability for any particular purpose and disclaims all responsibility and all liability (including without limitation, liability in negligence) for all expenses, losses, damages (including indirect or consequential damage) and costs which you might incur as a result of the data being inaccurate or incomplete in any way and for any reason.
© The State of Queensland (Department of Resources) 2021
© StreetPro 2022
© Brisbane City Council 2025

Projection: Map Grid of Australia, Zone 56
Horizontal Datum: Geocentric Datum of Australia 1994
Approximate Scale @ A3 1:22,000
0 500
Metres

OM-002.1

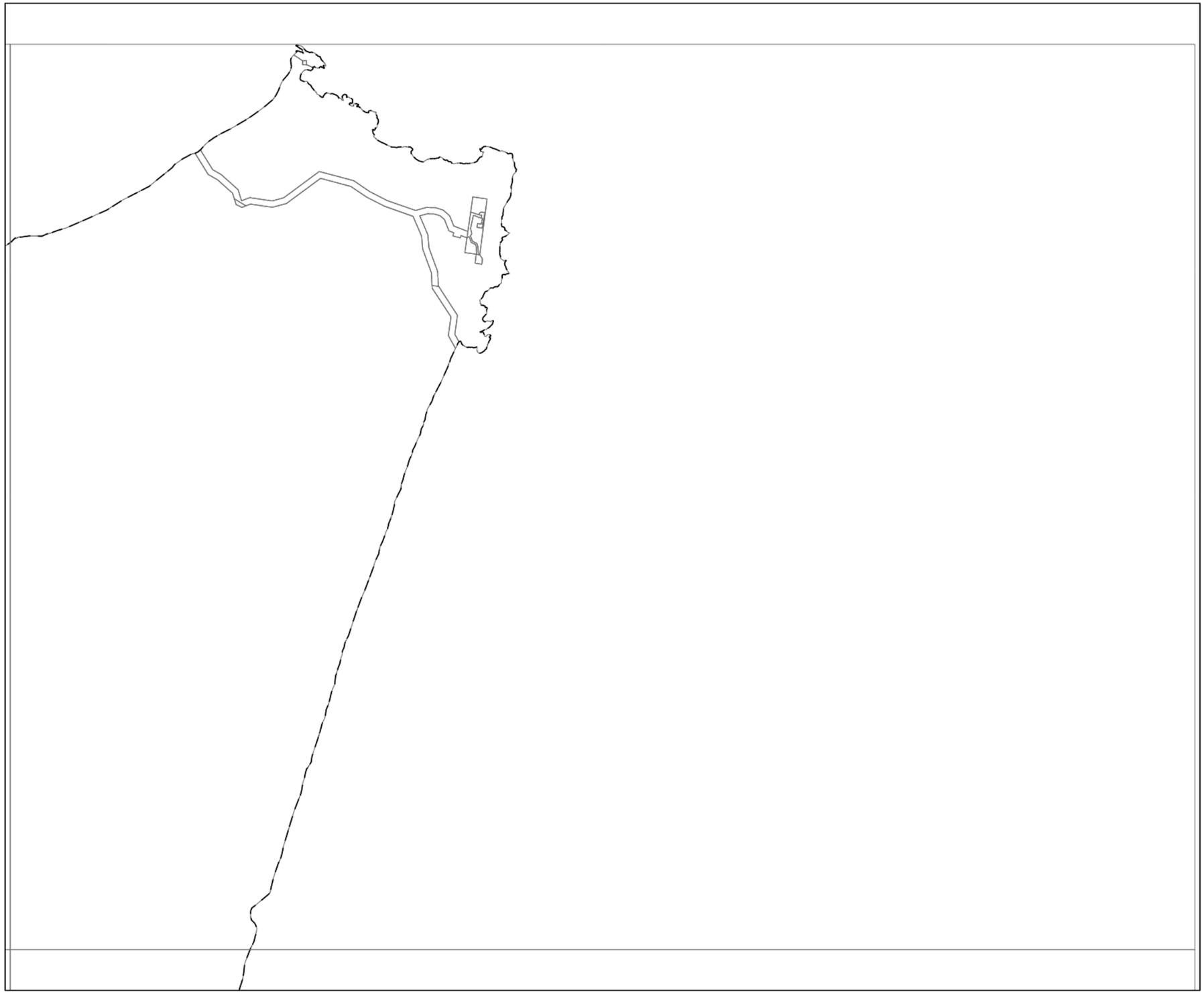

BRISBANE CITY
Planning Scheme

Bicycle network overlay map

Sub-Categories

- Local cycle route sub-category
- Primary cycle route sub-category
- Secondary cycle route sub-category
- Riverwalk - Typology 1 (City reaches north and south) sub-category
- Riverwalk - Typology 2 (Urban reaches) sub-category
- Riverwalk - Floating walkway sub-category

Boundaries

- BCC Local Government Area
- Property boundaries
- Waterbody

Editor's Note:
Land that adjoins land where an overlay sub-category applies, is within the overlay sub-category.

NOTES: This map is notional only and should not be used for interpreting City Plan provisions relating to specific sites. To properly interpret the maps, the planning scheme must be referred to.
As adopted by Council, Effective 27th June 2025.
Based on Cadastral Data provided with the permission of the Department of Resources.
While every care is taken to ensure the accuracy of this data, the Brisbane City Council and the copyright owners, in permitting the use of this data, make no representations or warranties about its accuracy, reliability, completeness or suitability for any particular purpose and disclaims all responsibility and all liability (including without limitation, liability in negligence) for all expenses, losses, damages (including indirect or consequential damage) and costs which you might incur as a result of the data being inaccurate or incomplete in any way and for any reason.
© The State of Queensland (Department of Resources) 2021
© StreetPro 2022
© Brisbane City Council 2025

Projection: Map Grid of Australia, Zone 56
Horizontal Datum: Geocentric Datum of Australia 1994

Approximate Scale @ A3 1:22,000

0 500
Metres

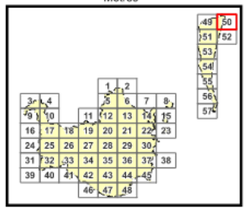

OM-002.1



BRISBANE CITY
Planning Scheme

Bicycle network overlay map

Sub-Categories

- Local cycle route sub-category
- Primary cycle route sub-category
- Secondary cycle route sub-category
- Riverwalk - Typology 1 (City reaches north and south) sub-category
- Riverwalk - Typology 2 (Urban reaches) sub-category
- Riverwalk - Floating walkway sub-category

Boundaries

- BCC Local Government Area
- Property boundaries
- Waterbody

Editor's Note:
Land that adjoins land where an overlay sub-category applies, is within the overlay sub-category.

NOTES: This map is notional only and should not be used for interpreting City Plan provisions relating to specific sites.
To properly interpret the maps, the planning scheme must be referred to.
As adopted by Council. Effective 27th June 2025.
Based on Cadastral Data provided with the permission of the Department of Resources.
While every care is taken to ensure the accuracy of this data, the Brisbane City Council and the copyright owners, in permitting the use of this data, make no representations or warranties about its accuracy, reliability, completeness or suitability for any particular purpose and disclaims all responsibility and all liability (including without limitation, liability in negligence) for all expenses, losses, damages (including indirect or consequential damage) and costs which you might incur as a result of the data being inaccurate or incomplete in any way and for any reason.
© The State of Queensland (Department of Resources) 2021
© StreetPro 2022
© Brisbane City Council 2025

Projection: Map Grid of Australia, Zone 56
Horizontal Datum: Geocentric Datum of Australia 1994

Approximate Scale @ A3 1:22,000

0 500
Metres

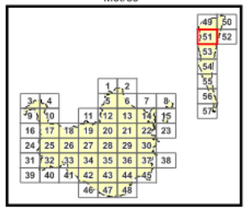

OM-002.1



BRISBANE CITY
Planning Scheme

Bicycle network overlay map

Sub-Categories

- Local cycle route sub-category
- Primary cycle route sub-category
- Secondary cycle route sub-category
- Riverwalk - Typology 1 (City reaches north and south) sub-category
- Riverwalk - Typology 2 (Urban reaches) sub-category
- Riverwalk - Floating walkway sub-category

Boundaries

- BCC Local Government Area
- Property boundaries
- Waterbody

Editor's Note:
Land that adjoins land where an overlay sub-category applies, is within the overlay sub-category.

NOTES: This map is notional only and should not be used for interpreting City Plan provisions relating to specific sites.
To properly interpret the maps, the planning scheme must be referred to.
As adopted by Council, Effective 27th June 2025.
Based on Cadastral Data provided with the permission of the Department of Resources.
While every care is taken to ensure the accuracy of this data, the Brisbane City Council and the copyright owners, in permitting the use of this data, make no representations or warranties about its accuracy, reliability, completeness or suitability for any particular purpose and disclaims all responsibility and all liability (including without limitation, liability in negligence) for all expenses, losses, damages (including indirect or consequential damage) and costs which you might incur as a result of the data being inaccurate or incomplete in any way and for any reason.
© The State of Queensland (Department of Resources) 2021
© StreetPro 2022
© Brisbane City Council 2025

Projection: Map Grid of Australia, Zone 56
Horizontal Datum: Geocentric Datum of Australia 1994
Approximate Scale @ A3 1:22,000

0 500
Metres

OM-002.1

BRISBANE CITY
Planning Scheme

Bicycle network overlay map

Sub-Categories

- Local cycle route sub-category
- Primary cycle route sub-category
- Secondary cycle route sub-category
- Riverwalk - Typology 1 (City reaches north and south) sub-category
- Riverwalk - Typology 2 (Urban reaches) sub-category
- Riverwalk - Floating walkway sub-category

Boundaries

- BCC Local Government Area
- Property boundaries
- Waterbody

Editor's Note:
Land that adjoins land where an overlay sub-category applies, is within the overlay sub-category.

NOTES: This map is notional only and should not be used for interpreting City Plan provisions relating to specific sites.
To properly interpret the maps, the planning scheme must be referred to.
As adopted by Council, Effective 27th June 2025.
Based on Cadastral Data provided with the permission of the Department of Resources.
While every care is taken to ensure the accuracy of this data, the Brisbane City Council and the copyright owners, in permitting the use of this data, make no representations or warranties about its accuracy, reliability, completeness or suitability for any particular purpose and disclaims all responsibility and all liability (including without limitation, liability in negligence) for all expenses, losses, damages (including indirect or consequential damage) and costs which you might incur as a result of the data being inaccurate or incomplete in any way and for any reason.
© The State of Queensland (Department of Resources) 2021
© StreetPro 2022
© Brisbane City Council 2025

Projection: Map Grid of Australia, Zone 56
Horizontal Datum: Geocentric Datum of Australia 1994
Approximate Scale @ A3 1:22,000

0 500
Metres

OM-002.1

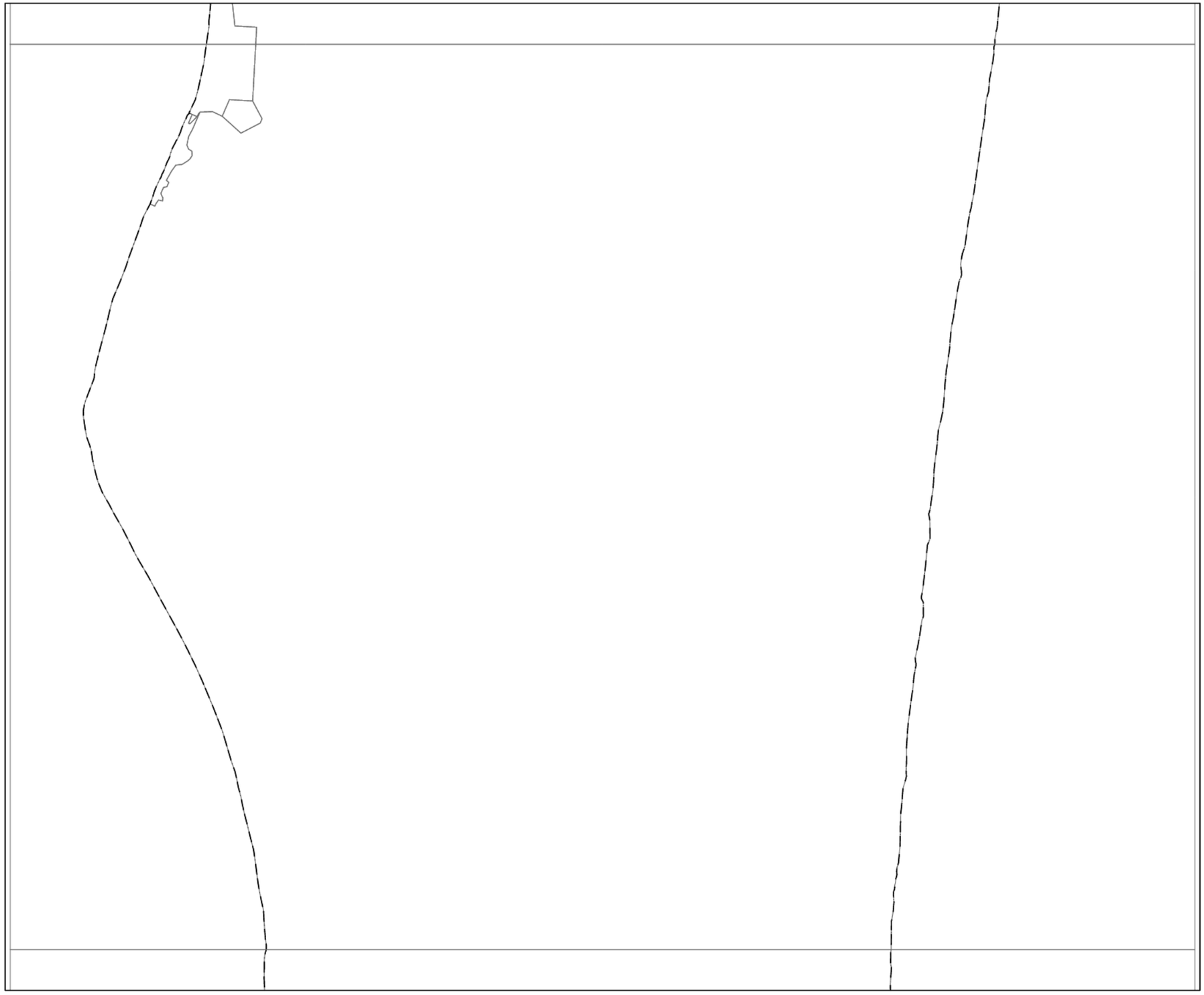

BRISBANE CITY
Planning Scheme

Bicycle network overlay map

Sub-Categories

- Local cycle route sub-category
- Primary cycle route sub-category
- Secondary cycle route sub-category
- Riverwalk - Typology 1 (City reaches north and south) sub-category
- Riverwalk - Typology 2 (Urban reaches) sub-category
- Riverwalk - Floating walkway sub-category

Boundaries

- BCC Local Government Area
- Property boundaries
- Waterbody

Editor's Note:
Land that adjoins land where an overlay sub-category applies, is within the overlay sub-category.

NOTES: This map is notional only and should not be used for interpreting City Plan provisions relating to specific sites.
To properly interpret the maps, the planning scheme must be referred to.
As adopted by Council, Effective 27th June 2025.
Based on Cadastral Data provided with the permission of the Department of Resources.
While every care is taken to ensure the accuracy of this data, the Brisbane City Council and the copyright owners, in permitting the use of this data, make no representations or warranties about its accuracy, reliability, completeness or suitability for any particular purpose and disclaims all responsibility and all liability (including without limitation, liability in negligence) for all expenses, losses, damages (including indirect or consequential damage) and costs which you might incur as a result of the data being inaccurate or incomplete in any way and for any reason.
© The State of Queensland (Department of Resources) 2021
© StreetPro 2022
© Brisbane City Council 2025

Projection: Map Grid of Australia, Zone 56
Horizontal Datum: Geocentric Datum of Australia 1994

Approximate Scale @ A3 1:22,000

0 500
Metres

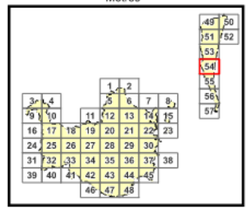

OM-002.1

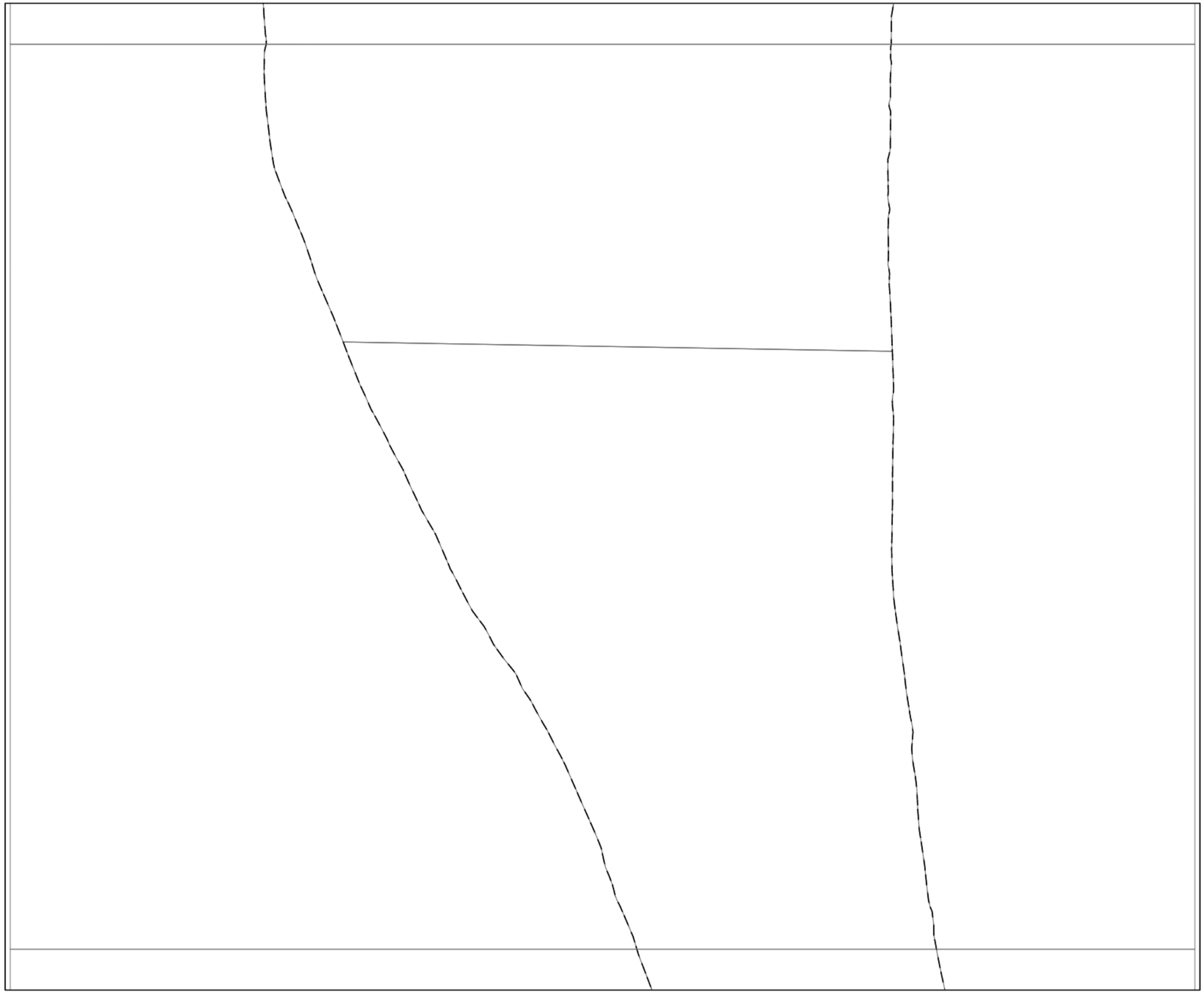

BRISBANE CITY
Planning Scheme

Bicycle network overlay map

Sub-Categories

- Local cycle route sub-category
- Primary cycle route sub-category
- Secondary cycle route sub-category
- Riverwalk - Typology 1 (City reaches north and south) sub-category
- Riverwalk - Typology 2 (Urban reaches) sub-category
- Riverwalk - Floating walkway sub-category

Boundaries

- BCC Local Government Area
- Property boundaries
- Waterbody

Editor's Note:
Land that adjoins land where an overlay sub-category applies, is within the overlay sub-category.

NOTES: This map is notional only and should not be used for interpreting City Plan provisions relating to specific sites.
To properly interpret the maps, the planning scheme must be referred to.
As adopted by Council, Effective 27th June 2025.
Based on Cadastral Data provided with the permission of the Department of Resources.
While every care is taken to ensure the accuracy of this data, the Brisbane City Council and the copyright owners, in permitting the use of this data, make no representations or warranties about its accuracy, reliability, completeness or suitability for any particular purpose and disclaims all responsibility and all liability (including without limitation, liability in negligence) for all expenses, losses, damages (including indirect or consequential damage) and costs which you might incur as a result of the data being inaccurate or incomplete in any way and for any reason.
© The State of Queensland (Department of Resources) 2021
© StreetPro 2022
© Brisbane City Council 2025

Projection: Map Grid of Australia, Zone 56
Horizontal Datum: Geocentric Datum of Australia 1994

Approximate Scale @ A3 1:22,000

0 500
Metres

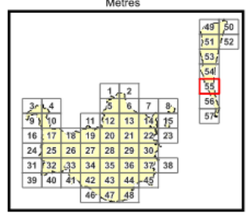

OM-002.1



BRISBANE CITY
Planning Scheme

Bicycle network overlay map

Sub-Categories

- Local cycle route sub-category
- Primary cycle route sub-category
- Secondary cycle route sub-category
- Riverwalk - Typology 1 (City reaches north and south) sub-category
- Riverwalk - Typology 2 (Urban reaches) sub-category
- Riverwalk - Floating walkway sub-category

Boundaries

- BCC Local Government Area
- Property boundaries
- Waterbody

Editor's Note:
Land that adjoins land where an overlay sub-category applies, is within the overlay sub-category.

NOTES: This map is notional only and should not be used for interpreting City Plan provisions relating to specific sites.
To properly interpret the maps, the planning scheme must be referred to.
As adopted by Council, Effective 27th June 2025.
Based on Cadastral Data provided with the permission of the Department of Resources.
While every care is taken to ensure the accuracy of this data, the Brisbane City Council and the copyright owners, in permitting the use of this data, make no representations or warranties about its accuracy, reliability, completeness or suitability for any particular purpose and disclaims all responsibility and all liability (including without limitation, liability in negligence) for all expenses, losses, damages (including indirect or consequential damage) and costs which you might incur as a result of the data being inaccurate or incomplete in any way and for any reason.
© The State of Queensland (Department of Resources) 2021
© StreetPro 2022
© Brisbane City Council 2025

Projection: Map Grid of Australia, Zone 56
Horizontal Datum: Geocentric Datum of Australia 1994

Approximate Scale @ A3 1:22,000

0 500
Metres

OM-002.1



BRISBANE CITY
Planning Scheme

Bicycle network overlay map

Sub-Categories

- Local cycle route sub-category
- Primary cycle route sub-category
- Secondary cycle route sub-category
- Riverwalk - Typology 1 (City reaches north and south) sub-category
- Riverwalk - Typology 2 (Urban reaches) sub-category
- Riverwalk - Floating walkway sub-category

Boundaries

- BCC Local Government Area
- Property boundaries
- Waterbody

Editor's Note:
Land that adjoins land where an overlay sub-category applies, is within the overlay sub-category.

NOTES: This map is notional only and should not be used for interpreting City Plan provisions relating to specific sites.
To properly interpret the maps, the planning scheme must be referred to.
As adopted by Council, Effective 27th June 2025.
Based on Cadastral Data provided with the permission of the Department of Resources.
While every care is taken to ensure the accuracy of this data, the Brisbane City Council and the copyright owners, in permitting the use of this data, make no representations or warranties about its accuracy, reliability, completeness or suitability for any particular purpose and disclaims all responsibility and all liability (including without limitation, liability in negligence) for all expenses, losses, damages (including indirect or consequential damage) and costs which you might incur as a result of the data being inaccurate or incomplete in any way and for any reason.
© The State of Queensland (Department of Resources) 2021
© StreetPro 2022
© Brisbane City Council 2025

Projection: Map Grid of Australia, Zone 56
Horizontal Datum: Geocentric Datum of Australia 1994
Approximate Scale @ A3 1:22,000

0 500
Metres

OM-002.1

SCHEDULE OF PLANNING SCHEME MAP AMENDMENTS

Overlay maps

Community purposes network overlay

Reason for change: These maps have been updated to reflect the amendment

Trunk Infrastructure Network	Plans for trunk infrastructure
Community purposes network overlay OM-003.4	1,2,3,4,5,6,7,8,9,10,11,12,13,14,15,16,17,18,19,20,21,22,23,24,25,26,27,28,29,30,31,32,33,34,35,36,37,38,39,40,41,42,43,44,45,46,47,48,49,50,51,52,53,54,55,56,57

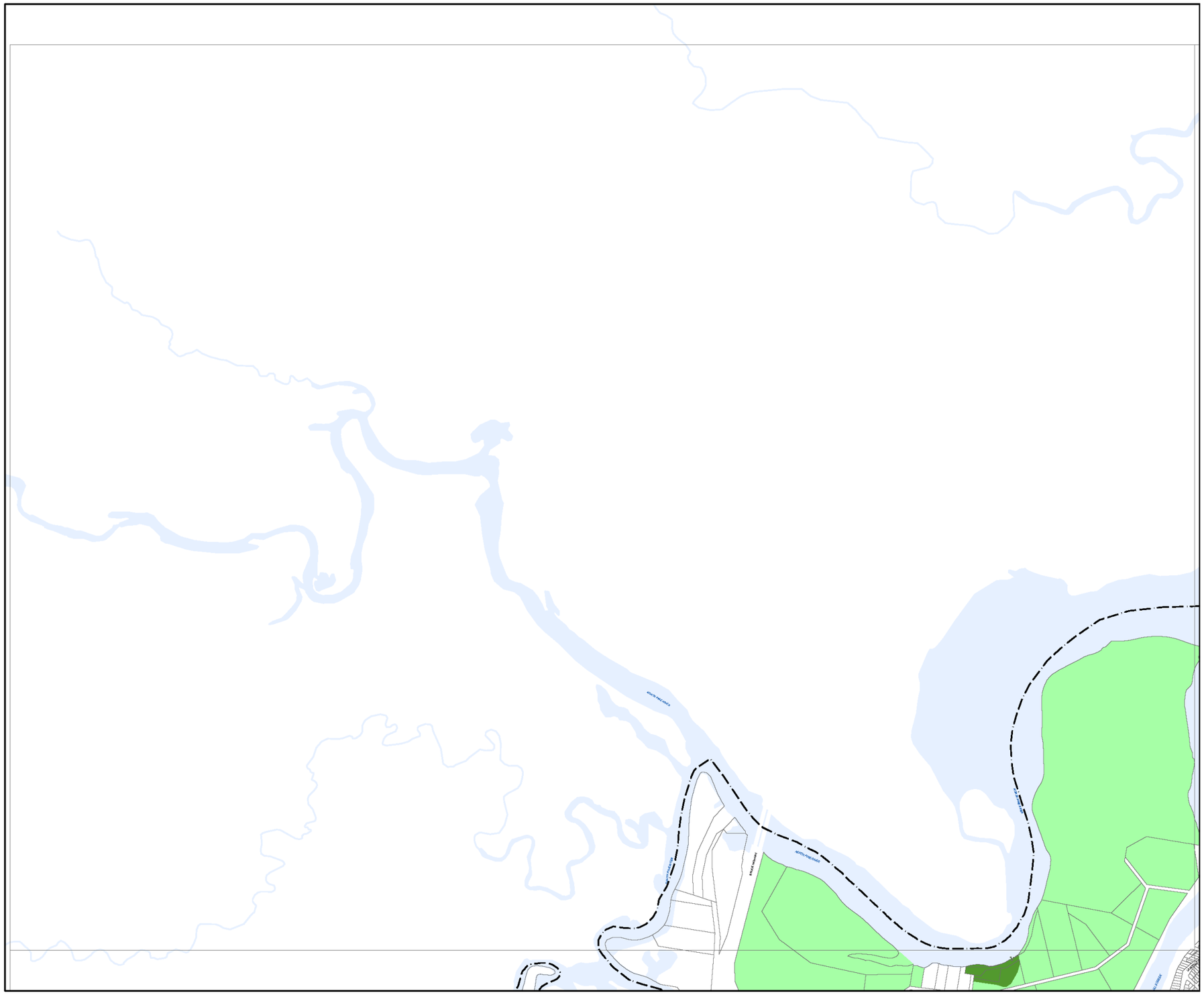

BRISBANE CITY
Planning Scheme

Community purposes network overlay map

Sub-categories

- Existing trunk park sub-category
- Existing non-trunk park sub-category
- Existing community facilities and land for community facilities sub-category
- LGIP planned land for community facilities specific location sub-category
- LGIP planned park acquisition and embellishment specific location sub-category
- LGIP planned park upgrade specific location sub-category
- LGIP planned park embellishment specific location sub-category
- LGIP planned corridor park specific location sub-category
- Long term land for community facilities specific location sub-category
- Long term park specific location sub-category
- Long term park specific location sub-category
- Long term corridor link park specific location sub-category

Boundaries

- BCC Local Government Area
- Property boundaries
- Waterbody

Editor's Note:
For the area of land required for the Long term infrastructure sub-categories refer to the Brisbane City Plan 2014, Part 10 Other plans, Section 10.3 Long term infrastructure plans. Area of land for Long term infrastructure depicted in this overlay map are notional only.

NOTES: This map is notional only and should not be used for interpreting City Plan provisions relating to specific sites.
To properly interpret the maps, the planning scheme must be referred to.
As adopted by Council, Effective 27th June 2025.
Based on Cadastral Data provided with the permission of the Department of Resources.
While every care is taken to ensure the accuracy of this data, the Brisbane City Council and the copyright owners, in permitting the use of this data, make no representations or warranties about its accuracy, reliability, completeness or suitability for any particular purpose and disclaims all responsibility and all liability (including without limitation, liability in negligence) for all expenses, losses, damages (including indirect or consequential damage) and costs which you might incur as a result of the data being inaccurate or incomplete in any way and for any reason.
© The State of Queensland (Department of Resources) 2021
© StreetPro 2022
© Brisbane City Council 2025

Projection: Map Grid of Australia, Zone 56
Horizontal Datum: Geocentric Datum of Australia 1994

Approximate Scale @ A3 1:22,000

0 500
Metres

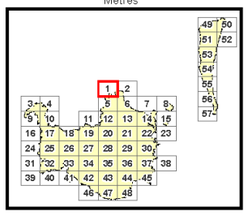

OM-003.4

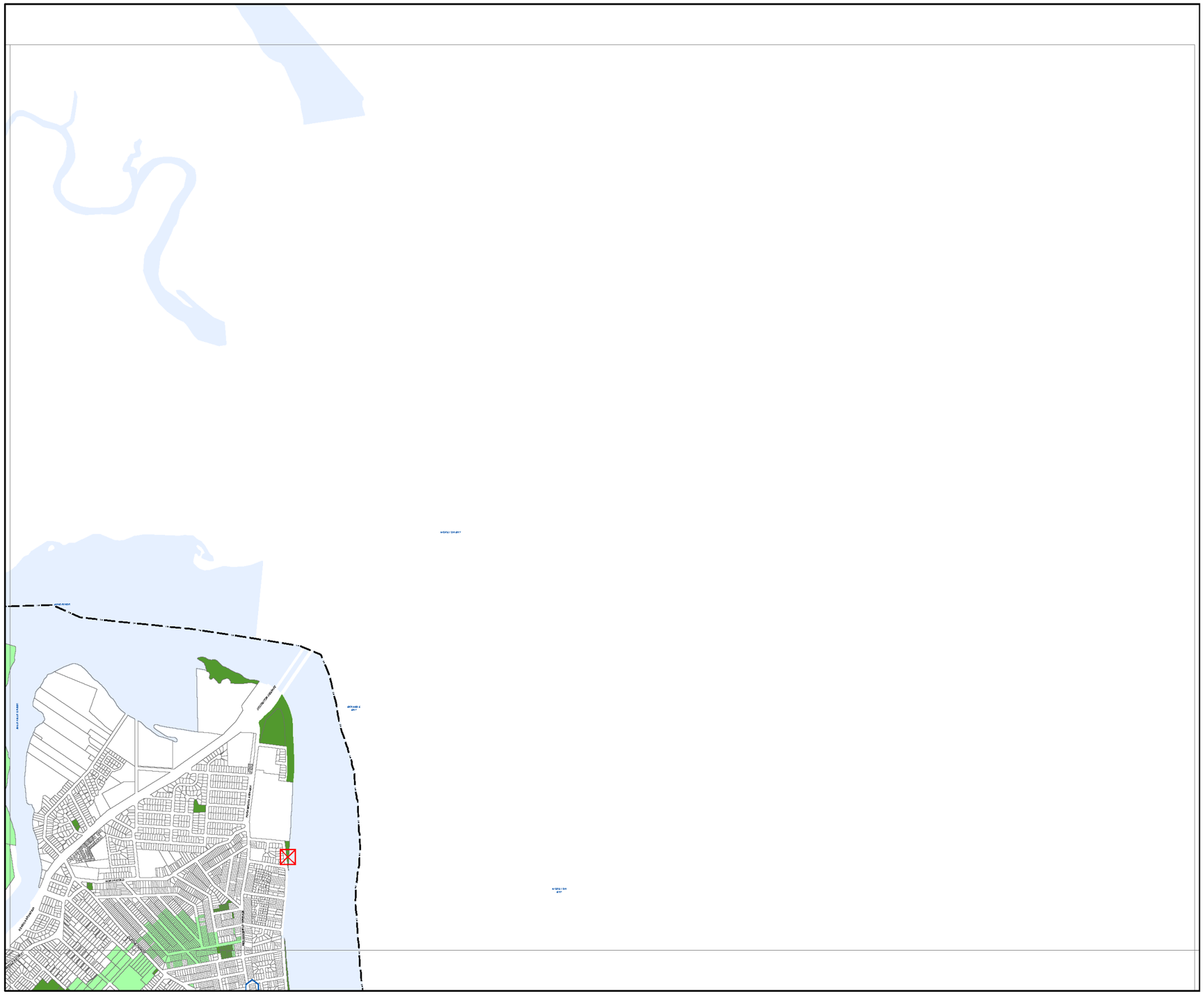

BRISBANE CITY
Planning Scheme

Community purposes network overlay map

Sub-categories

- Existing trunk park sub-category
- Existing non-trunk park sub-category
- Existing community facilities and land for community facilities sub-category
- LGIP planned land for community facilities specific location sub-category
- LGIP planned park acquisition and embellishment specific location sub-category
- LGIP planned park upgrade specific location sub-category
- LGIP planned park embellishment specific location sub-category
- LGIP planned corridor park specific location sub-category
- Long term land for community facilities specific location sub-category
- Long term park specific location sub-category
- Long term park specific location sub-category
- Long term corridor link park specific location sub-category

Boundaries

- BCC Local Government Area
- Property boundaries
- Waterbody

Editor's Note:
For the area of land required for the Long term infrastructure sub-categories refer to the Brisbane City Plan 2014, Part 10 Other plans, Section 10.3 Long term infrastructure plans. Area of land for Long term infrastructure depicted in this overlay map are notional only.

NOTES: This map is notional only and should not be used for interpreting City Plan provisions relating to specific sites.
To properly interpret the maps, the planning scheme must be referred to.
As adopted by Council, Effective 27th June 2025.
Based on Cadastral Data provided with the permission of the Department of Resources.
While every care is taken to ensure the accuracy of this data, the Brisbane City Council and the copyright owners, in permitting the use of this data, make no representations or warranties about its accuracy, reliability, completeness or suitability for any particular purpose and disclaims all responsibility and all liability (including without limitation, liability in negligence) for all expenses, losses, damages (including indirect or consequential damage) and costs which you might incur as a result of the data being inaccurate or incomplete in any way and for any reason.
© The State of Queensland (Department of Resources) 2021
© StreetPro 2022
© Brisbane City Council 2025

Projection: Map Grid of Australia, Zone 56
Horizontal Datum: Geocentric Datum of Australia 1994

Approximate Scale @ A3 1:22,000

0 500
Metres

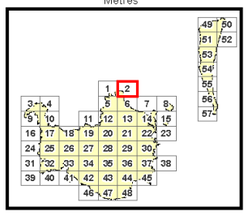

OM-003.4

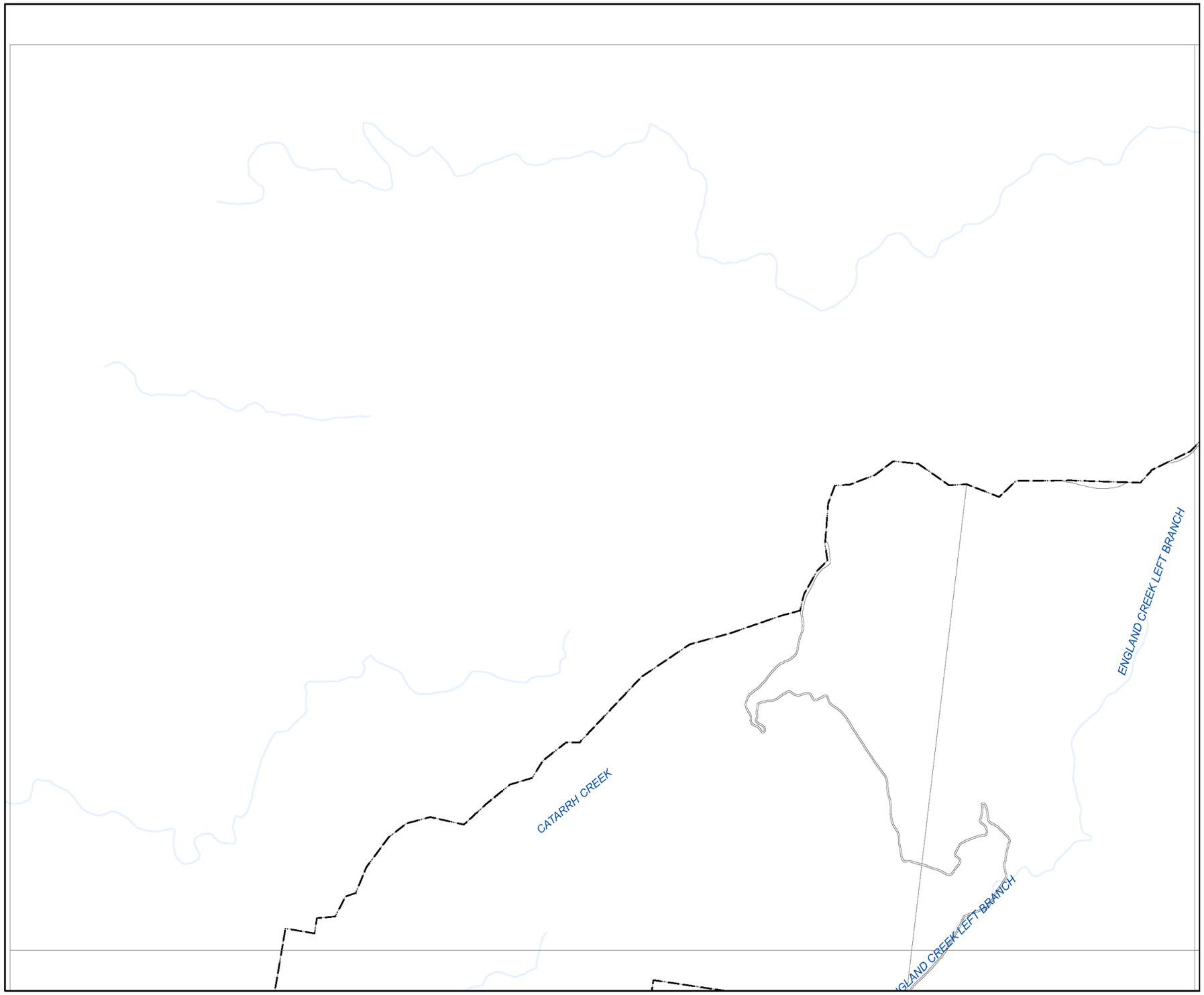

BRISBANE CITY
Planning Scheme

Community purposes network overlay map

Sub-categories

- Existing trunk park sub-category
- Existing non-trunk park sub-category
- Existing community facilities and land for community facilities sub-category
- LGIP planned land for community facilities specific location sub-category
- LGIP planned park acquisition and embellishment specific location sub-category
- LGIP planned park upgrade specific location sub-category
- LGIP planned park embellishment specific location sub-category
- LGIP planned corridor park specific location sub-category
- Long term land for community facilities specific location sub-category
- Long term park specific location sub-category
- Long term park specific location sub-category
- Long term corridor link park specific location sub-category

Boundaries

- BCC Local Government Area
- Property boundaries
- Waterbody

Editor's Note:
For the area of land required for the Long term infrastructure sub-categories refer to the Brisbane City Plan 2014, Part 10 Other plans, Section 10.3 Long term infrastructure plans. Area of land for Long term infrastructure depicted in this overlay map are notional only.

NOTES: This map is notional only and should not be used for interpreting City Plan provisions relating to specific sites.
To properly interpret the maps, the planning scheme must be referred to.
As adopted by Council, Effective 27th June 2025.
Based on Cadastral Data provided with the permission of the Department of Resources.
While every care is taken to ensure the accuracy of this data, the Brisbane City Council and the copyright owners, in permitting the use of this data, make no representations or warranties about its accuracy, reliability, completeness or suitability for any particular purpose and disclaims all responsibility and all liability (including without limitation, liability in negligence) for all expenses, losses, damages (including indirect or consequential damage) and costs which you might incur as a result of the data being inaccurate or incomplete in any way and for any reason.
© The State of Queensland (Department of Resources) 2021
© StreetPro 2022
© Brisbane City Council 2025

Projection: Map Grid of Australia, Zone 56
Horizontal Datum: Geocentric Datum of Australia 1994

Approximate Scale @ A3 1:22,000

0 500
Metres

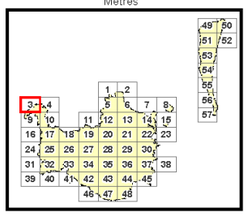

OM-003.4

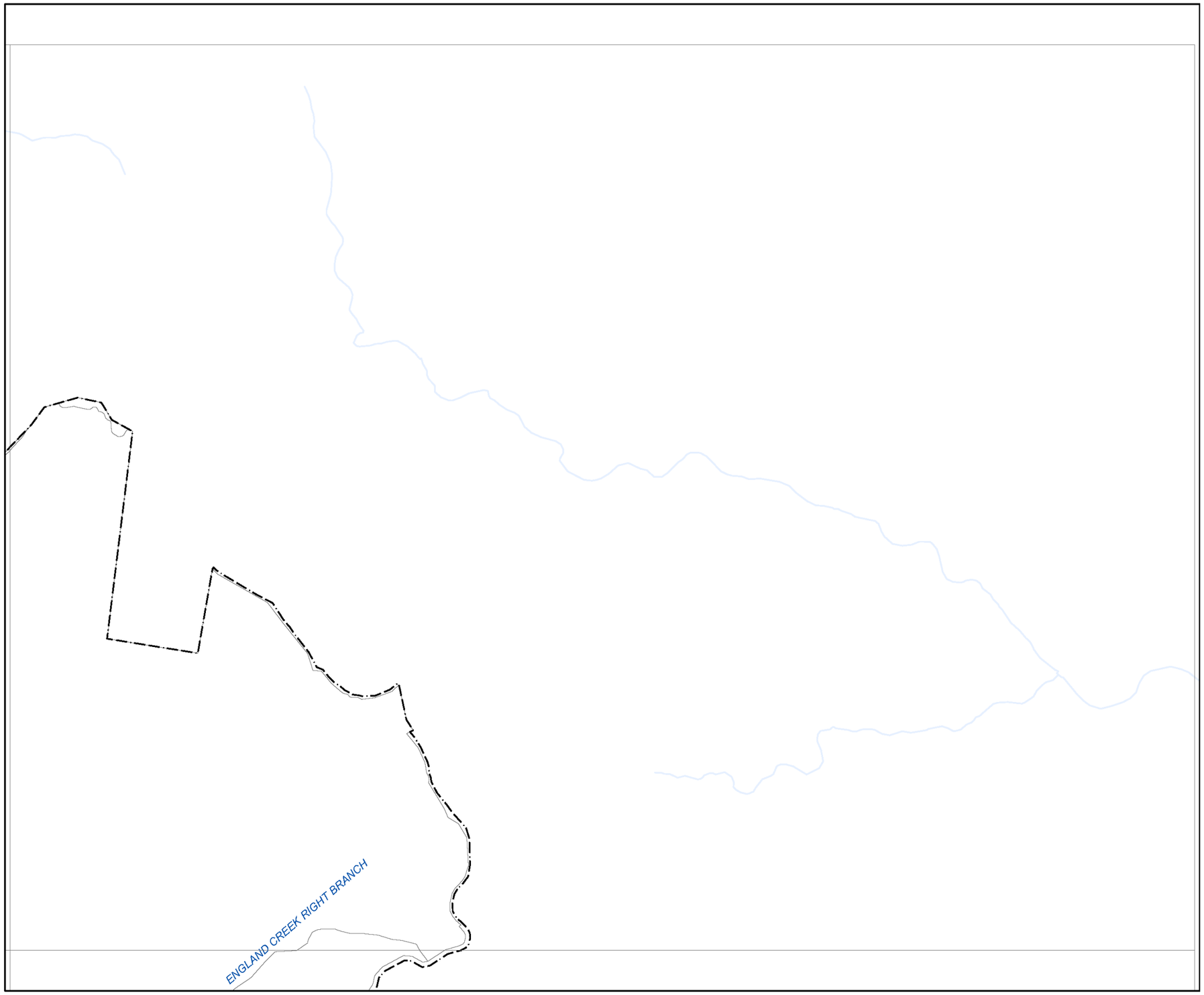

BRISBANE CITY
Planning Scheme

Community purposes network overlay map

Sub-categories

- Existing trunk park sub-category
- Existing non-trunk park sub-category
- Existing community facilities and land for community facilities sub-category
- LGIP planned land for community facilities specific location sub-category
- LGIP planned park acquisition and embellishment specific location sub-category
- LGIP planned park upgrade specific location sub-category
- LGIP planned park embellishment specific location sub-category
- LGIP planned corridor park specific location sub-category
- Long term land for community facilities specific location sub-category
- Long term park specific location sub-category
- Long term park specific location sub-category
- Long term corridor link park specific location sub-category

Boundaries

- BCC Local Government Area
- Property boundaries
- Waterbody

Editor's Note:
For the area of land required for the Long term infrastructure sub-categories refer to the Brisbane City Plan 2014, Part 10 Other plans, Section 10.3 Long term infrastructure plans. Area of land for Long term infrastructure depicted in this overlay map are notional only.

NOTES: This map is notional only and should not be used for interpreting City Plan provisions relating to specific sites.
To properly interpret the maps, the planning scheme must be referred to.
As adopted by Council, Effective 27th June 2025.
Based on Cadastral Data provided with the permission of the Department of Resources.
While every care is taken to ensure the accuracy of this data, the Brisbane City Council and the copyright owners, in permitting the use of this data, make no representations or warranties about its accuracy, reliability, completeness or suitability for any particular purpose and disclaims all responsibility and all liability (including without limitation, liability in negligence) for all expenses, losses, damages (including indirect or consequential damage) and costs which you might incur as a result of the data being inaccurate or incomplete in any way and for any reason.
© The State of Queensland (Department of Resources) 2021
© StreetPro 2022
© Brisbane City Council 2025

Projection: Map Grid of Australia, Zone 56
Horizontal Datum: Geocentric Datum of Australia 1994

Approximate Scale @ A3 1:22,000

0 500
Metres

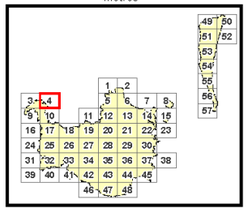

OM-003.4

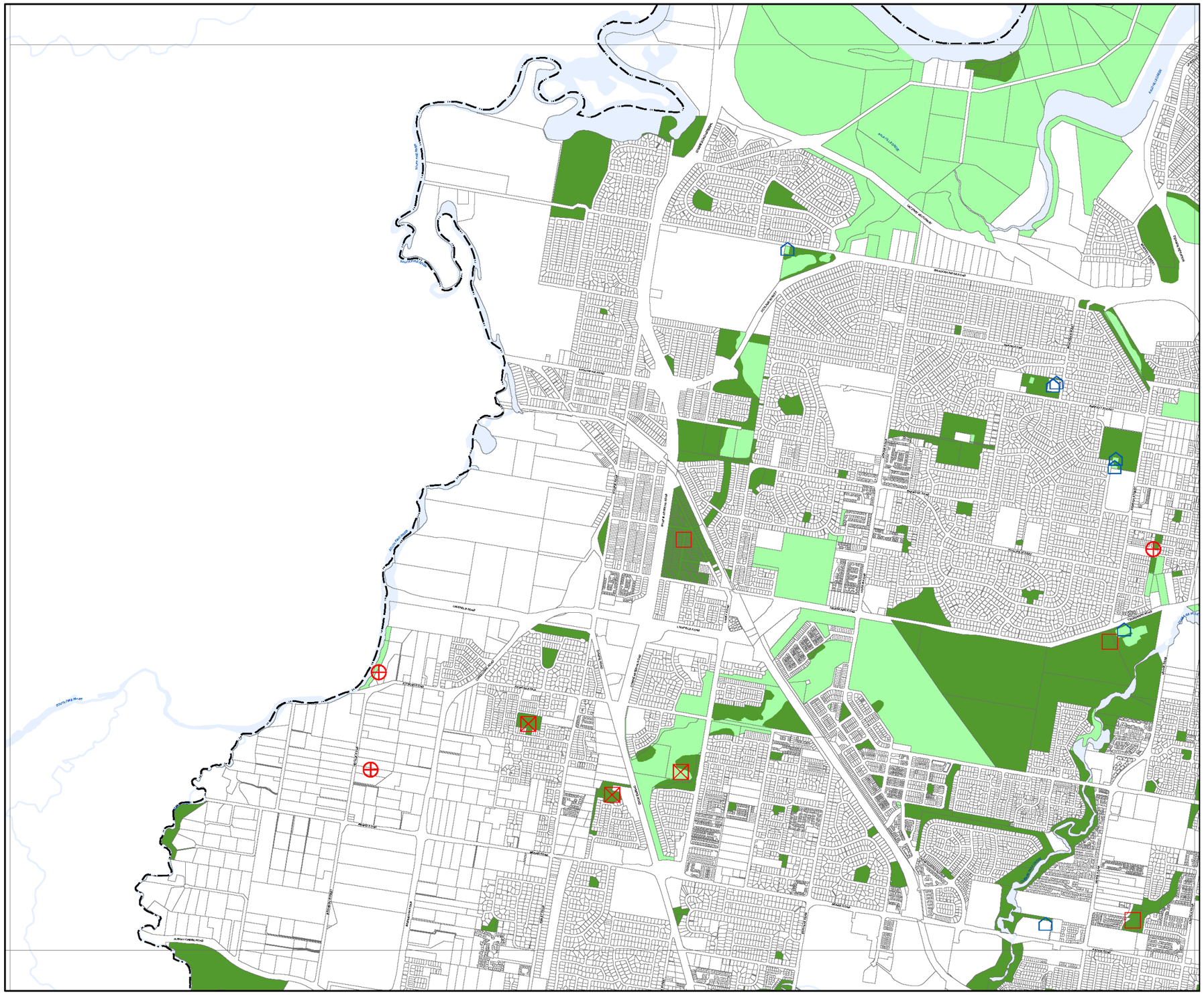

BRISBANE CITY
Planning Scheme

Community purposes network overlay map

Sub-categories

- Existing trunk park sub-category
- Existing non-trunk park sub-category
- Existing community facilities and land for community facilities sub-category
- LGIP planned land for community facilities specific location sub-category
- LGIP planned park acquisition and embellishment specific location sub-category
- LGIP planned park upgrade specific location sub-category
- LGIP planned park embellishment specific location sub-category
- LGIP planned corridor park specific location sub-category
- Long term land for community facilities specific location sub-category
- Long term park specific location sub-category
- Long term park specific location sub-category
- Long term corridor link park specific location sub-category

Boundaries

- BCC Local Government Area
- Property boundaries
- Waterbody

Editor's Note:
For the area of land required for the Long term infrastructure sub-categories refer to the Brisbane City Plan 2014, Part 10 Other plans, Section 10.3 Long term infrastructure plans. Area of land for Long term infrastructure depicted in this overlay map are notional only.

NOTES: This map is notional only and should not be used for interpreting City Plan provisions relating to specific sites. To properly interpret the maps, the planning scheme must be referred to.
As adopted by Council, Effective 27th June 2025.
Based on Cadastral Data provided with the permission of the Department of Resources.
While every care is taken to ensure the accuracy of this data, the Brisbane City Council and the copyright owners, in permitting the use of this data, make no representations or warranties about its accuracy, reliability, completeness or suitability for any particular purpose and disclaims all responsibility and all liability (including without limitation, liability in negligence) for all expenses, losses, damages (including indirect or consequential damage) and costs which you might incur as a result of the data being inaccurate or incomplete in any way and for any reason.
© The State of Queensland (Department of Resources) 2021
© StreetPro 2022
© Brisbane City Council 2025

Projection: Map Grid of Australia, Zone 56
Horizontal Datum: Geocentric Datum of Australia 1994

Approximate Scale @ A3 1:22,000

0 500
Metres

OM-003.4

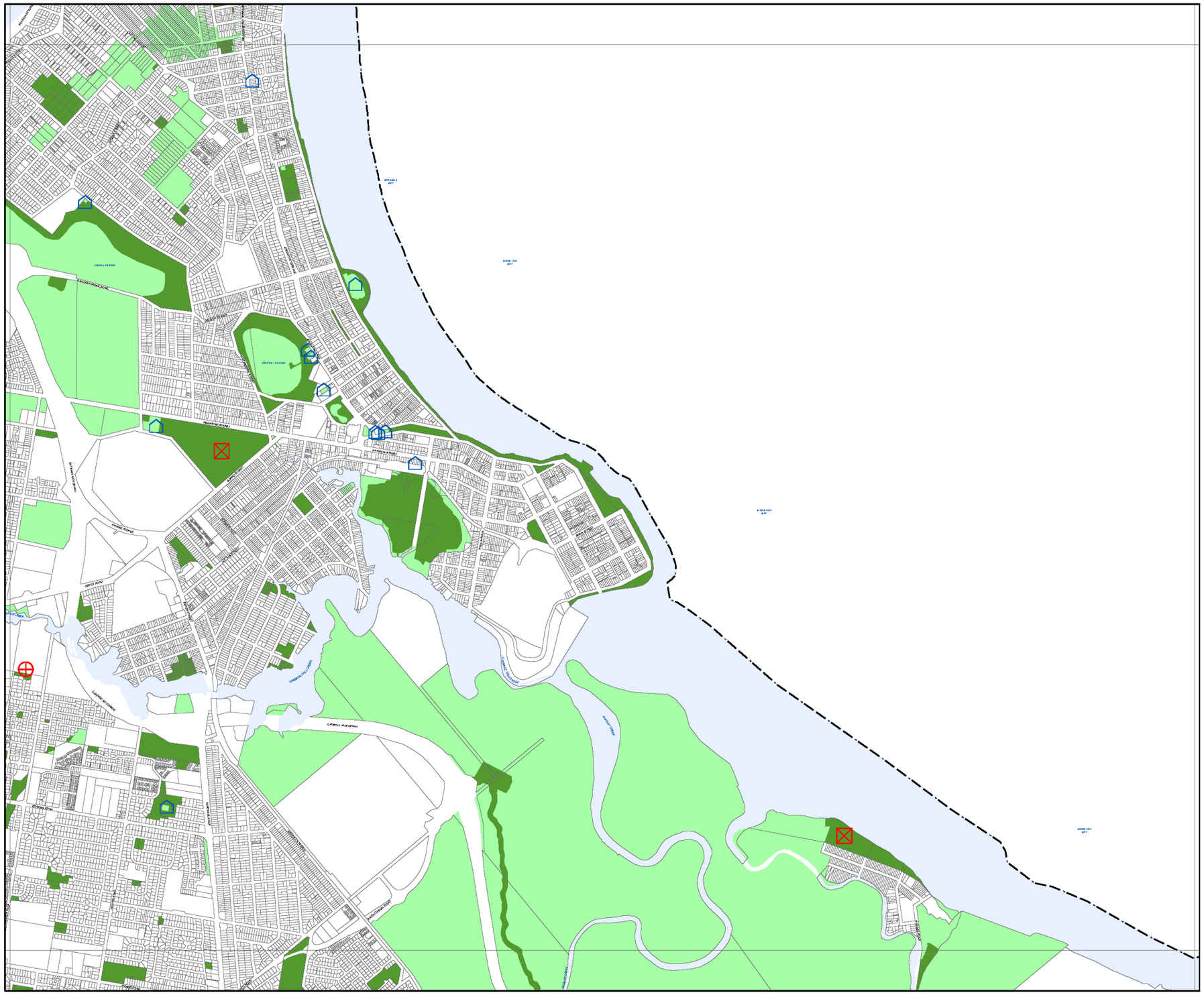

BRISBANE CITY
Planning Scheme

Community purposes network overlay map

Sub-categories

- Existing trunk park sub-category
- Existing non-trunk park sub-category
- Existing community facilities and land for community facilities sub-category
- LGIP planned land for community facilities specific location sub-category
- LGIP planned park acquisition and embellishment specific location sub-category
- LGIP planned park upgrade specific location sub-category
- LGIP planned park embellishment specific location sub-category
- LGIP planned corridor park specific location sub-category
- Long term land for community facilities specific location sub-category
- Long term park specific location sub-category
- Long term park specific location sub-category
- Long term corridor link park specific location sub-category

Boundaries

- BCC Local Government Area
- Property boundaries
- Waterbody

Editor's Note:
For the area of land required for the Long term infrastructure sub-categories refer to the Brisbane City Plan 2014, Part 10 Other plans, Section 10.3 Long term infrastructure plans. Area of land for Long term infrastructure depicted in this overlay map are notional only.

NOTES: This map is notional only and should not be used for interpreting City Plan provisions relating to specific sites.
To properly interpret the maps, the planning scheme must be referred to.
As adopted by Council, Effective 27th June 2025.
Based on Cadastral Data provided with the permission of the Department of Resources.
While every care is taken to ensure the accuracy of this data, the Brisbane City Council and the copyright owners, in permitting the use of this data, make no representations or warranties about its accuracy, reliability, completeness or suitability for any particular purpose and disclaims all responsibility and all liability (including without limitation, liability in negligence) for all expenses, losses, damages (including indirect or consequential damage) and costs which you might incur as a result of the data being inaccurate or incomplete in any way and for any reason.
© The State of Queensland (Department of Resources) 2021
© StreetPro 2022
© Brisbane City Council 2025

Projection: Map Grid of Australia, Zone 56
Horizontal Datum: Geocentric Datum of Australia 1994

Approximate Scale @ A3 1:22,000

0 500
Metres

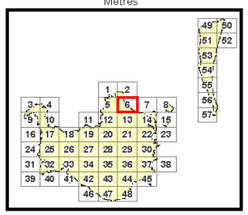

OM-003.4

BRISBANE CITY
Planning Scheme

Community purposes network overlay map

Sub-categories

- Existing trunk park sub-category
- Existing non-trunk park sub-category
- Existing community facilities and land for community facilities sub-category
- LGIP planned land for community facilities specific location sub-category
- LGIP planned park acquisition and embellishment specific location sub-category
- LGIP planned park upgrade specific location sub-category
- LGIP planned park embellishment specific location sub-category
- LGIP planned corridor park specific location sub-category
- Long term land for community facilities specific location sub-category
- Long term park specific location sub-category
- Long term park specific location sub-category
- Long term corridor link park specific location sub-category

Boundaries

- BCC Local Government Area
- Property boundaries
- Waterbody

Editor's Note:
For the area of land required for the Long term infrastructure sub-categories refer to the Brisbane City Plan 2014, Part 10 Other plans, Section 10.3 Long term infrastructure plans. Area of land for Long term infrastructure depicted in this overlay map are notional only.

NOTES: This map is notional only and should not be used for interpreting City Plan provisions relating to specific sites.
To properly interpret the maps, the planning scheme must be referred to.
As adopted by Council, Effective 27th June 2025.
Based on Cadastral Data provided with the permission of the Department of Resources.
While every care is taken to ensure the accuracy of this data, the Brisbane City Council and the copyright owners, in permitting the use of this data, make no representations or warranties about its accuracy, reliability, completeness or suitability for any particular purpose and disclaims all responsibility and all liability (including without limitation, liability in negligence) for all expenses, losses, damages (including indirect or consequential damage) and costs which you might incur as a result of the data being inaccurate or incomplete in any way and for any reason.
© The State of Queensland (Department of Resources) 2021
© StreetPro 2022
© Brisbane City Council 2025

Projection: Map Grid of Australia, Zone 56
Horizontal Datum: Geocentric Datum of Australia 1994

Approximate Scale @ A3 1:22,000

0 500
Metres

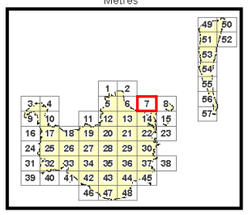

OM-003.4



BRISBANE CITY
Planning Scheme

Community purposes network overlay map

Sub-categories

- Existing trunk park sub-category
- Existing non-trunk park sub-category
- Existing community facilities and land for community facilities sub-category
- LGIP planned land for community facilities specific location sub-category
- LGIP planned park acquisition and embellishment specific location sub-category
- LGIP planned park upgrade specific location sub-category
- LGIP planned park embellishment specific location sub-category
- LGIP planned corridor park specific location sub-category
- Long term land for community facilities specific location sub-category
- Long term park specific location sub-category
- Long term park specific location sub-category
- Long term corridor link park specific location sub-category

Boundaries

- BCC Local Government Area
- Property boundaries
- Waterbody

Editor's Note:
For the area of land required for the Long term infrastructure sub-categories refer to the Brisbane City Plan 2014, Part 10 Other plans, Section 10.3 Long term infrastructure plans. Area of land for Long term infrastructure depicted in this overlay map are notional only.

NOTES: This map is notional only and should not be used for interpreting City Plan provisions relating to specific sites.
To properly interpret the maps, the planning scheme must be referred to.
As adopted by Council, Effective 27th June 2025.
Based on Cadastral Data provided with the permission of the Department of Resources.
While every care is taken to ensure the accuracy of this data, the Brisbane City Council and the copyright owners, in permitting the use of this data, make no representations or warranties about its accuracy, reliability, completeness or suitability for any particular purpose and disclaims all responsibility and all liability (including without limitation, liability in negligence) for all expenses, losses, damages (including indirect or consequential damage) and costs which you might incur as a result of the data being inaccurate or incomplete in any way and for any reason.
© The State of Queensland (Department of Resources) 2021
© StreetPro 2022
© Brisbane City Council 2025

Projection: Map Grid of Australia, Zone 56
Horizontal Datum: Geocentric Datum of Australia 1994

Approximate Scale @ A3 1:22,000

0 500
Metres

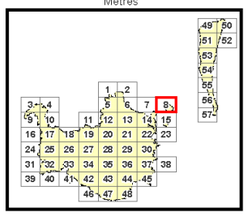

OM-003.4

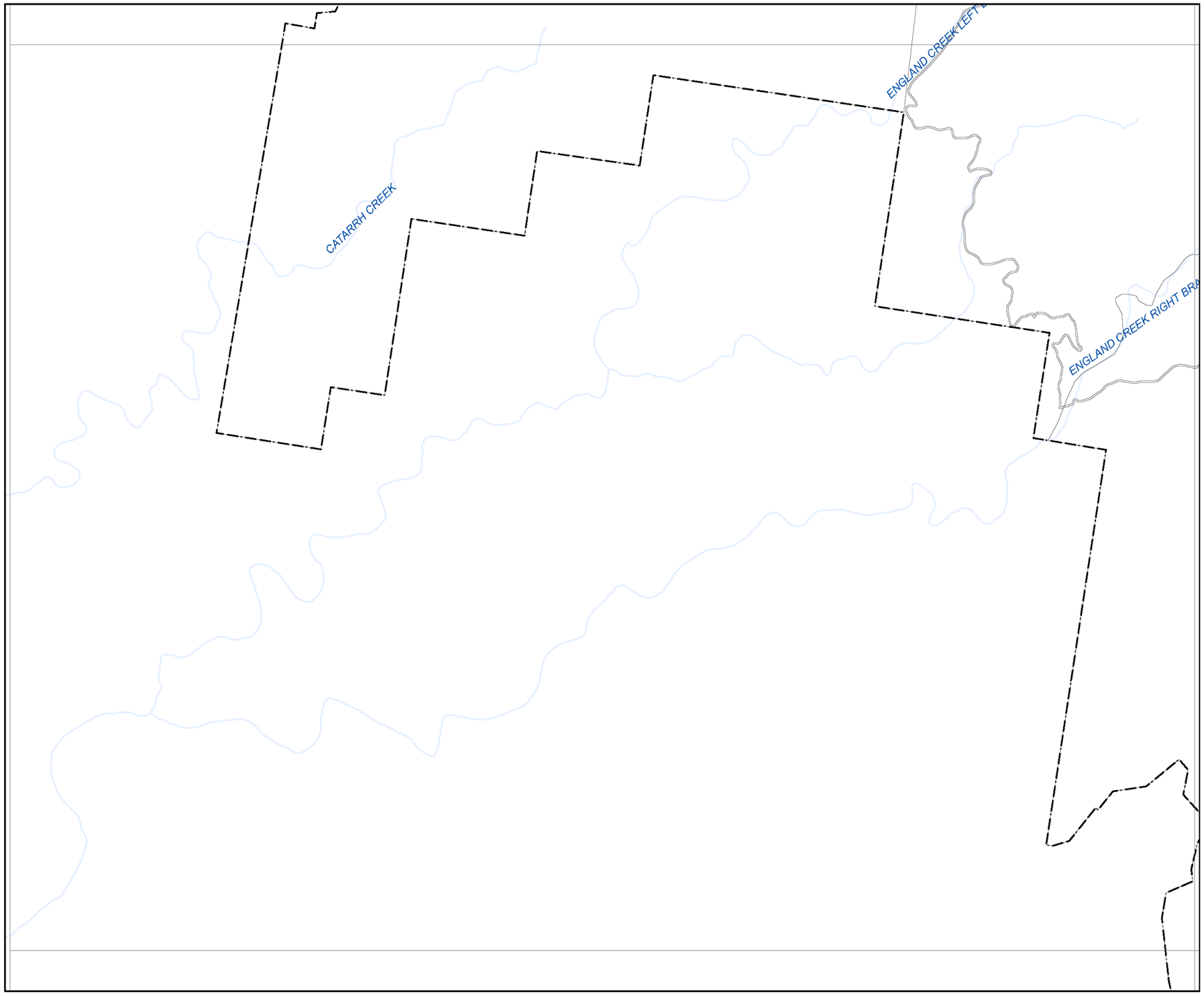

BRISBANE CITY
Planning Scheme

Community purposes network overlay map

Sub-categories

- Existing trunk park sub-category
- Existing non-trunk park sub-category
- Existing community facilities and land for community facilities sub-category
- LGIP planned land for community facilities specific location sub-category
- LGIP planned park acquisition and embellishment specific location sub-category
- LGIP planned park upgrade specific location sub-category
- LGIP planned park embellishment specific location sub-category
- LGIP planned corridor park specific location sub-category
- Long term land for community facilities specific location sub-category
- Long term park specific location sub-category
- Long term park specific location sub-category
- Long term corridor link park specific location sub-category

Boundaries

- BCC Local Government Area
- Property boundaries
- Waterbody

Editor's Note:
For the area of land required for the Long term infrastructure sub-categories refer to the Brisbane City Plan 2014, Part 10 Other plans, Section 10.3 Long term infrastructure plans. Area of land for Long term infrastructure depicted in this overlay map are notional only.

NOTES: This map is notional only and should not be used for interpreting City Plan provisions relating to specific sites.
To properly interpret the maps, the planning scheme must be referred to.
As adopted by Council, Effective 27th June 2025.
Based on Cadastral Data provided with the permission of the Department of Resources.
While every care is taken to ensure the accuracy of this data, the Brisbane City Council and the copyright owners, in permitting the use of this data, make no representations or warranties about its accuracy, reliability, completeness or suitability for any particular purpose and disclaims all responsibility and all liability (including without limitation, liability in negligence) for all expenses, losses, damages (including indirect or consequential damage) and costs which you might incur as a result of the data being inaccurate or incomplete in any way and for any reason.
© The State of Queensland (Department of Resources) 2021
© StreetPro 2022
© Brisbane City Council 2025

Projection: Map Grid of Australia, Zone 56
Horizontal Datum: Geocentric Datum of Australia 1994

Approximate Scale @ A3 1:22,000

0 500
Metres

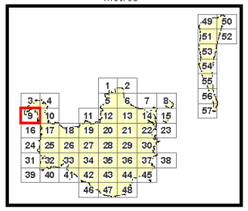

OM-003.4

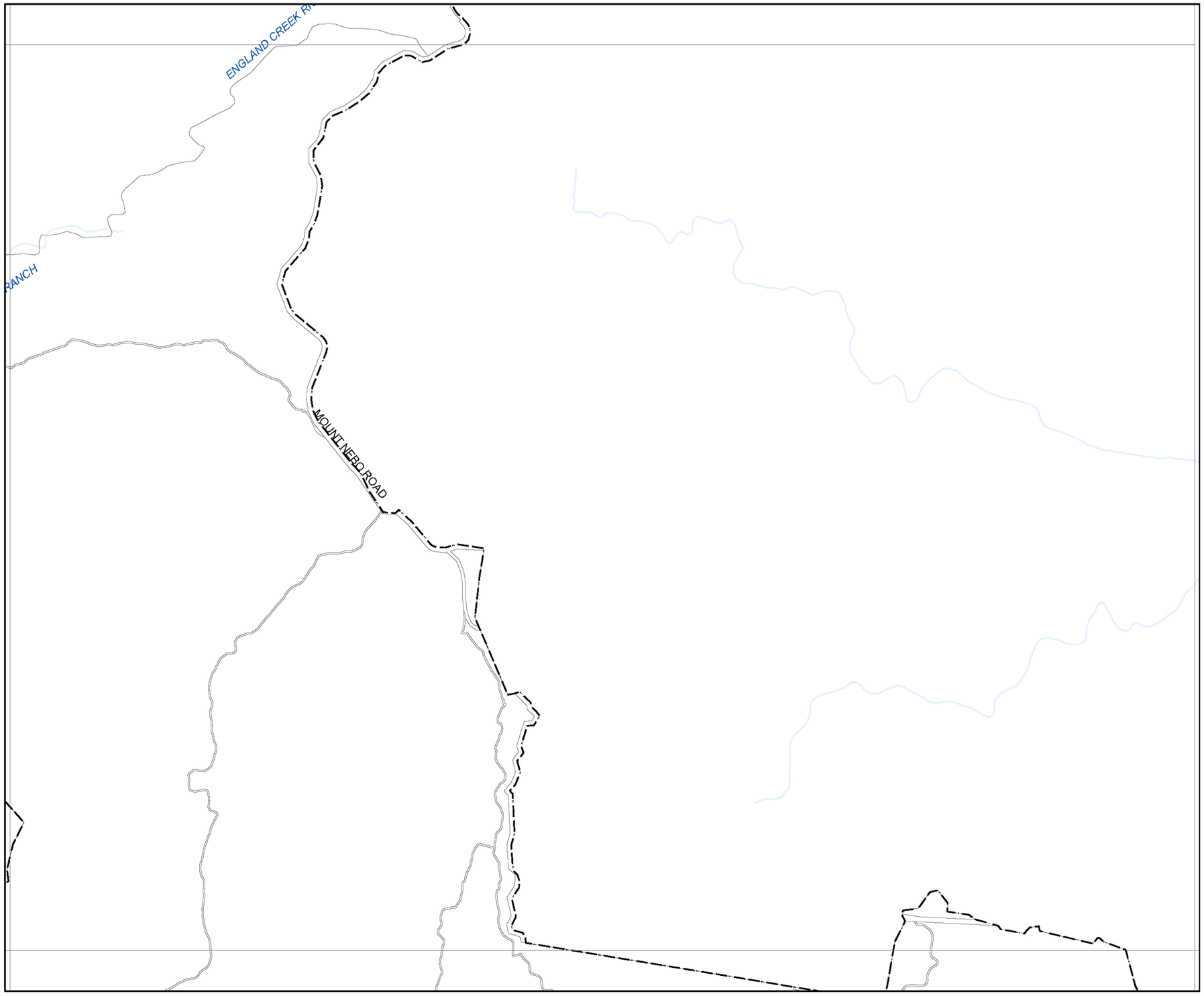

BRISBANE CITY
Planning Scheme

Community purposes network overlay map

Sub-categories

- Existing trunk park sub-category
- Existing non-trunk park sub-category
- Existing community facilities and land for community facilities sub-category
- LGIP planned land for community facilities specific location sub-category
- LGIP planned park acquisition and embellishment specific location sub-category
- LGIP planned park upgrade specific location sub-category
- LGIP planned park embellishment specific location sub-category
- LGIP planned corridor park specific location sub-category
- Long term land for community facilities specific location sub-category
- Long term park specific location sub-category
- Long term park specific location sub-category
- Long term corridor link park specific location sub-category

Boundaries

- BCC Local Government Area
- Property boundaries
- Waterbody

Editor's Note:
For the area of land required for the Long term infrastructure sub-categories refer to the Brisbane City Plan 2014, Part 10 Other plans, Section 10.3 Long term infrastructure plans. Area of land for Long term infrastructure depicted in this overlay map are notional only.

NOTES: This map is notional only and should not be used for interpreting City Plan provisions relating to specific sites.
To properly interpret the maps, the planning scheme must be referred to.
As adopted by Council, Effective 27th June 2025.
Based on Cadastral Data provided with the permission of the Department of Resources.
While every care is taken to ensure the accuracy of this data, the Brisbane City Council and the copyright owners, in permitting the use of this data, make no representations or warranties about its accuracy, reliability, completeness or suitability for any particular purpose and disclaims all responsibility and all liability (including without limitation, liability in negligence) for all expenses, losses, damages (including indirect or consequential damage) and costs which you might incur as a result of the data being inaccurate or incomplete in any way and for any reason.
© The State of Queensland (Department of Resources) 2021
© StreetPro 2022
© Brisbane City Council 2025

Projection: Map Grid of Australia, Zone 56
Horizontal Datum: Geocentric Datum of Australia 1994

Approximate Scale @ A3 1:22,000

0 500
Metres

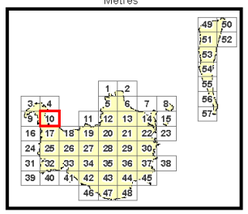

OM-003.4

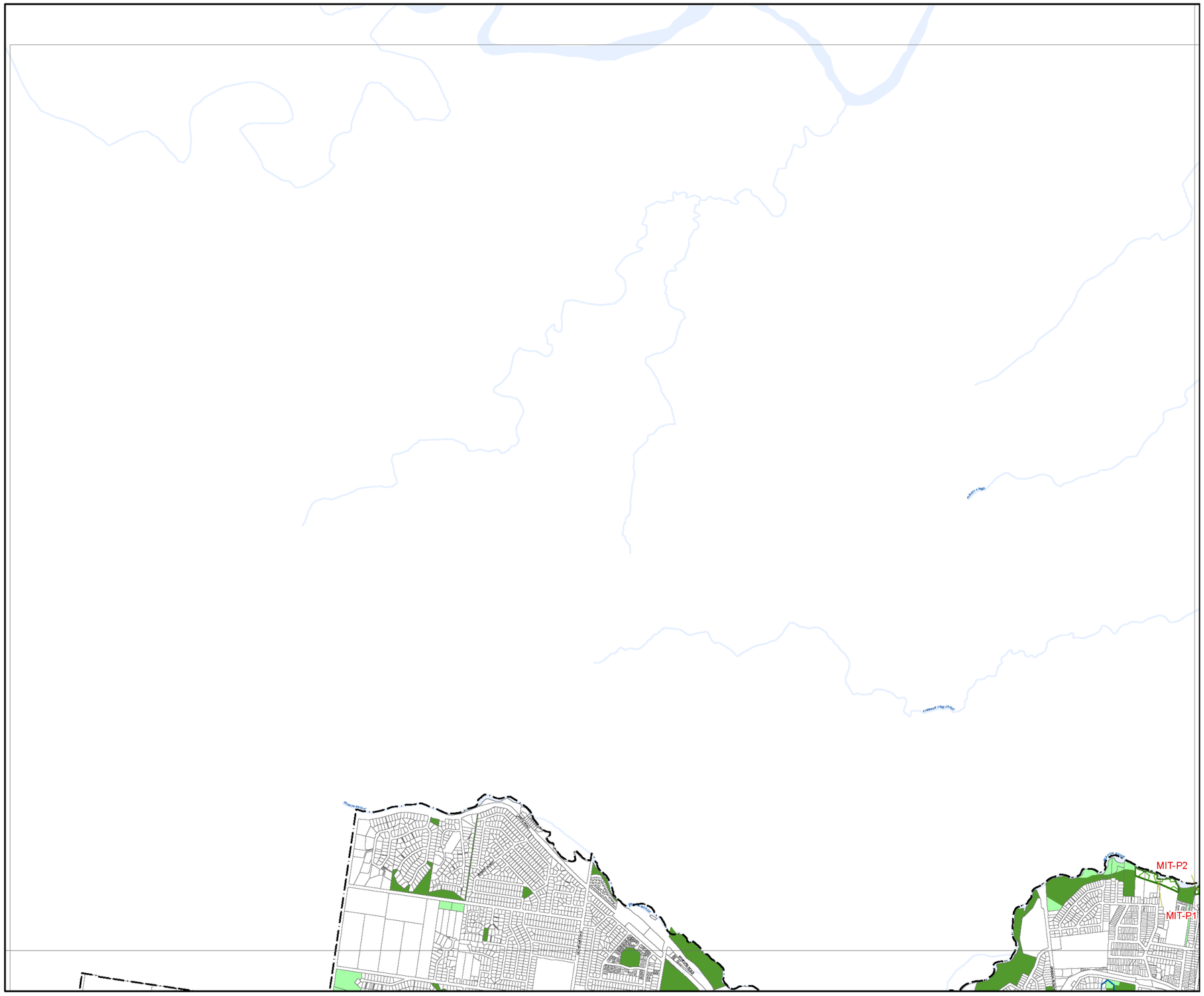

BRISBANE CITY
Planning Scheme

Community purposes network overlay map

Sub-categories

- Existing trunk park sub-category
- Existing non-trunk park sub-category
- Existing community facilities and land for community facilities sub-category
- LGIP planned land for community facilities specific location sub-category
- LGIP planned park acquisition and embellishment specific location sub-category
- LGIP planned park upgrade specific location sub-category
- LGIP planned park embellishment specific location sub-category
- LGIP planned corridor park specific location sub-category
- Long term land for community facilities specific location sub-category
- Long term park specific location sub-category
- Long term park specific location sub-category
- Long term corridor link park specific location sub-category

Boundaries

- BCC Local Government Area
- Property boundaries
- Waterbody

Editor's Note:
For the area of land required for the Long term infrastructure sub-categories refer to the Brisbane City Plan 2014, Part 10 Other plans, Section 10.3 Long term infrastructure plans. Area of land for Long term infrastructure depicted in this overlay map are notional only.

NOTES: This map is notional only and should not be used for interpreting City Plan provisions relating to specific sites.
To properly interpret the maps, the planning scheme must be referred to.
As adopted by Council, Effective 27th June 2025.
Based on Cadastral Data provided with the permission of the Department of Resources.
While every care is taken to ensure the accuracy of this data, the Brisbane City Council and the copyright owners, in permitting the use of this data, make no representations or warranties about its accuracy, reliability, completeness or suitability for any particular purpose and disclaims all responsibility and all liability (including without limitation, liability in negligence) for all expenses, losses, damages (including indirect or consequential damage) and costs which you might incur as a result of the data being inaccurate or incomplete in any way and for any reason.
© The State of Queensland (Department of Resources) 2021
© StreetPro 2022
© Brisbane City Council 2025

Projection: Map Grid of Australia, Zone 56
Horizontal Datum: Geocentric Datum of Australia 1994

Approximate Scale @ A3 1:22,000

0 500
Metres

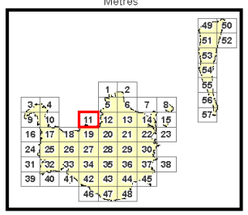

OM-003.4

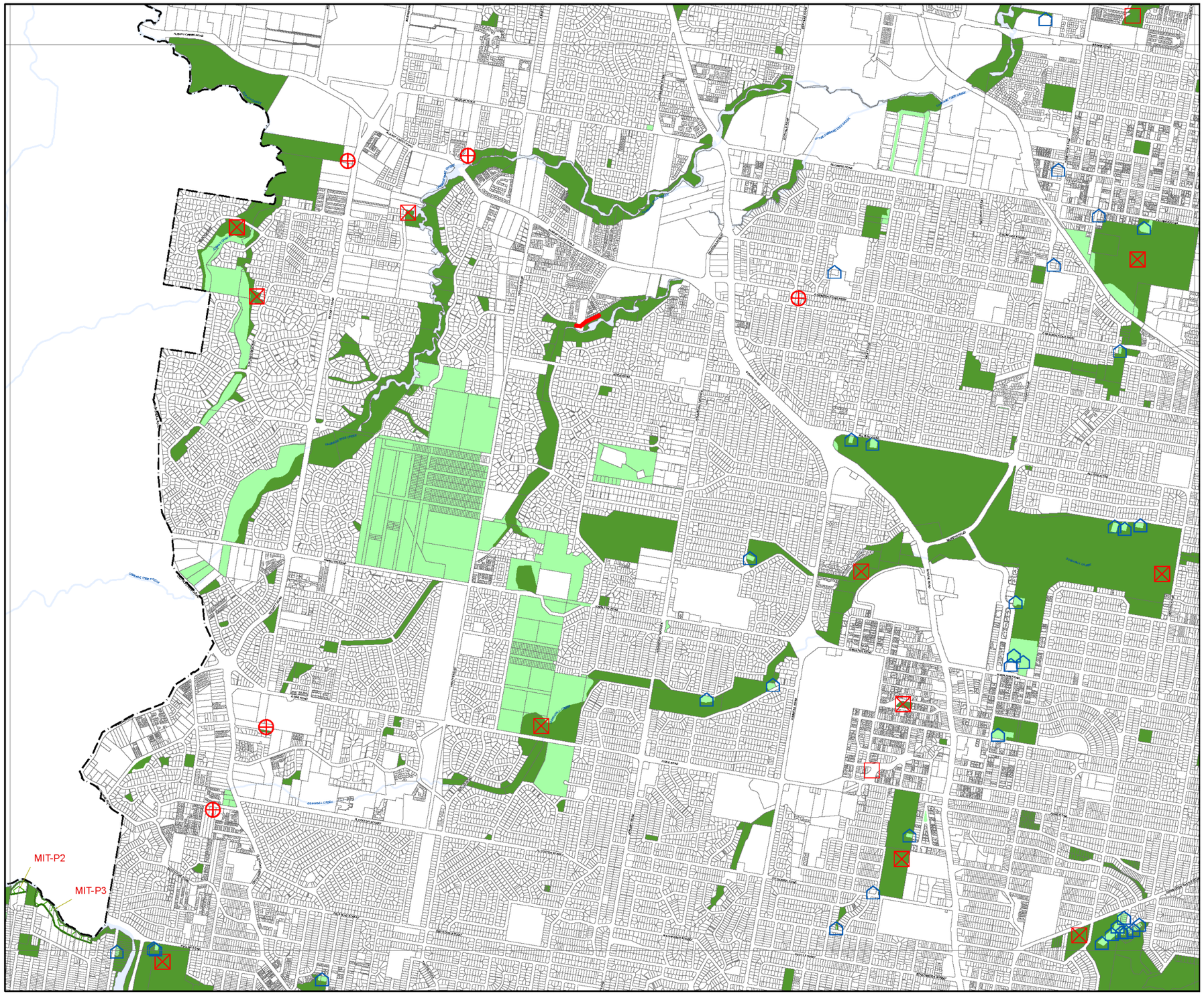

BRISBANE CITY
Planning Scheme

Community purposes network overlay map

Sub-categories

- Existing trunk park sub-category
- Existing non-trunk park sub-category
- Existing community facilities and land for community facilities sub-category
- LGIP planned land for community facilities specific location sub-category
- LGIP planned park acquisition and embellishment specific location sub-category
- LGIP planned park upgrade specific location sub-category
- LGIP planned park embellishment specific location sub-category
- LGIP planned corridor park specific location sub-category
- Long term land for community facilities specific location sub-category
- Long term park specific location sub-category
- Long term park specific location sub-category
- Long term corridor link park specific location sub-category

Boundaries

- BCC Local Government Area
- Property boundaries
- Waterbody

Editor's Note:
For the area of land required for the Long term infrastructure sub-categories refer to the Brisbane City Plan 2014, Part 10 Other plans, Section 10.3 Long term infrastructure plans. Area of land for Long term infrastructure depicted in this overlay map are notional only.

NOTES: This map is notional only and should not be used for interpreting City Plan provisions relating to specific sites. To properly interpret the maps, the planning scheme must be referred to.
As adopted by Council, Effective 27th June 2025.
Based on Cadastral Data provided with the permission of the Department of Resources.
While every care is taken to ensure the accuracy of this data, the Brisbane City Council and the copyright owners, in permitting the use of this data, make no representations or warranties about its accuracy, reliability, completeness or suitability for any particular purpose and disclaims all responsibility and all liability (including without limitation, liability in negligence) for all expenses, losses, damages (including indirect or consequential damage) and costs which you might incur as a result of the data being inaccurate or incomplete in any way and for any reason.
© The State of Queensland (Department of Resources) 2021
© StreetPro 2022
© Brisbane City Council 2025

Projection: Map Grid of Australia, Zone 56
Horizontal Datum: Geocentric Datum of Australia 1994

Approximate Scale @ A3 1:22,000

0 500
Metres

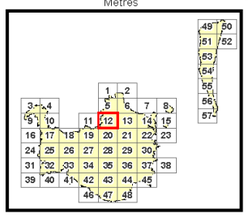

OM-003.4

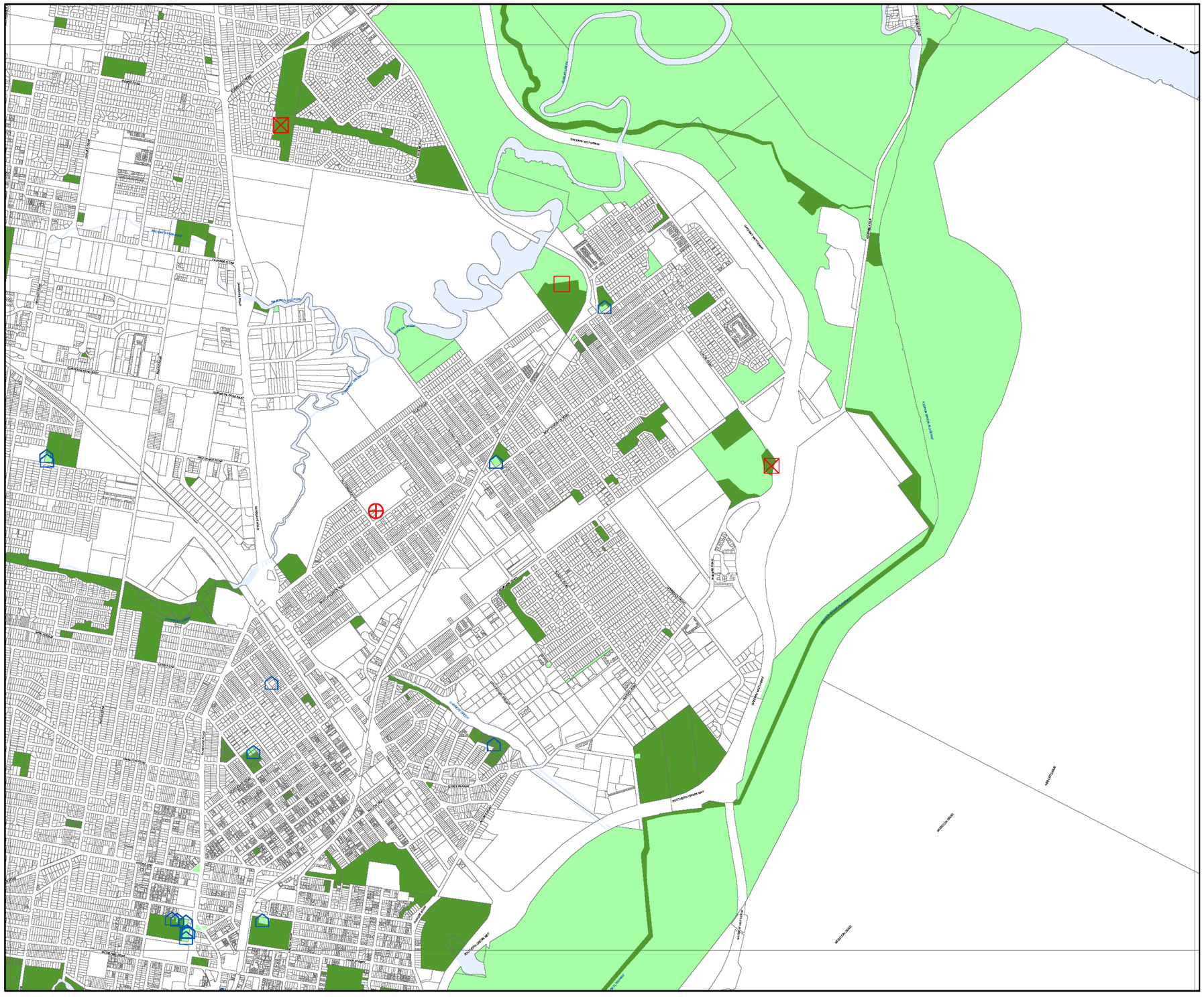

BRISBANE CITY
Planning Scheme

Community purposes network overlay map

Sub-categories

- Existing trunk park sub-category
- Existing non-trunk park sub-category
- Existing community facilities and land for community facilities sub-category
- LGIP planned land for community facilities specific location sub-category
- LGIP planned park acquisition and embellishment specific location sub-category
- LGIP planned park upgrade specific location sub-category
- LGIP planned park embellishment specific location sub-category
- LGIP planned corridor park specific location sub-category
- Long term land for community facilities specific location sub-category
- Long term park specific location sub-category
- Long term park specific location sub-category
- Long term corridor link park specific location sub-category

Boundaries

- BCC Local Government Area
- Property boundaries
- Waterbody

Editor's Note:
For the area of land required for the Long term infrastructure sub-categories refer to the Brisbane City Plan 2014, Part 10 Other plans, Section 10.3 Long term infrastructure plans. Area of land for Long term infrastructure depicted in this overlay map are notional only.

NOTES: This map is notional only and should not be used for interpreting City Plan provisions relating to specific sites. To properly interpret the maps, the planning scheme must be referred to.
As adopted by Council, Effective 27th June 2025.
Based on Cadastral Data provided with the permission of the Department of Resources.
While every care is taken to ensure the accuracy of this data, the Brisbane City Council and the copyright owners, in permitting the use of this data, make no representations or warranties about its accuracy, reliability, completeness or suitability for any particular purpose and disclaims all responsibility and all liability (including without limitation, liability in negligence) for all expenses, losses, damages (including indirect or consequential damage) and costs which you might incur as a result of the data being inaccurate or incomplete in any way and for any reason.
© The State of Queensland (Department of Resources) 2021
© StreetPro 2022
© Brisbane City Council 2025

Projection: Map Grid of Australia, Zone 56
Horizontal Datum: Geocentric Datum of Australia 1994

Approximate Scale @ A3 1:22,000

0 500
Metres

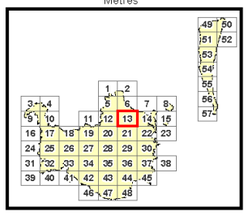

OM-003.4

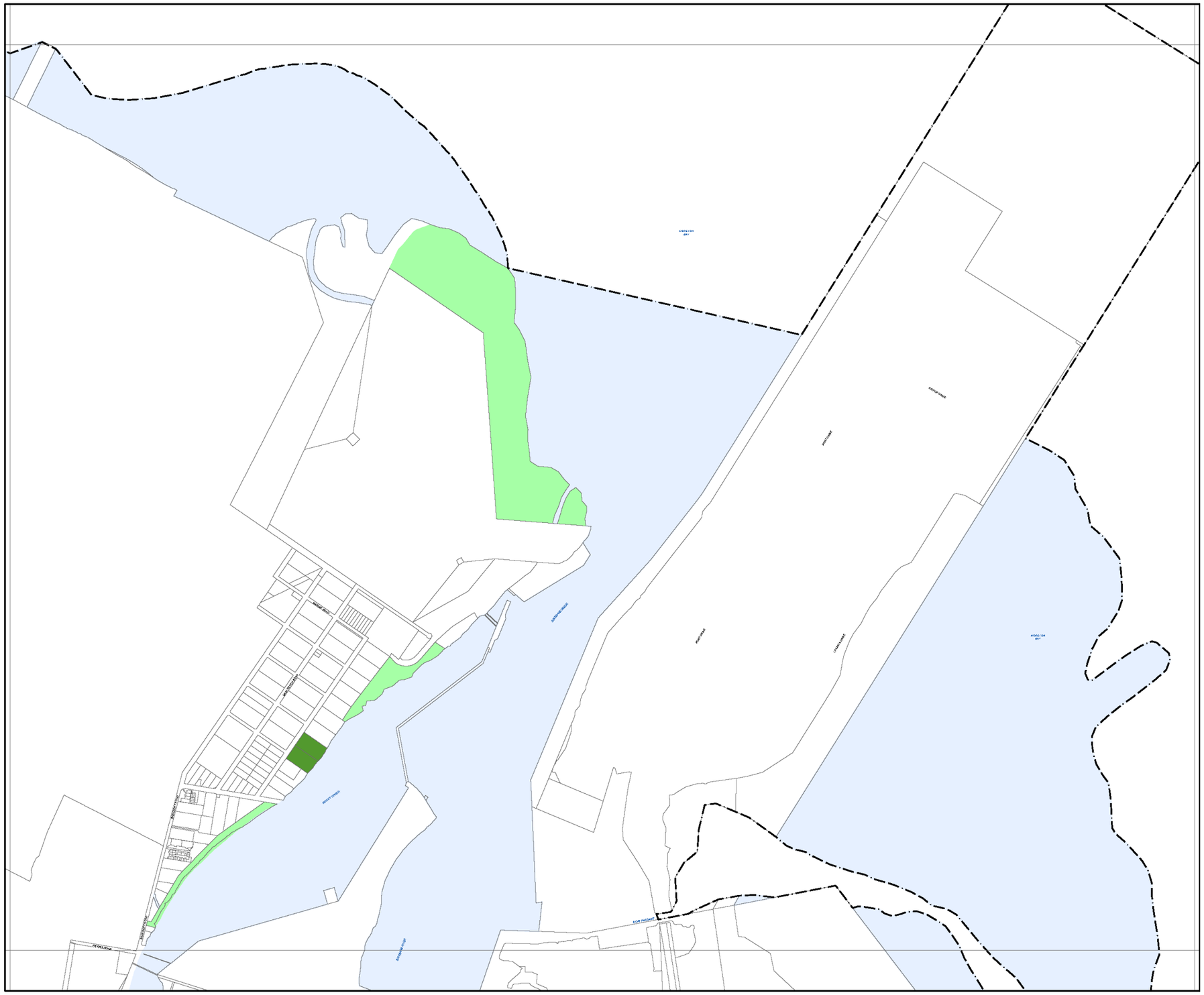

BRISBANE CITY
Planning Scheme

Community purposes network overlay map

Sub-categories

- Existing trunk park sub-category
- Existing non-trunk park sub-category
- Existing community facilities and land for community facilities sub-category
- LGIP planned land for community facilities specific location sub-category
- LGIP planned park acquisition and embellishment specific location sub-category
- LGIP planned park upgrade specific location sub-category
- LGIP planned park embellishment specific location sub-category
- LGIP planned corridor park specific location sub-category
- Long term land for community facilities specific location sub-category
- Long term park specific location sub-category
- Long term park specific location sub-category
- Long term corridor link park specific location sub-category

Boundaries

- BCC Local Government Area
- Property boundaries
- Waterbody

Editor's Note:
For the area of land required for the Long term infrastructure sub-categories refer to the Brisbane City Plan 2014, Part 10 Other plans, Section 10.3 Long term infrastructure plans. Area of land for Long term infrastructure depicted in this overlay map are notional only.

NOTES: This map is notional only and should not be used for interpreting City Plan provisions relating to specific sites.
To properly interpret the maps, the planning scheme must be referred to.
As adopted by Council, Effective 27th June 2025.
Based on Cadastral Data provided with the permission of the Department of Resources.
While every care is taken to ensure the accuracy of this data, the Brisbane City Council and the copyright owners, in permitting the use of this data, make no representations or warranties about its accuracy, reliability, completeness or suitability for any particular purpose and disclaims all responsibility and all liability (including without limitation, liability in negligence) for all expenses, losses, damages (including indirect or consequential damage) and costs which you might incur as a result of the data being inaccurate or incomplete in any way and for any reason.
© The State of Queensland (Department of Resources) 2021
© StreetPro 2022
© Brisbane City Council 2025

Projection: Map Grid of Australia, Zone 56
Horizontal Datum: Geocentric Datum of Australia 1994

Approximate Scale @ A3 1:22,000

0 500
Metres

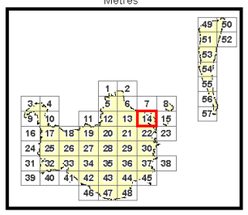

OM-003.4

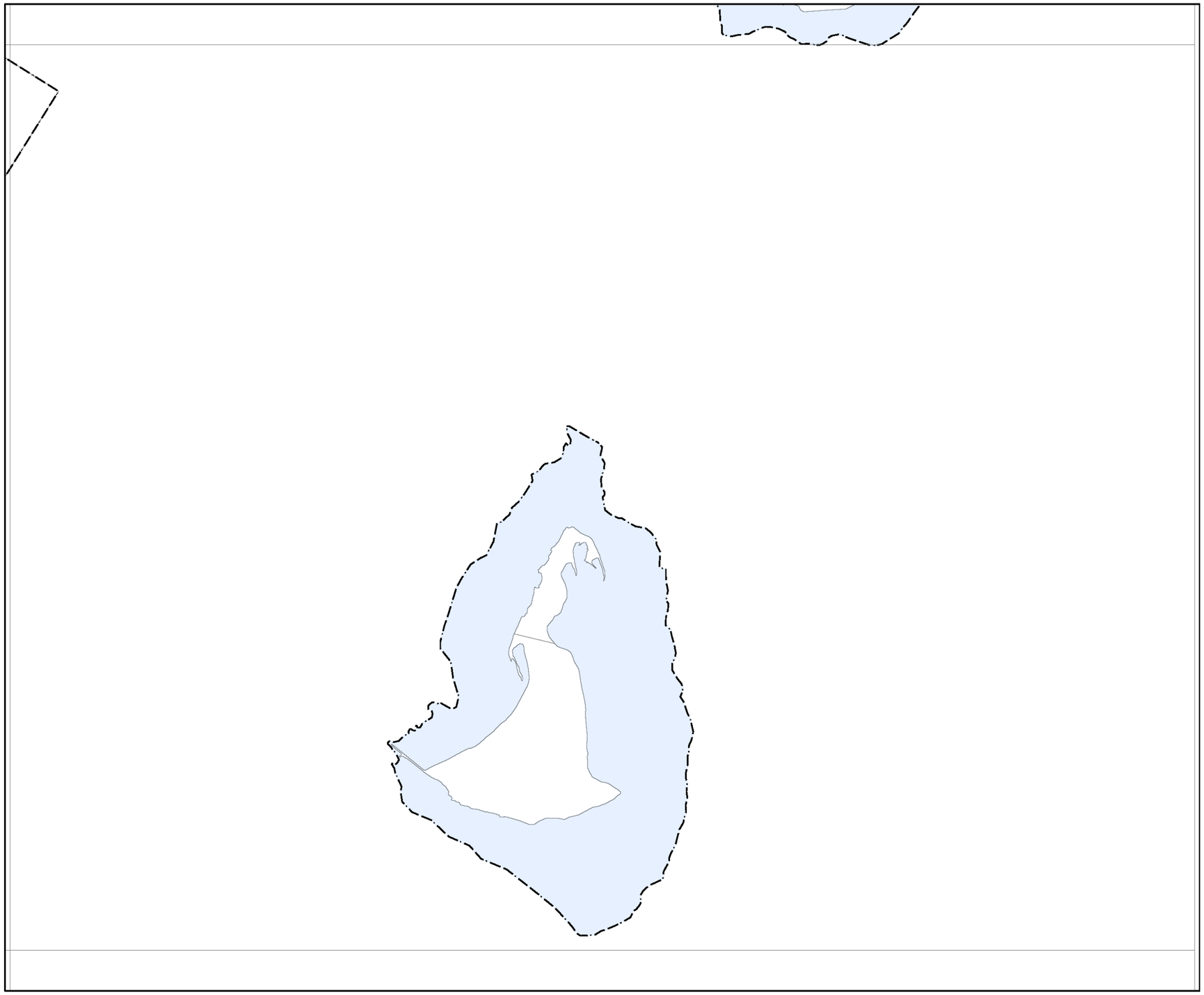

BRISBANE CITY
Planning Scheme

Community purposes network overlay map

Sub-categories

- Existing trunk park sub-category
- Existing non-trunk park sub-category
- Existing community facilities and land for community facilities sub-category
- LGIP planned land for community facilities specific location sub-category
- LGIP planned park acquisition and embellishment specific location sub-category
- LGIP planned park upgrade specific location sub-category
- LGIP planned park embellishment specific location sub-category
- LGIP planned corridor park specific location sub-category
- Long term land for community facilities specific location sub-category
- Long term park specific location sub-category
- Long term park specific location sub-category
- Long term corridor link park specific location sub-category

Boundaries

- BCC Local Government Area
- Property boundaries
- Waterbody

Editor's Note:
For the area of land required for the Long term infrastructure sub-categories refer to the Brisbane City Plan 2014, Part 10 Other plans, Section 10.3 Long term infrastructure plans. Area of land for Long term infrastructure depicted in this overlay map are notional only.

NOTES: This map is notional only and should not be used for interpreting City Plan provisions relating to specific sites.
To properly interpret the maps, the planning scheme must be referred to.
As adopted by Council, Effective 27th June 2025.
Based on Cadastral Data provided with the permission of the Department of Resources.
While every care is taken to ensure the accuracy of this data, the Brisbane City Council and the copyright owners, in permitting the use of this data, make no representations or warranties about its accuracy, reliability, completeness or suitability for any particular purpose and disclaims all responsibility and all liability (including without limitation, liability in negligence) for all expenses, losses, damages (including indirect or consequential damage) and costs which you might incur as a result of the data being inaccurate or incomplete in any way and for any reason.
© The State of Queensland (Department of Resources) 2021
© StreetPro 2022
© Brisbane City Council 2025

Projection: Map Grid of Australia, Zone 56
Horizontal Datum: Geocentric Datum of Australia 1994

Approximate Scale @ A3 1:22,000

0 500
Metres

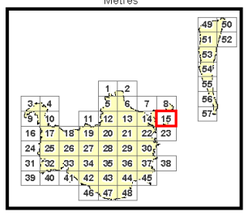

OM-003.4

BRISBANE CITY
Planning Scheme

Community purposes network overlay map

Sub-categories

- Existing trunk park sub-category
- Existing non-trunk park sub-category
- Existing community facilities and land for community facilities sub-category
- LGIP planned land for community facilities specific location sub-category
- LGIP planned park acquisition and embellishment specific location sub-category
- LGIP planned park upgrade specific location sub-category
- LGIP planned park embellishment specific location sub-category
- LGIP planned corridor park specific location sub-category
- Long term land for community facilities specific location sub-category
- Long term park specific location sub-category
- Long term park specific location sub-category
- Long term corridor link park specific location sub-category

Boundaries

- BCC Local Government Area
- Property boundaries
- Waterbody

Editor's Note:
For the area of land required for the Long term infrastructure sub-categories refer to the Brisbane City Plan 2014, Part 10 Other plans, Section 10.3 Long term infrastructure plans. Area of land for Long term infrastructure depicted in this overlay map are notional only.

NOTES: This map is notional only and should not be used for interpreting City Plan provisions relating to specific sites.
To properly interpret the maps, the planning scheme must be referred to.
As adopted by Council, Effective 27th June 2025.
Based on Cadastral Data provided with the permission of the Department of Resources.
While every care is taken to ensure the accuracy of this data, the Brisbane City Council and the copyright owners, in permitting the use of this data, make no representations or warranties about its accuracy, reliability, completeness or suitability for any particular purpose and disclaims all responsibility and all liability (including without limitation, liability in negligence) for all expenses, losses, damages (including indirect or consequential damage) and costs which you might incur as a result of the data being inaccurate or incomplete in any way and for any reason.
© The State of Queensland (Department of Resources) 2021
© StreetPro 2022
© Brisbane City Council 2025

Projection: Map Grid of Australia, Zone 56
Horizontal Datum: Geocentric Datum of Australia 1994

Approximate Scale @ A3 1:22,000

0 500
Metres

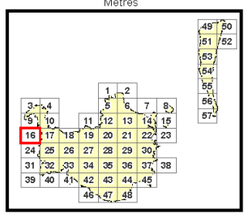

OM-003.4

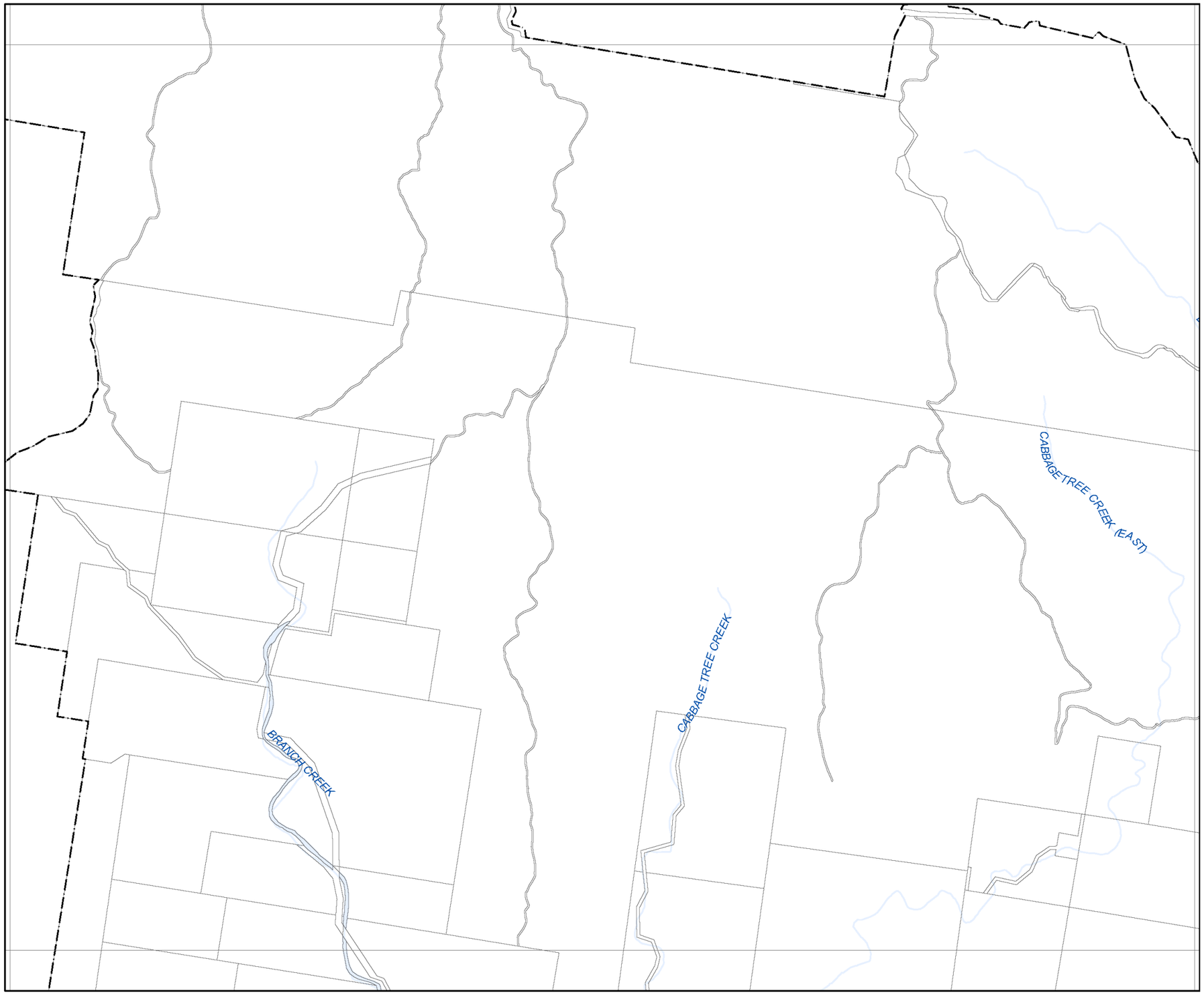

BRISBANE CITY
Planning Scheme

Community purposes network overlay map

Sub-categories

- Existing trunk park sub-category
- Existing non-trunk park sub-category
- Existing community facilities and land for community facilities sub-category
- LGIP planned land for community facilities specific location sub-category
- LGIP planned park acquisition and embellishment specific location sub-category
- LGIP planned park upgrade specific location sub-category
- LGIP planned park embellishment specific location sub-category
- LGIP planned corridor park specific location sub-category
- Long term land for community facilities specific location sub-category
- Long term park specific location sub-category
- Long term park specific location sub-category
- Long term corridor link park specific location sub-category

Boundaries

- BCC Local Government Area
- Property boundaries
- Waterbody

Editor's Note:
For the area of land required for the Long term infrastructure sub-categories refer to the Brisbane City Plan 2014, Part 10 Other plans, Section 10.3 Long term infrastructure plans. Area of land for Long term infrastructure depicted in this overlay map are notional only.

NOTES: This map is notional only and should not be used for interpreting City Plan provisions relating to specific sites.
To properly interpret the maps, the planning scheme must be referred to.
As adopted by Council, Effective 27th June 2025.
Based on Cadastral Data provided with the permission of the Department of Resources.
While every care is taken to ensure the accuracy of this data, the Brisbane City Council and the copyright owners, in permitting the use of this data, make no representations or warranties about its accuracy, reliability, completeness or suitability for any particular purpose and disclaims all responsibility and all liability (including without limitation, liability in negligence) for all expenses, losses, damages (including indirect or consequential damage) and costs which you might incur as a result of the data being inaccurate or incomplete in any way and for any reason.
© The State of Queensland (Department of Resources) 2021
© StreetPro 2022
© Brisbane City Council 2025

Projection: Map Grid of Australia, Zone 56
Horizontal Datum: Geocentric Datum of Australia 1994

Approximate Scale @ A3 1:22,000

0 500
Metres

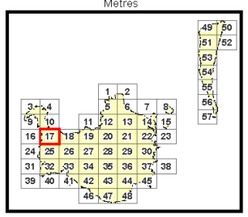

OM-003.4

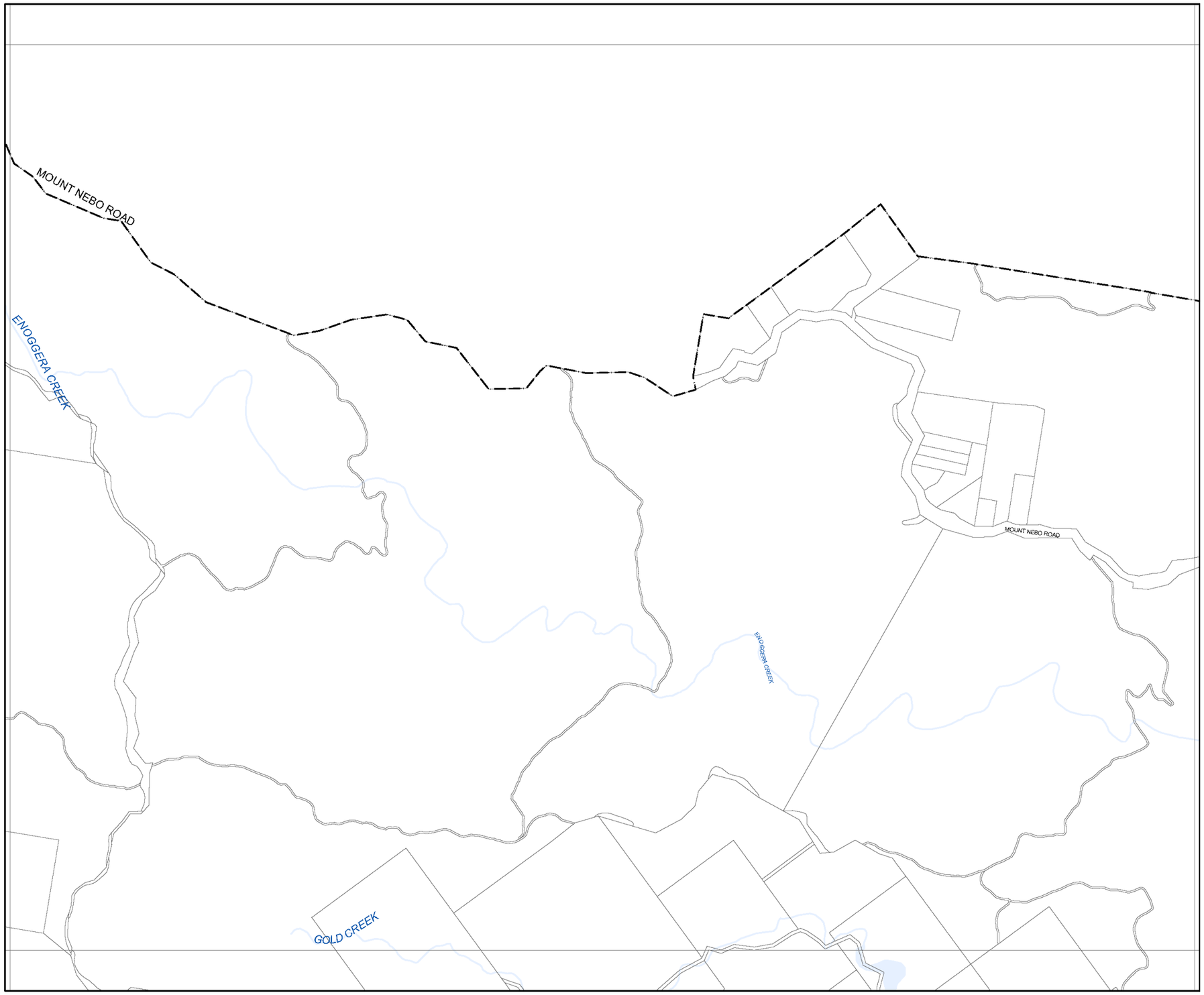

BRISBANE CITY
Planning Scheme

Community purposes network overlay map

Sub-categories

- Existing trunk park sub-category
- Existing non-trunk park sub-category
- Existing community facilities and land for community facilities sub-category
- LGIP planned land for community facilities specific location sub-category
- LGIP planned park acquisition and embellishment specific location sub-category
- LGIP planned park upgrade specific location sub-category
- LGIP planned park embellishment specific location sub-category
- LGIP planned corridor park specific location sub-category
- Long term land for community facilities specific location sub-category
- Long term park specific location sub-category
- Long term park specific location sub-category
- Long term corridor link park specific location sub-category

Boundaries

- BCC Local Government Area
- Property boundaries
- Waterbody

Editor's Note:
For the area of land required for the Long term infrastructure sub-categories refer to the Brisbane City Plan 2014, Part 10 Other plans, Section 10.3 Long term infrastructure plans. Area of land for Long term infrastructure depicted in this overlay map are notional only.

NOTES: This map is notional only and should not be used for interpreting City Plan provisions relating to specific sites. To properly interpret the maps, the planning scheme must be referred to.
As adopted by Council, Effective 27th June 2025.
Based on Cadastral Data provided with the permission of the Department of Resources.
While every care is taken to ensure the accuracy of this data, the Brisbane City Council and the copyright owners, in permitting the use of this data, make no representations or warranties about its accuracy, reliability, completeness or suitability for any particular purpose and disclaims all responsibility and all liability (including without limitation, liability in negligence) for all expenses, losses, damages (including indirect or consequential damage) and costs which you might incur as a result of the data being inaccurate or incomplete in any way and for any reason.
© The State of Queensland (Department of Resources) 2021
© StreetPro 2022
© Brisbane City Council 2025

Projection: Map Grid of Australia, Zone 56
Horizontal Datum: Geocentric Datum of Australia 1994

Approximate Scale @ A3 1:22,000

0 500
Metres

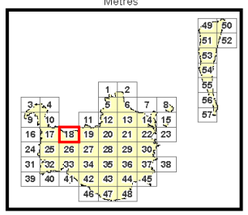

OM-003.4

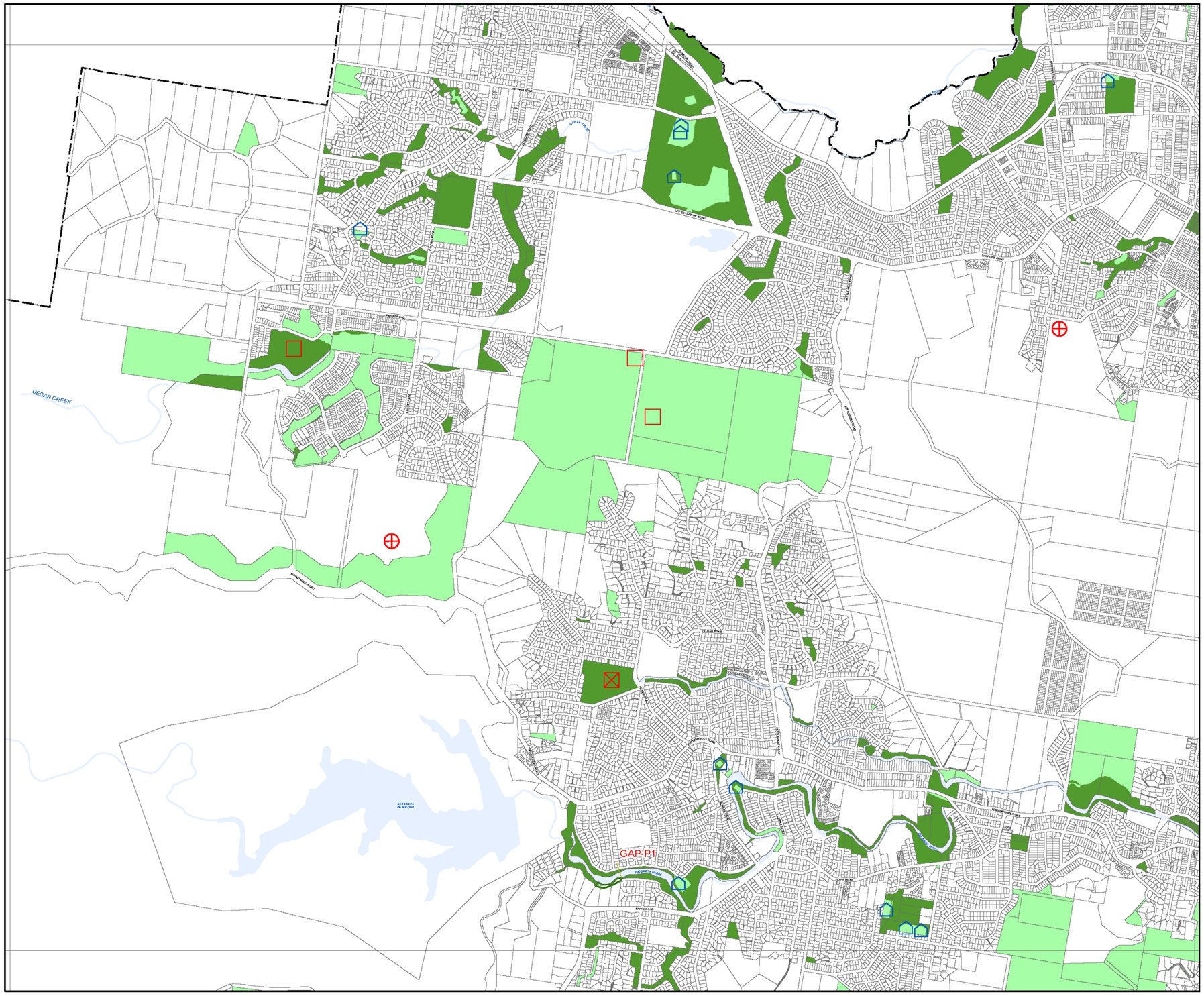

BRISBANE CITY
Planning Scheme

Community purposes network overlay map

Sub-categories

- Existing trunk park sub-category
- Existing non-trunk park sub-category
- Existing community facilities and land for community facilities sub-category
- LGIP planned land for community facilities specific location sub-category
- LGIP planned park acquisition and embellishment specific location sub-category
- LGIP planned park upgrade specific location sub-category
- LGIP planned park embellishment specific location sub-category
- LGIP planned corridor park specific location sub-category
- Long term land for community facilities specific location sub-category
- Long term park specific location sub-category
- Long term park specific location sub-category
- Long term corridor link park specific location sub-category

Boundaries

- BCC Local Government Area
- Property boundaries
- Waterbody

Editor's Note:
For the area of land required for the Long term infrastructure sub-categories refer to the Brisbane City Plan 2014, Part 10 Other plans, Section 10.3 Long term infrastructure plans. Area of land for Long term infrastructure depicted in this overlay map are notional only.

NOTES: This map is notional only and should not be used for interpreting City Plan provisions relating to specific sites.
To properly interpret the maps, the planning scheme must be referred to.
As adopted by Council, Effective 27th June 2025.
Based on Cadastral Data provided with the permission of the Department of Resources.
While every care is taken to ensure the accuracy of this data, the Brisbane City Council and the copyright owners, in permitting the use of this data, make no representations or warranties about its accuracy, reliability, completeness or suitability for any particular purpose and disclaims all responsibility and all liability (including without limitation, liability in negligence) for all expenses, losses, damages (including indirect or consequential damage) and costs which you might incur as a result of the data being inaccurate or incomplete in any way and for any reason.
© The State of Queensland (Department of Resources) 2021
© StreetPro 2022
© Brisbane City Council 2025

Projection: Map Grid of Australia, Zone 56
Horizontal Datum: Geocentric Datum of Australia 1994

Approximate Scale @ A3 1:22,000

0 500
Metres

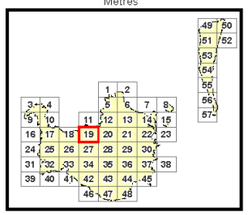

OM-003.4

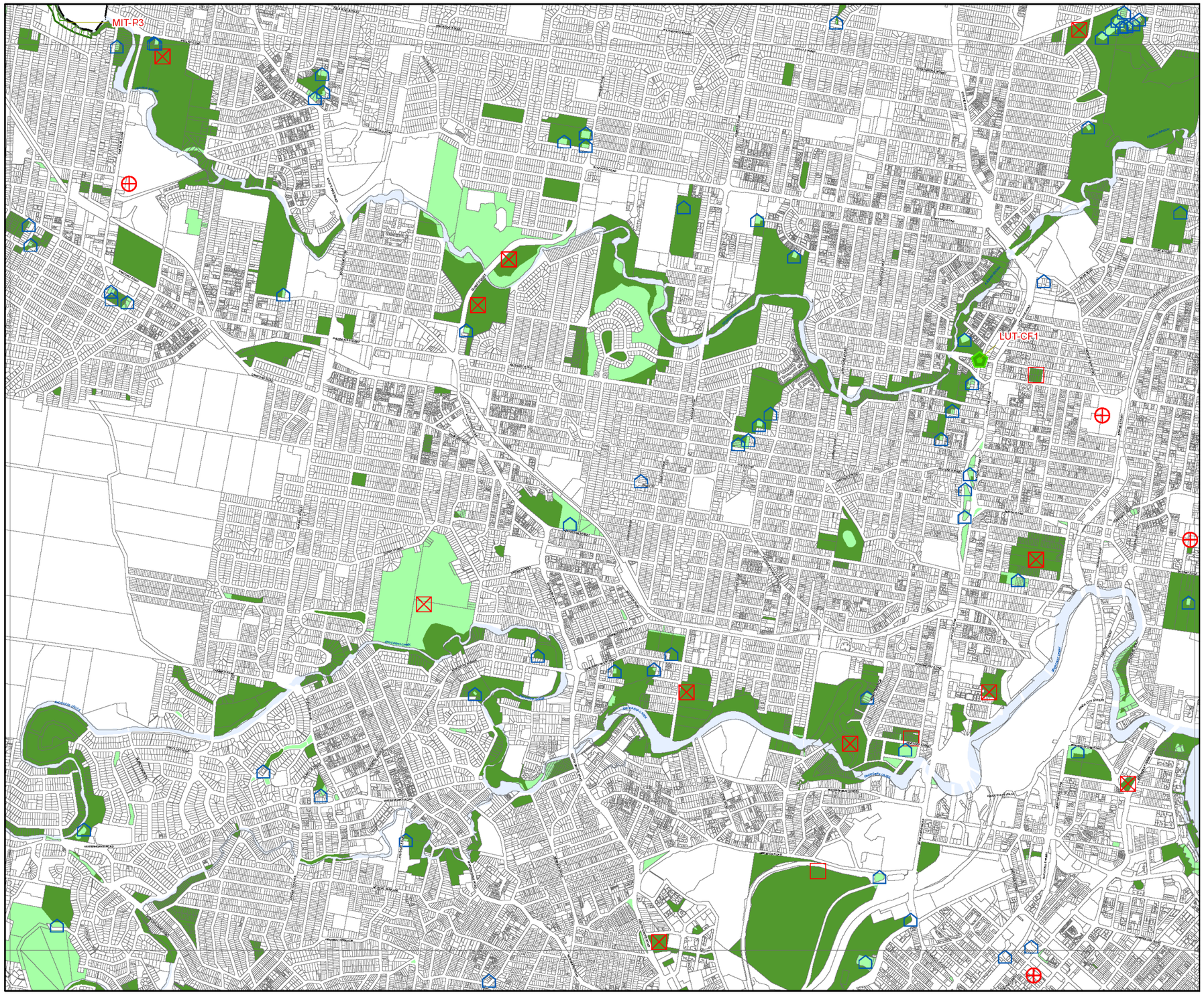

BRISBANE CITY
Planning Scheme

Community purposes network overlay map

Sub-categories

- Existing trunk park sub-category
- Existing non-trunk park sub-category
- Existing community facilities and land for community facilities sub-category
- LGIP planned land for community facilities specific location sub-category
- LGIP planned park acquisition and embellishment specific location sub-category
- LGIP planned park upgrade specific location sub-category
- LGIP planned park embellishment specific location sub-category
- LGIP planned corridor park specific location sub-category
- Long term land for community facilities specific location sub-category
- Long term park specific location sub-category
- Long term park specific location sub-category
- Long term corridor link park specific location sub-category

Boundaries

- BCC Local Government Area
- Property boundaries
- Waterbody

Editor's Note:
For the area of land required for the Long term infrastructure sub-categories refer to the Brisbane City Plan 2014, Part 10 Other plans, Section 10.3 Long term infrastructure plans. Area of land for Long term infrastructure depicted in this overlay map are notional only.

NOTES: This map is notional only and should not be used for interpreting City Plan provisions relating to specific sites. To properly interpret the maps, the planning scheme must be referred to.
As adopted by Council, Effective 27th June 2025.
Based on Cadastral Data provided with the permission of the Department of Resources.
While every care is taken to ensure the accuracy of this data, the Brisbane City Council and the copyright owners, in permitting the use of this data, make no representations or warranties about its accuracy, reliability, completeness or suitability for any particular purpose and disclaims all responsibility and all liability (including without limitation, liability in negligence) for all expenses, losses, damages (including indirect or consequential damage) and costs which you might incur as a result of the data being inaccurate or incomplete in any way and for any reason.
© The State of Queensland (Department of Resources) 2021
© StreetPro 2022
© Brisbane City Council 2025

Projection: Map Grid of Australia, Zone 56
Horizontal Datum: Geocentric Datum of Australia 1994

Approximate Scale @ A3 1:22,000

0 500
Metres

OM-003.4

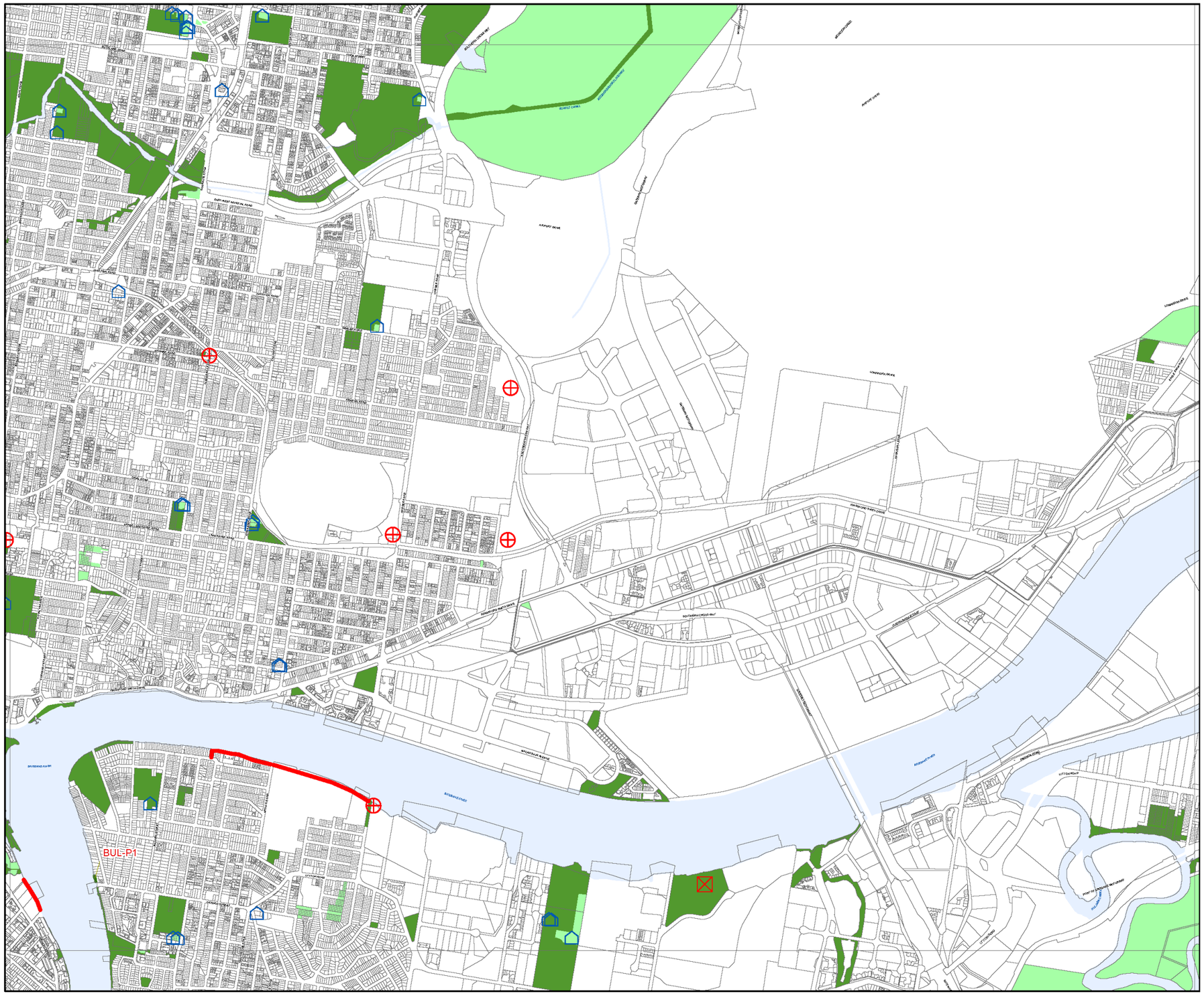

BRISBANE CITY
Planning Scheme

Community purposes network overlay map

Sub-categories

- Existing trunk park sub-category
- Existing non-trunk park sub-category
- Existing community facilities and land for community facilities sub-category
- LGIP planned land for community facilities specific location sub-category
- LGIP planned park acquisition and embellishment specific location sub-category
- LGIP planned park upgrade specific location sub-category
- LGIP planned park embellishment specific location sub-category
- LGIP planned corridor park specific location sub-category
- Long term land for community facilities specific location sub-category
- Long term park specific location sub-category
- Long term park specific location sub-category
- Long term corridor link park specific location sub-category

Boundaries

- BCC Local Government Area
- Property boundaries
- Waterbody

Editor's Note:
For the area of land required for the Long term infrastructure sub-categories refer to the Brisbane City Plan 2014, Part 10 Other plans, Section 10.3 Long term infrastructure plans. Area of land for Long term infrastructure depicted in this overlay map are notional only.

NOTES: This map is notional only and should not be used for interpreting City Plan provisions relating to specific sites.
To properly interpret the maps, the planning scheme must be referred to.
As adopted by Council, Effective 27th June 2025.
Based on Cadastral Data provided with the permission of the Department of Resources.
While every care is taken to ensure the accuracy of this data, the Brisbane City Council and the copyright owners, in permitting the use of this data, make no representations or warranties about its accuracy, reliability, completeness or suitability for any particular purpose and disclaims all responsibility and all liability (including without limitation, liability in negligence) for all expenses, losses, damages (including indirect or consequential damage) and costs which you might incur as a result of the data being inaccurate or incomplete in any way and for any reason.
© The State of Queensland (Department of Resources) 2021
© StreetPro 2022
© Brisbane City Council 2025

Projection: Map Grid of Australia, Zone 56
Horizontal Datum: Geocentric Datum of Australia 1994

Approximate Scale @ A3 1:22,000

0 500
Metres

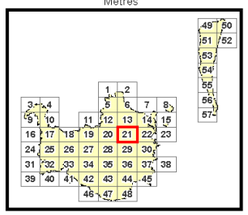

OM-003.4

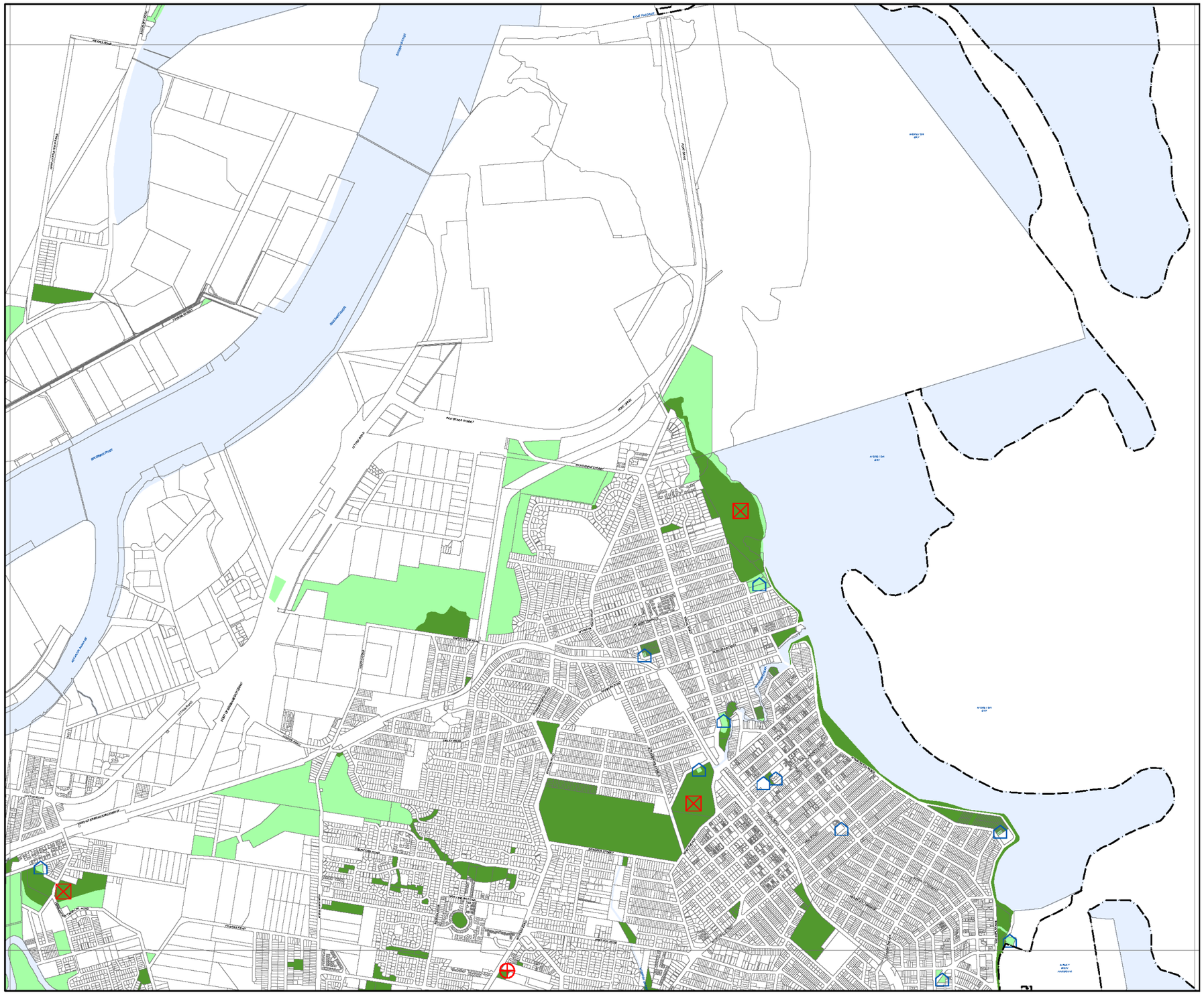

BRISBANE CITY
Planning Scheme

Community purposes network overlay map

Sub-categories

- Existing trunk park sub-category
- Existing non-trunk park sub-category
- Existing community facilities and land for community facilities sub-category
- LGIP planned land for community facilities specific location sub-category
- LGIP planned park acquisition and embellishment specific location sub-category
- LGIP planned park upgrade specific location sub-category
- LGIP planned park embellishment specific location sub-category
- LGIP planned corridor park specific location sub-category
- Long term land for community facilities specific location sub-category
- Long term park specific location sub-category
- Long term park specific location sub-category
- Long term corridor link park specific location sub-category

Boundaries

- BCC Local Government Area
- Property boundaries
- Waterbody

Editor's Note:
For the area of land required for the Long term infrastructure sub-categories refer to the Brisbane City Plan 2014, Part 10 Other plans, Section 10.3 Long term infrastructure plans. Area of land for Long term infrastructure depicted in this overlay map are notional only.

NOTES: This map is notional only and should not be used for interpreting City Plan provisions relating to specific sites. To properly interpret the maps, the planning scheme must be referred to.
As adopted by Council, Effective 27th June 2025.
Based on Cadastral Data provided with the permission of the Department of Resources.
While every care is taken to ensure the accuracy of this data, the Brisbane City Council and the copyright owners, in permitting the use of this data, make no representations or warranties about its accuracy, reliability, completeness or suitability for any particular purpose and disclaims all responsibility and all liability (including without limitation, liability in negligence) for all expenses, losses, damages (including indirect or consequential damage) and costs which you might incur as a result of the data being inaccurate or incomplete in any way and for any reason.
© The State of Queensland (Department of Resources) 2021
© StreetPro 2022
© Brisbane City Council 2025

Projection: Map Grid of Australia, Zone 56
Horizontal Datum: Geocentric Datum of Australia 1994

Approximate Scale @ A3 1:22,000

0 500
Metres

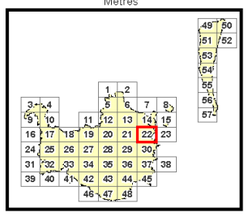

OM-003.4

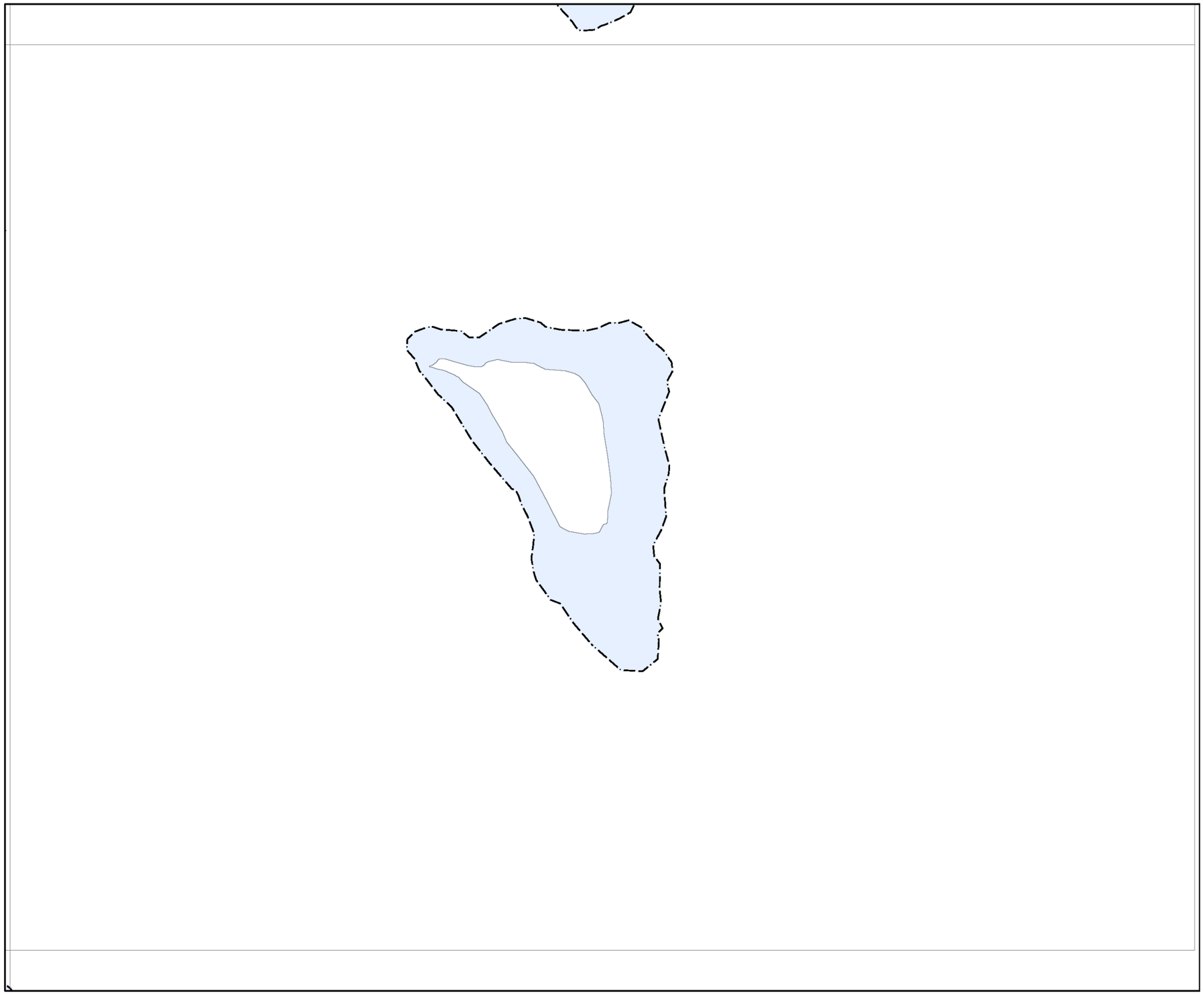

BRISBANE CITY
Planning Scheme

Community purposes network overlay map

Sub-categories

- Existing trunk park sub-category
- Existing non-trunk park sub-category
- Existing community facilities and land for community facilities sub-category
- LGIP planned land for community facilities specific location sub-category
- LGIP planned park acquisition and embellishment specific location sub-category
- LGIP planned park upgrade specific location sub-category
- LGIP planned park embellishment specific location sub-category
- LGIP planned corridor park specific location sub-category
- Long term land for community facilities specific location sub-category
- Long term park specific location sub-category
- Long term park specific location sub-category
- Long term corridor link park specific location sub-category

Boundaries

- BCC Local Government Area
- Property boundaries
- Waterbody

Editor's Note:
For the area of land required for the Long term infrastructure sub-categories refer to the Brisbane City Plan 2014, Part 10 Other plans, Section 10.3 Long term infrastructure plans. Area of land for Long term infrastructure depicted in this overlay map are notional only.

NOTES: This map is notional only and should not be used for interpreting City Plan provisions relating to specific sites.
To properly interpret the maps, the planning scheme must be referred to.
As adopted by Council, Effective 27th June 2025.
Based on Cadastral Data provided with the permission of the Department of Resources.
While every care is taken to ensure the accuracy of this data, the Brisbane City Council and the copyright owners, in permitting the use of this data, make no representations or warranties about its accuracy, reliability, completeness or suitability for any particular purpose and disclaims all responsibility and all liability (including without limitation, liability in negligence) for all expenses, losses, damages (including indirect or consequential damage) and costs which you might incur as a result of the data being inaccurate or incomplete in any way and for any reason.
© The State of Queensland (Department of Resources) 2021
© StreetPro 2022
© Brisbane City Council 2025

Projection: Map Grid of Australia, Zone 56
Horizontal Datum: Geocentric Datum of Australia 1994

Approximate Scale @ A3 1:22,000

0 500
Metres

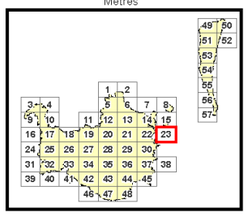

OM-003.4

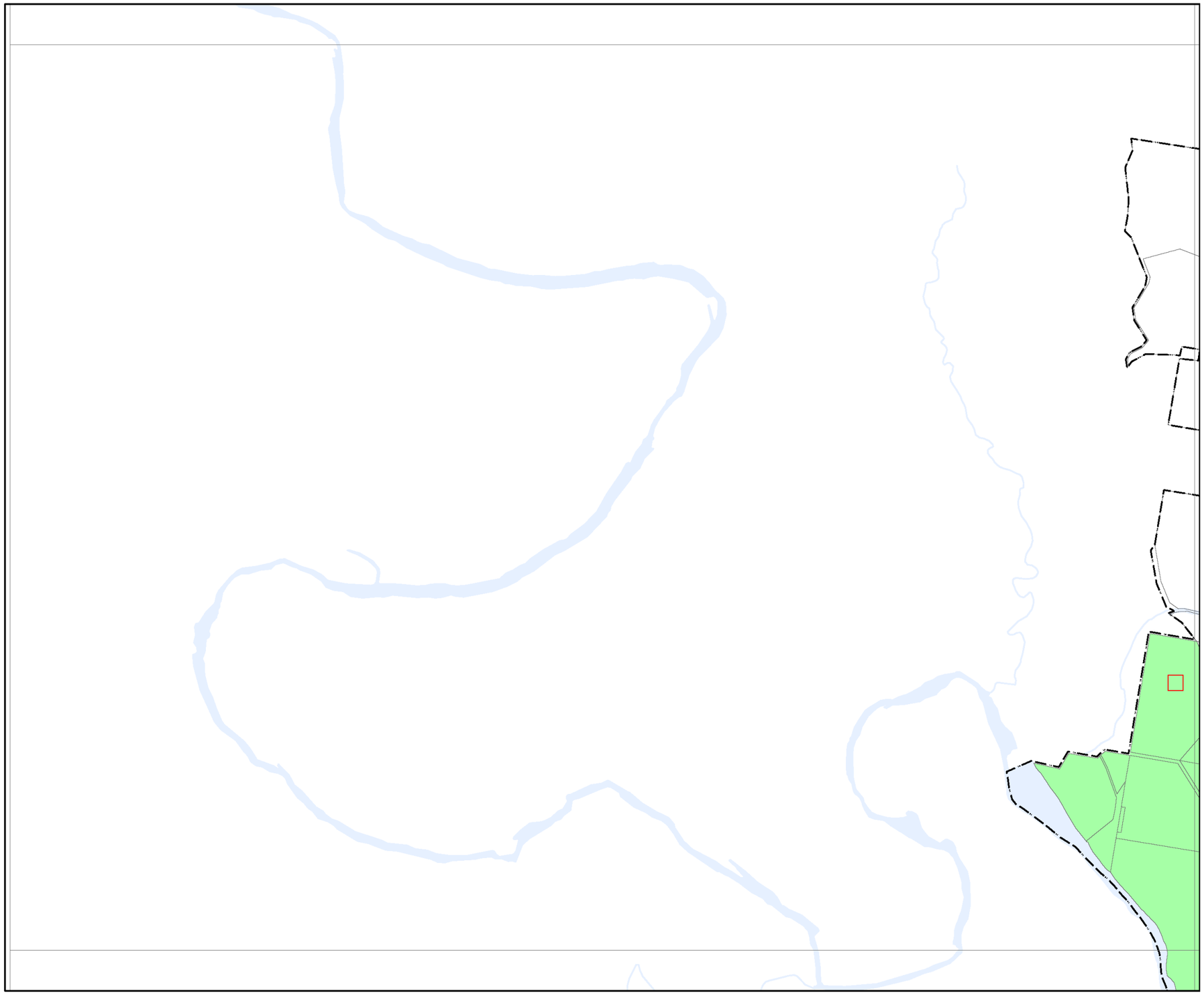

BRISBANE CITY
Planning Scheme

Community purposes network overlay map

Sub-categories

- Existing trunk park sub-category
- Existing non-trunk park sub-category
- Existing community facilities and land for community facilities sub-category
- LGIP planned land for community facilities specific location sub-category
- LGIP planned park acquisition and embellishment specific location sub-category
- LGIP planned park upgrade specific location sub-category
- LGIP planned park embellishment specific location sub-category
- LGIP planned corridor park specific location sub-category
- Long term land for community facilities specific location sub-category
- Long term park specific location sub-category
- Long term park specific location sub-category
- Long term corridor link park specific location sub-category

Boundaries

- BCC Local Government Area
- Property boundaries
- Waterbody

Editor's Note:
For the area of land required for the Long term infrastructure sub-categories refer to the Brisbane City Plan 2014, Part 10 Other plans, Section 10.3 Long term infrastructure plans. Area of land for Long term infrastructure depicted in this overlay map are notional only.

NOTES: This map is notional only and should not be used for interpreting City Plan provisions relating to specific sites.
To properly interpret the maps, the planning scheme must be referred to.
As adopted by Council, Effective 27th June 2025.
Based on Cadastral Data provided with the permission of the Department of Resources.
While every care is taken to ensure the accuracy of this data, the Brisbane City Council and the copyright owners, in permitting the use of this data, make no representations or warranties about its accuracy, reliability, completeness or suitability for any particular purpose and disclaims all responsibility and all liability (including without limitation, liability in negligence) for all expenses, losses, damages (including indirect or consequential damage) and costs which you might incur as a result of the data being inaccurate or incomplete in any way and for any reason.
© The State of Queensland (Department of Resources) 2021
© StreetPro 2022
© Brisbane City Council 2025

Projection: Map Grid of Australia, Zone 56
Horizontal Datum: Geocentric Datum of Australia 1994

Approximate Scale @ A3 1:22,000

0 500
Metres

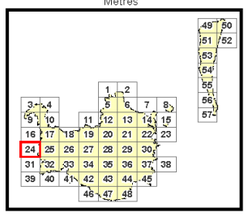

OM-003.4

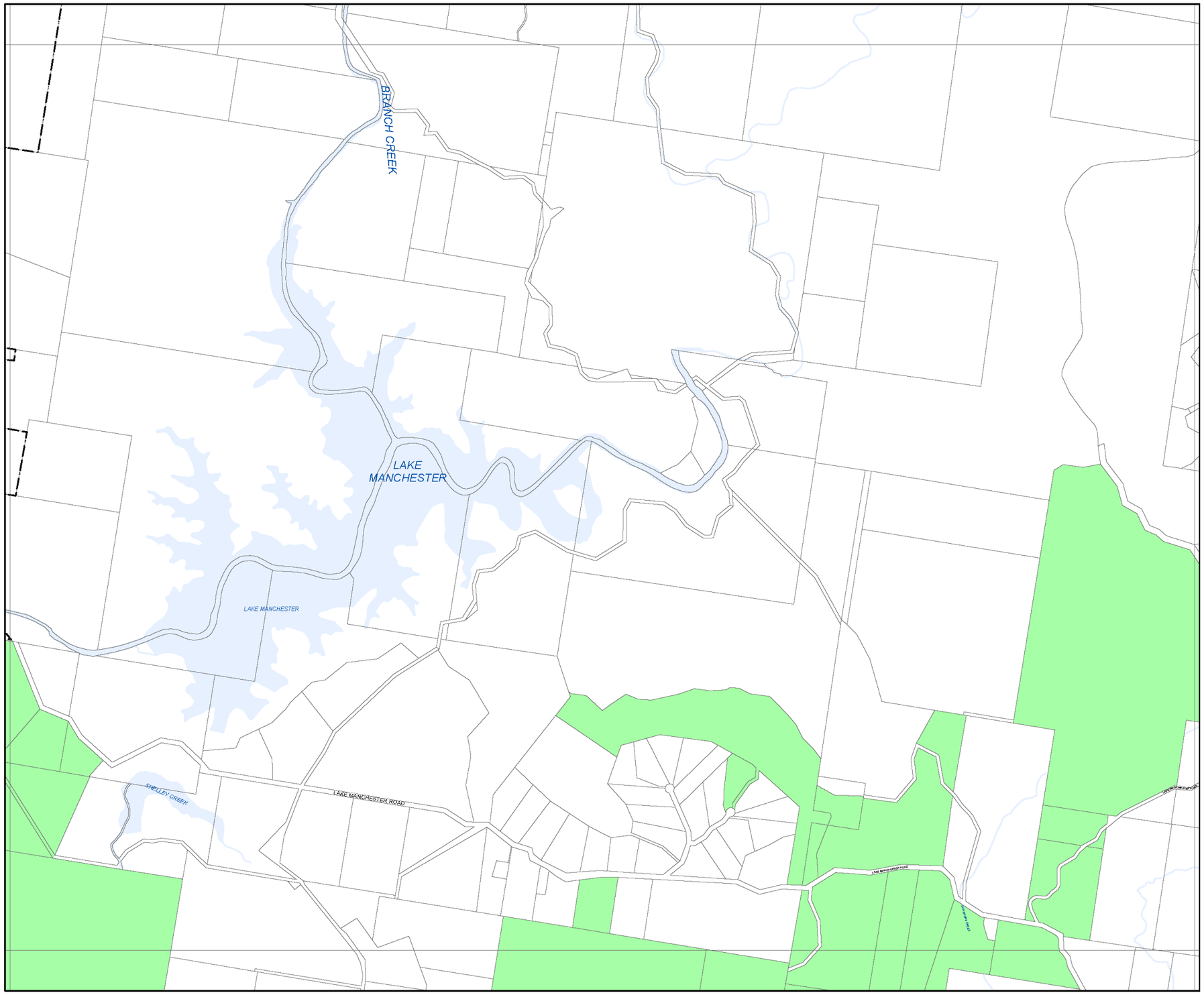

BRISBANE CITY
Planning Scheme

Community purposes network overlay map

Sub-categories

- Existing trunk park sub-category
- Existing non-trunk park sub-category
- Existing community facilities and land for community facilities sub-category
- LGIP planned land for community facilities specific location sub-category
- LGIP planned park acquisition and embellishment specific location sub-category
- LGIP planned park upgrade specific location sub-category
- LGIP planned park embellishment specific location sub-category
- LGIP planned corridor park specific location sub-category
- Long term land for community facilities specific location sub-category
- Long term park specific location sub-category
- Long term park specific location sub-category
- Long term corridor link park specific location sub-category

Boundaries

- BCC Local Government Area
- Property boundaries
- Waterbody

Editor's Note:
For the area of land required for the Long term infrastructure sub-categories refer to the Brisbane City Plan 2014, Part 10 Other plans, Section 10.3 Long term infrastructure plans. Area of land for Long term infrastructure depicted in this overlay map are notional only.

NOTES: This map is notional only and should not be used for interpreting City Plan provisions relating to specific sites.
To properly interpret the maps, the planning scheme must be referred to.
As adopted by Council, Effective 27th June 2025.
Based on Cadastral Data provided with the permission of the Department of Resources.
While every care is taken to ensure the accuracy of this data, the Brisbane City Council and the copyright owners, in permitting the use of this data, make no representations or warranties about its accuracy, reliability, completeness or suitability for any particular purpose and disclaims all responsibility and all liability (including without limitation, liability in negligence) for all expenses, losses, damages (including indirect or consequential damage) and costs which you might incur as a result of the data being inaccurate or incomplete in any way and for any reason.
© The State of Queensland (Department of Resources) 2021
© StreetPro 2022
© Brisbane City Council 2025

Projection: Map Grid of Australia, Zone 56
Horizontal Datum: Geocentric Datum of Australia 1994

Approximate Scale @ A3 1:22,000

0 500
Metres

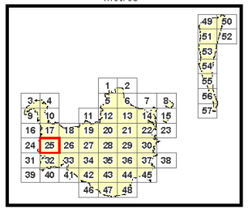

OM-003.4

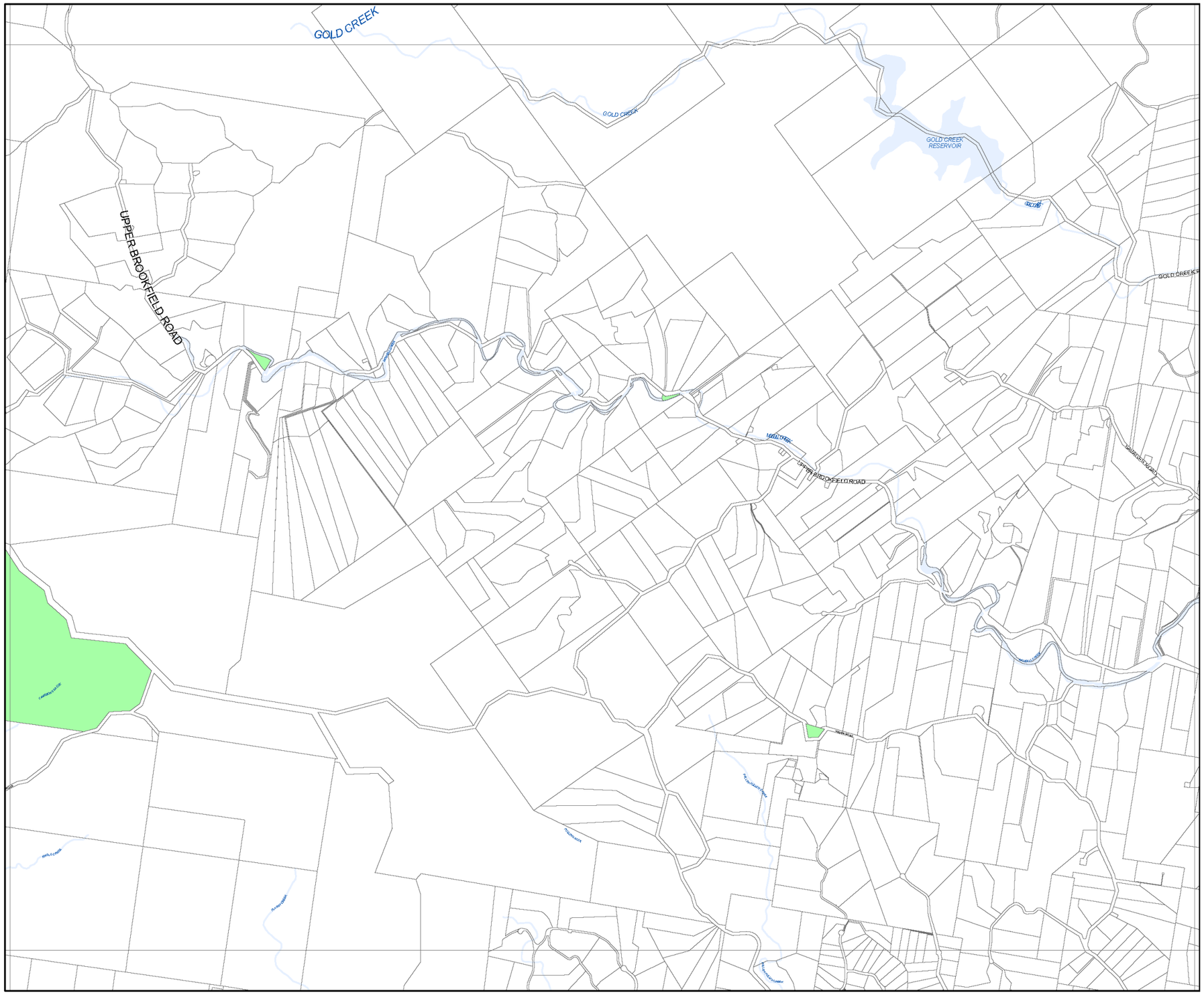

BRISBANE CITY
Planning Scheme

Community purposes network overlay map

Sub-categories

- Existing trunk park sub-category
- Existing non-trunk park sub-category
- Existing community facilities and land for community facilities sub-category
- LGIP planned land for community facilities specific location sub-category
- LGIP planned park acquisition and embellishment specific location sub-category
- LGIP planned park upgrade specific location sub-category
- LGIP planned park embellishment specific location sub-category
- LGIP planned corridor park specific location sub-category
- Long term land for community facilities specific location sub-category
- Long term park specific location sub-category
- Long term park specific location sub-category
- Long term corridor link park specific location sub-category

Boundaries

- BCC Local Government Area
- Property boundaries
- Waterbody

Editor's Note:
For the area of land required for the Long term infrastructure sub-categories refer to the Brisbane City Plan 2014, Part 10 Other plans, Section 10.3 Long term infrastructure plans. Area of land for Long term infrastructure depicted in this overlay map are notional only.

NOTES: This map is notional only and should not be used for interpreting City Plan provisions relating to specific sites.
To properly interpret the maps, the planning scheme must be referred to.
As adopted by Council, Effective 27th June 2025.
Based on Cadastral Data provided with the permission of the Department of Resources.
While every care is taken to ensure the accuracy of this data, the Brisbane City Council and the copyright owners, in permitting the use of this data, make no representations or warranties about its accuracy, reliability, completeness or suitability for any particular purpose and disclaims all responsibility and all liability (including without limitation, liability in negligence) for all expenses, losses, damages (including indirect or consequential damage) and costs which you might incur as a result of the data being inaccurate or incomplete in any way and for any reason.
© The State of Queensland (Department of Resources) 2021
© StreetPro 2022
© Brisbane City Council 2025

Projection: Map Grid of Australia, Zone 56
Horizontal Datum: Geocentric Datum of Australia 1994

Approximate Scale @ A3 1:22,000

0 500
Metres

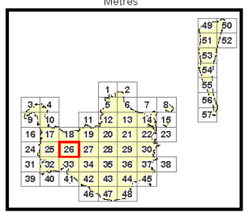

OM-003.4

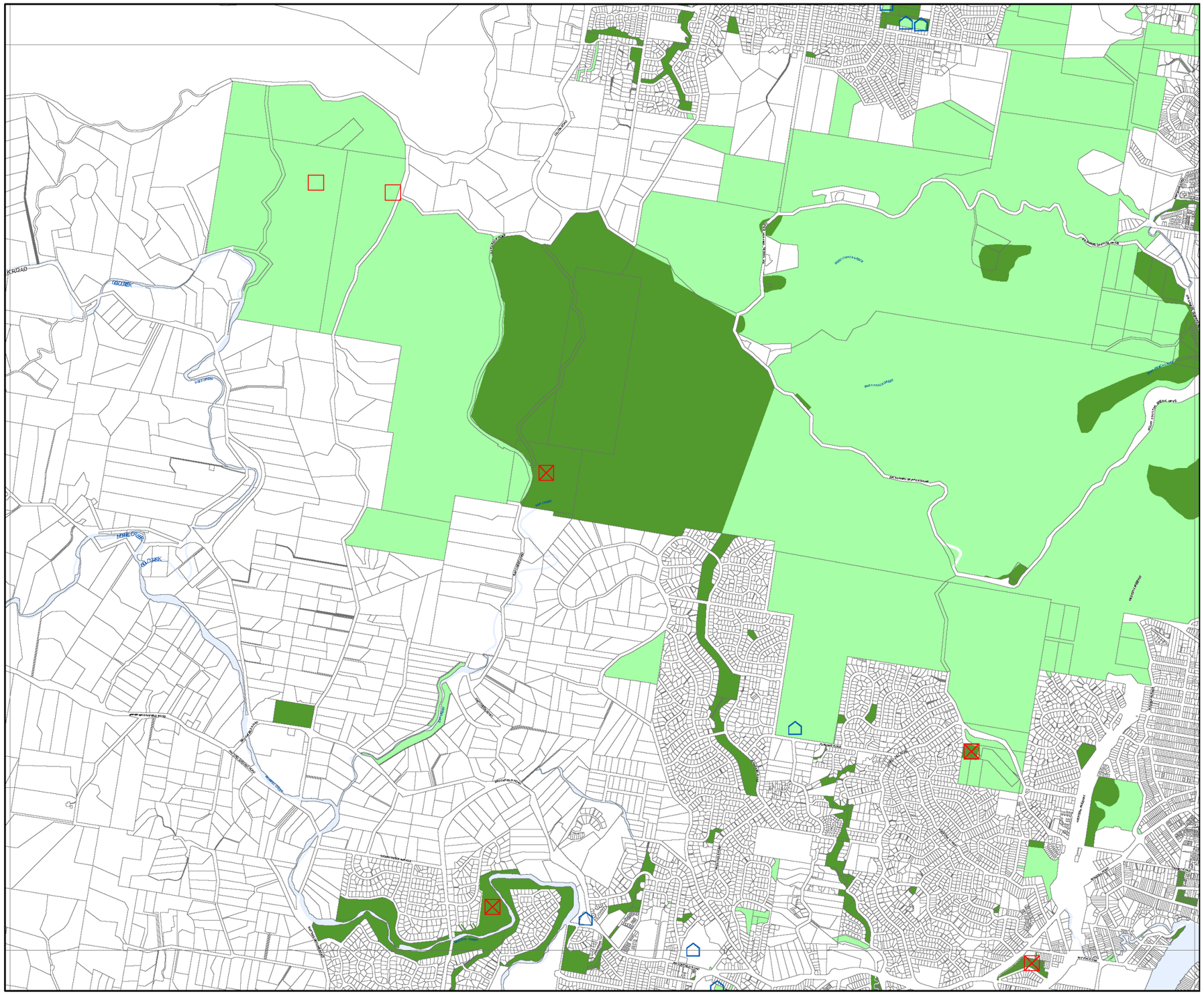

BRISBANE CITY
Planning Scheme

Community purposes network overlay map

Sub-categories

- Existing trunk park sub-category
- Existing non-trunk park sub-category
- Existing community facilities and land for community facilities sub-category
- LGIP planned land for community facilities specific location sub-category
- LGIP planned park acquisition and embellishment specific location sub-category
- LGIP planned park upgrade specific location sub-category
- LGIP planned park embellishment specific location sub-category
- LGIP planned corridor park specific location sub-category
- Long term land for community facilities specific location sub-category
- Long term park specific location sub-category
- Long term park specific location sub-category
- Long term corridor link park specific location sub-category

Boundaries

- BCC Local Government Area
- Property boundaries
- Waterbody

Editor's Note:
For the area of land required for the Long term infrastructure sub-categories refer to the Brisbane City Plan 2014, Part 10 Other plans, Section 10.3 Long term infrastructure plans. Area of land for Long term infrastructure depicted in this overlay map are notional only.

NOTES: This map is notional only and should not be used for interpreting City Plan provisions relating to specific sites.
To properly interpret the maps, the planning scheme must be referred to.
As adopted by Council, Effective 27th June 2025.
Based on Cadastral Data provided with the permission of the Department of Resources.
While every care is taken to ensure the accuracy of this data, the Brisbane City Council and the copyright owners, in permitting the use of this data, make no representations or warranties about its accuracy, reliability, completeness or suitability for any particular purpose and disclaims all responsibility and all liability (including without limitation, liability in negligence) for all expenses, losses, damages (including indirect or consequential damage) and costs which you might incur as a result of the data being inaccurate or incomplete in any way and for any reason.
© The State of Queensland (Department of Resources) 2021
© StreetPro 2022
© Brisbane City Council 2025

Projection: Map Grid of Australia, Zone 56
Horizontal Datum: Geocentric Datum of Australia 1994

Approximate Scale @ A3 1:22,000

0 500
Metres

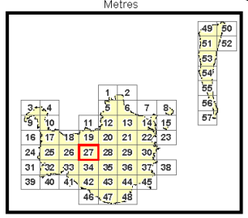

OM-003.4

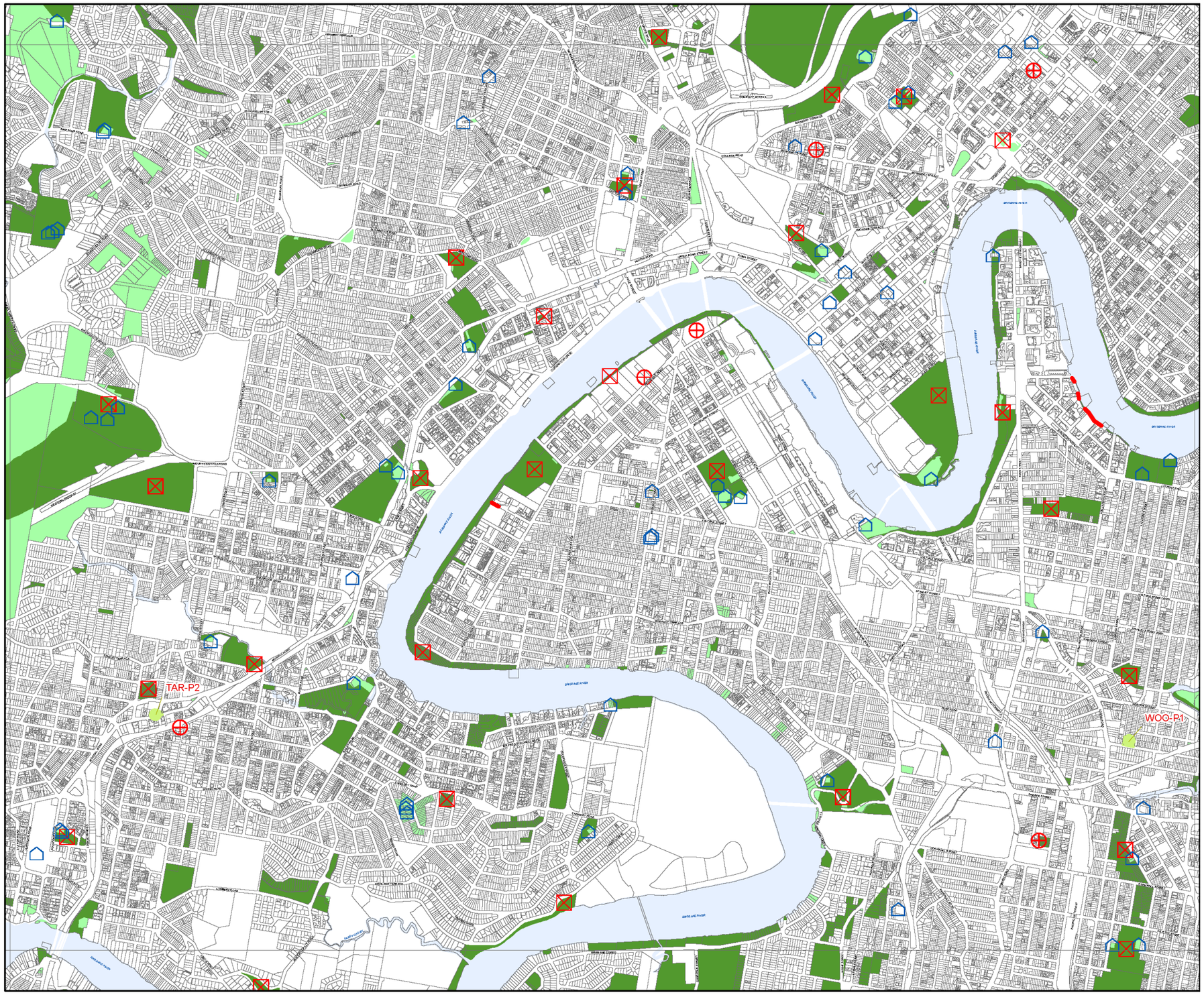

BRISBANE CITY
Planning Scheme

Community purposes network overlay map

Sub-categories

- Existing trunk park sub-category
- Existing non-trunk park sub-category
- Existing community facilities and land for community facilities sub-category
- LGIP planned land for community facilities specific location sub-category
- LGIP planned park acquisition and embellishment specific location sub-category
- LGIP planned park upgrade specific location sub-category
- LGIP planned park embellishment specific location sub-category
- LGIP planned corridor park specific location sub-category
- Long term land for community facilities specific location sub-category
- Long term park specific location sub-category
- Long term park specific location sub-category
- Long term corridor link park specific location sub-category

Boundaries

- BCC Local Government Area
- Property boundaries
- Waterbody

Editor's Note:
For the area of land required for the Long term infrastructure sub-categories refer to the Brisbane City Plan 2014, Part 10 Other plans, Section 10.3 Long term infrastructure plans. Area of land for Long term infrastructure depicted in this overlay map are notional only.

NOTES: This map is notional only and should not be used for interpreting City Plan provisions relating to specific sites. To properly interpret the maps, the planning scheme must be referred to.
As adopted by Council, Effective 27th June 2025.
Based on Cadastral Data provided with the permission of the Department of Resources.
While every care is taken to ensure the accuracy of this data, the Brisbane City Council and the copyright owners, in permitting the use of this data, make no representations or warranties about its accuracy, reliability, completeness or suitability for any particular purpose and disclaims all responsibility and all liability (including without limitation, liability in negligence) for all expenses, losses, damages (including indirect or consequential damage) and costs which you might incur as a result of the data being inaccurate or incomplete in any way and for any reason.
© The State of Queensland (Department of Resources) 2021
© StreetPro 2022
© Brisbane City Council 2025

Projection: Map Grid of Australia, Zone 56
Horizontal Datum: Geocentric Datum of Australia 1994

Approximate Scale @ A3 1:22,000

0 500
Metres

OM-003.4

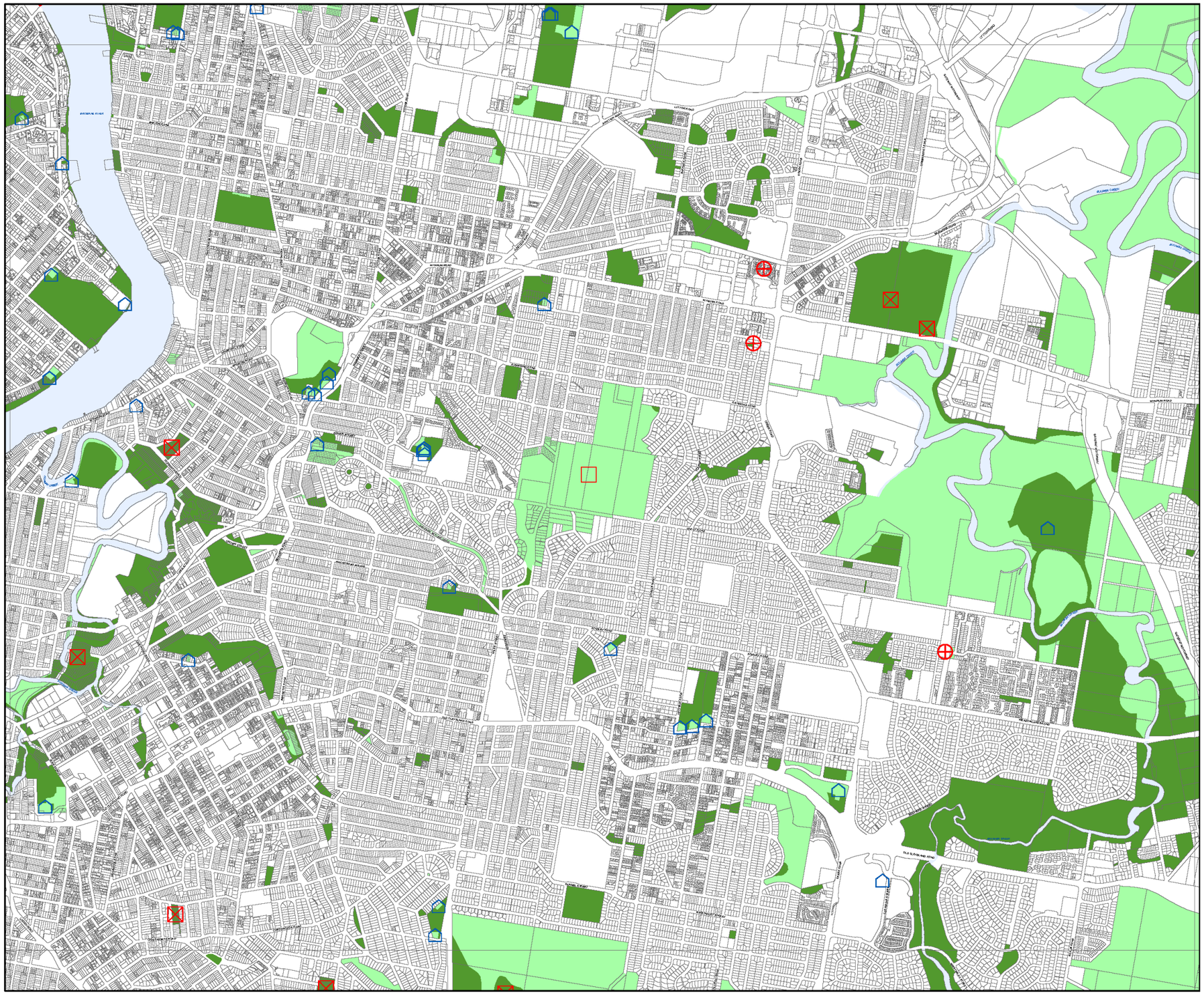

BRISBANE CITY
Planning Scheme

Community purposes network overlay map

Sub-categories

- Existing trunk park sub-category
- Existing non-trunk park sub-category
- Existing community facilities and land for community facilities sub-category
- LGIP planned land for community facilities specific location sub-category
- LGIP planned park acquisition and embellishment specific location sub-category
- LGIP planned park upgrade specific location sub-category
- LGIP planned park embellishment specific location sub-category
- LGIP planned corridor park specific location sub-category
- Long term land for community facilities specific location sub-category
- Long term park specific location sub-category
- Long term park specific location sub-category
- Long term corridor link park specific location sub-category

Boundaries

- BCC Local Government Area
- Property boundaries
- Waterbody

Editor's Note:
For the area of land required for the Long term infrastructure sub-categories refer to the Brisbane City Plan 2014, Part 10 Other plans, Section 10.3 Long term infrastructure plans. Area of land for Long term infrastructure depicted in this overlay map are notional only.

NOTES: This map is notional only and should not be used for interpreting City Plan provisions relating to specific sites. To properly interpret the maps, the planning scheme must be referred to.
As adopted by Council, Effective 27th June 2025.
Based on Cadastral Data provided with the permission of the Department of Resources.
While every care is taken to ensure the accuracy of this data, the Brisbane City Council and the copyright owners, in permitting the use of this data, make no representations or warranties about its accuracy, reliability, completeness or suitability for any particular purpose and disclaims all responsibility and all liability (including without limitation, liability in negligence) for all expenses, losses, damages (including indirect or consequential damage) and costs which you might incur as a result of the data being inaccurate or incomplete in any way and for any reason.
© The State of Queensland (Department of Resources) 2021
© StreetPro 2022
© Brisbane City Council 2025

Projection: Map Grid of Australia, Zone 56
Horizontal Datum: Geocentric Datum of Australia 1994

Approximate Scale @ A3 1:22,000

0 500
Metres

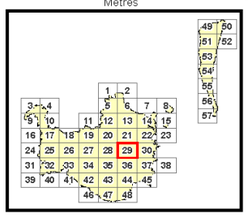

OM-003.4

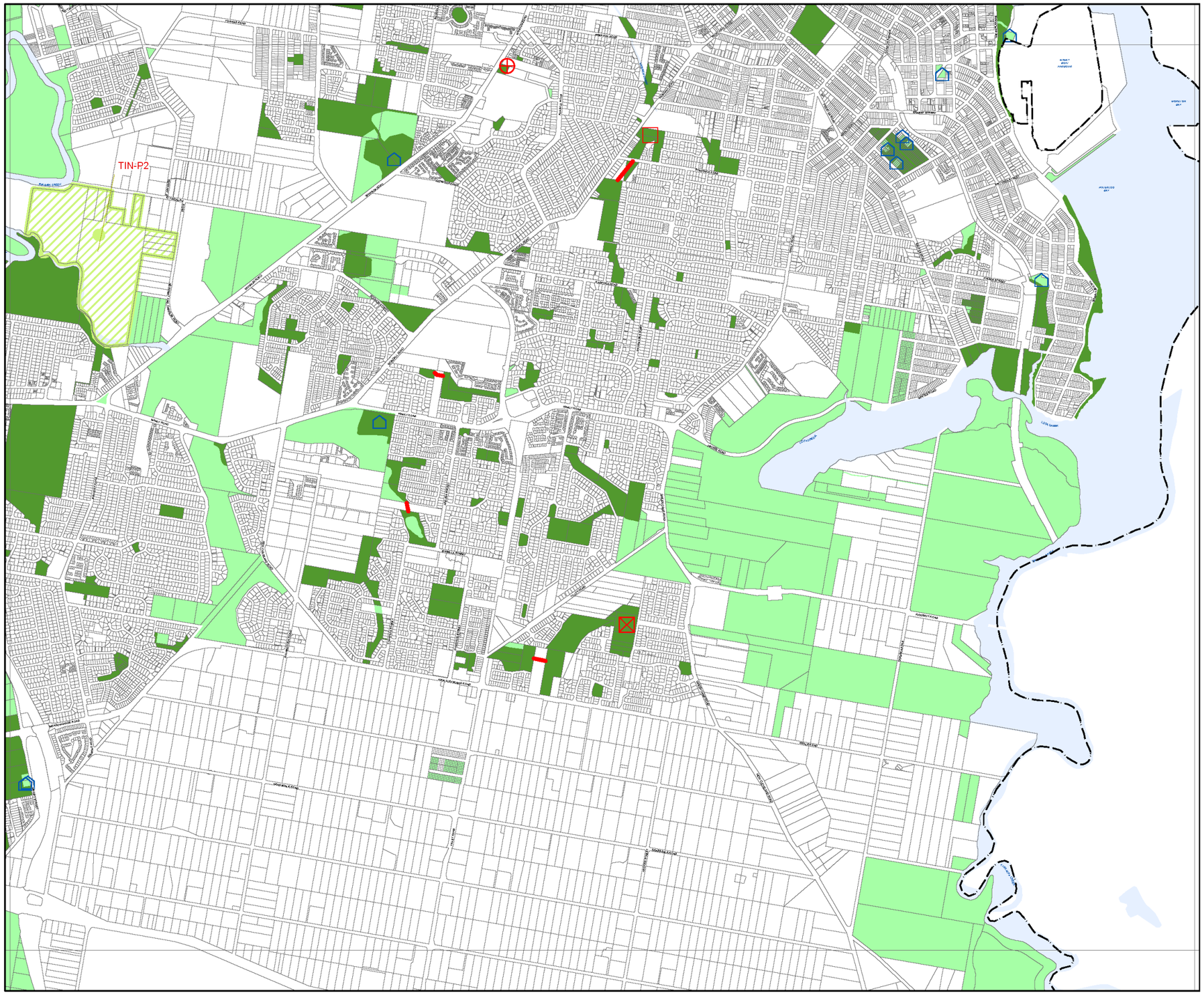

BRISBANE CITY
Planning Scheme

Community purposes network overlay map

Sub-categories

- Existing trunk park sub-category
- Existing non-trunk park sub-category
- Existing community facilities and land for community facilities sub-category
- LGIP planned land for community facilities specific location sub-category
- LGIP planned park acquisition and embellishment specific location sub-category
- LGIP planned park upgrade specific location sub-category
- LGIP planned park embellishment specific location sub-category
- LGIP planned corridor park specific location sub-category
- Long term land for community facilities specific location sub-category
- Long term park specific location sub-category
- Long term park specific location sub-category
- Long term corridor link park specific location sub-category

Boundaries

- BCC Local Government Area
- Property boundaries
- Waterbody

Editor's Note:
For the area of land required for the Long term infrastructure sub-categories refer to the Brisbane City Plan 2014, Part 10 Other plans, Section 10.3 Long term infrastructure plans. Area of land for Long term infrastructure depicted in this overlay map are notional only.

NOTES: This map is notional only and should not be used for interpreting City Plan provisions relating to specific sites. To properly interpret the maps, the planning scheme must be referred to.
As adopted by Council, Effective 27th June 2025.
Based on Cadastral Data provided with the permission of the Department of Resources.
While every care is taken to ensure the accuracy of this data, the Brisbane City Council and the copyright owners, in permitting the use of this data, make no representations or warranties about its accuracy, reliability, completeness or suitability for any particular purpose and disclaims all responsibility and all liability (including without limitation, liability in negligence) for all expenses, losses, damages (including indirect or consequential damage) and costs which you might incur as a result of the data being inaccurate or incomplete in any way and for any reason.
© The State of Queensland (Department of Resources) 2021
© StreetPro 2022
© Brisbane City Council 2025

Projection: Map Grid of Australia, Zone 56
Horizontal Datum: Geocentric Datum of Australia 1994

Approximate Scale @ A3 1:22,000

0 500
Metres

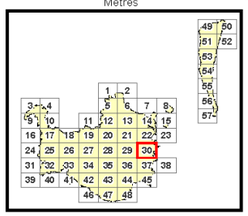

OM-003.4

BRISBANE CITY
Planning Scheme

Community purposes network overlay map

Sub-categories

- Existing trunk park sub-category
- Existing non-trunk park sub-category
- Existing community facilities and land for community facilities sub-category
- LGIP planned land for community facilities specific location sub-category
- LGIP planned park acquisition and embellishment specific location sub-category
- LGIP planned park upgrade specific location sub-category
- LGIP planned park embellishment specific location sub-category
- LGIP planned corridor park specific location sub-category
- Long term land for community facilities specific location sub-category
- Long term park specific location sub-category
- Long term park specific location sub-category
- Long term corridor link park specific location sub-category

Boundaries

- BCC Local Government Area
- Property boundaries
- Waterbody

Editor's Note:
For the area of land required for the Long term infrastructure sub-categories refer to the Brisbane City Plan 2014, Part 10 Other plans, Section 10.3 Long term infrastructure plans. Area of land for Long term infrastructure depicted in this overlay map are notional only.

NOTES: This map is notional only and should not be used for interpreting City Plan provisions relating to specific sites.
To properly interpret the maps, the planning scheme must be referred to.
As adopted by Council, Effective 27th June 2025.
Based on Cadastral Data provided with the permission of the Department of Resources.
While every care is taken to ensure the accuracy of this data, the Brisbane City Council and the copyright owners, in permitting the use of this data, make no representations or warranties about its accuracy, reliability, completeness or suitability for any particular purpose and disclaims all responsibility and all liability (including without limitation, liability in negligence) for all expenses, losses, damages (including indirect or consequential damage) and costs which you might incur as a result of the data being inaccurate or incomplete in any way and for any reason.
© The State of Queensland (Department of Resources) 2021
© StreetPro 2022
© Brisbane City Council 2025

Projection: Map Grid of Australia, Zone 56
Horizontal Datum: Geocentric Datum of Australia 1994

Approximate Scale @ A3 1:22,000

0 500
Metres

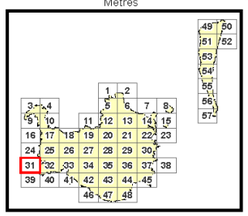

OM-003.4

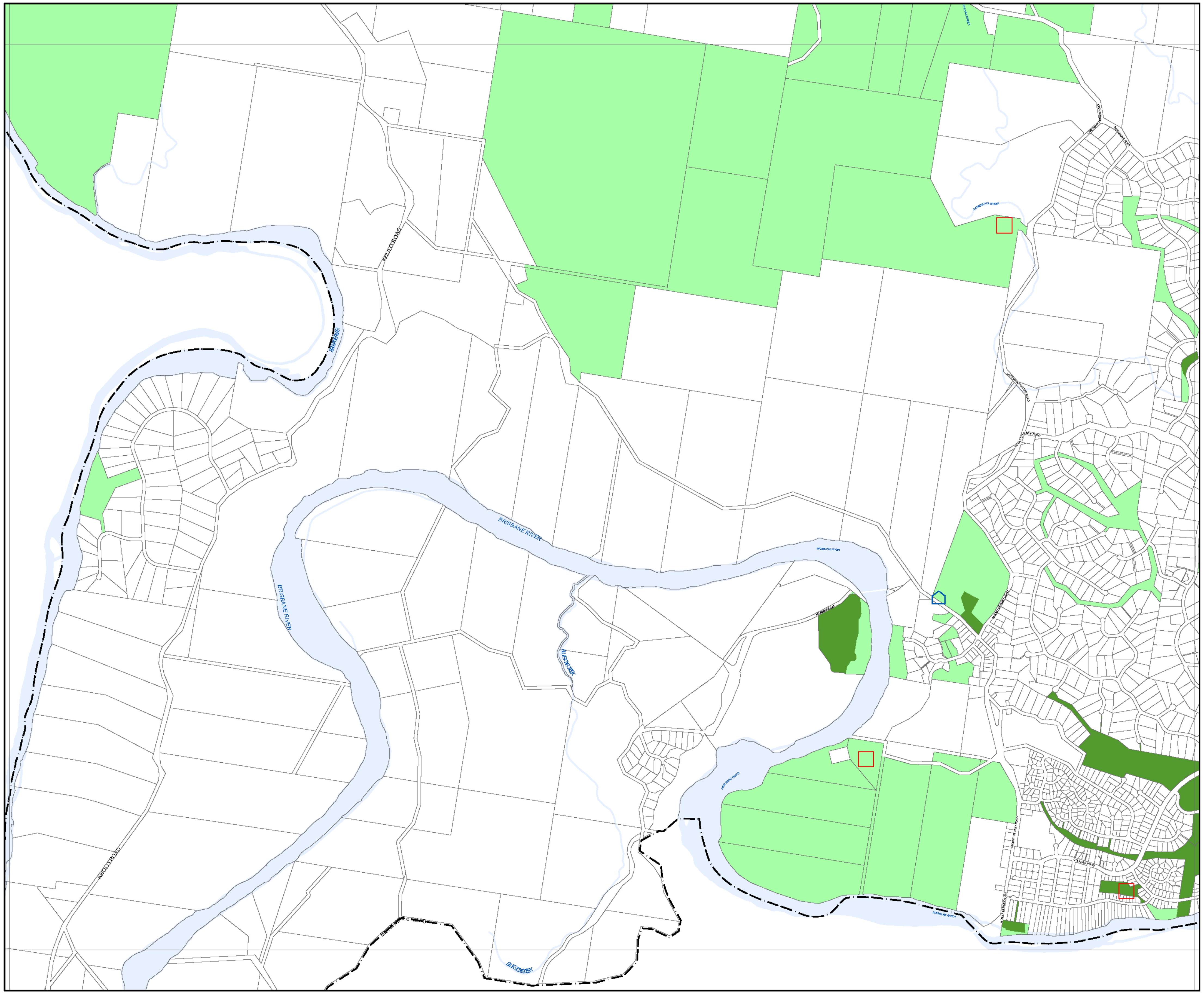

BRISBANE CITY
Planning Scheme

Community purposes network overlay map

Sub-categories

- Existing trunk park sub-category
- Existing non-trunk park sub-category
- Existing community facilities and land for community facilities sub-category
- LGIP planned land for community facilities specific location sub-category
- LGIP planned park acquisition and embellishment specific location sub-category
- LGIP planned park upgrade specific location sub-category
- LGIP planned park embellishment specific location sub-category
- LGIP planned corridor park specific location sub-category
- Long term land for community facilities specific location sub-category
- Long term park specific location sub-category
- Long term park specific location sub-category
- Long term corridor link park specific location sub-category

Boundaries

- BCC Local Government Area
- Property boundaries
- Waterbody

Editor's Note:
For the area of land required for the Long term infrastructure sub-categories refer to the Brisbane City Plan 2014, Part 10 Other plans, Section 10.3 Long term infrastructure plans. Area of land for Long term infrastructure depicted in this overlay map are notional only.

NOTES: This map is notional only and should not be used for interpreting City Plan provisions relating to specific sites.
To properly interpret the maps, the planning scheme must be referred to.
As adopted by Council, Effective 27th June 2025.
Based on Cadastral Data provided with the permission of the Department of Resources.
While every care is taken to ensure the accuracy of this data, the Brisbane City Council and the copyright owners, in permitting the use of this data, make no representations or warranties about its accuracy, reliability, completeness or suitability for any particular purpose and disclaims all responsibility and all liability (including without limitation, liability in negligence) for all expenses, losses, damages (including indirect or consequential damage) and costs which you might incur as a result of the data being inaccurate or incomplete in any way and for any reason.

© The State of Queensland (Department of Resources) 2021
© StreetPro 2022
© Brisbane City Council 2025

Projection: Map Grid of Australia, Zone 56
Horizontal Datum: Geocentric Datum of Australia 1994

Approximate Scale @ A3 1:22,000

0 500
Metres

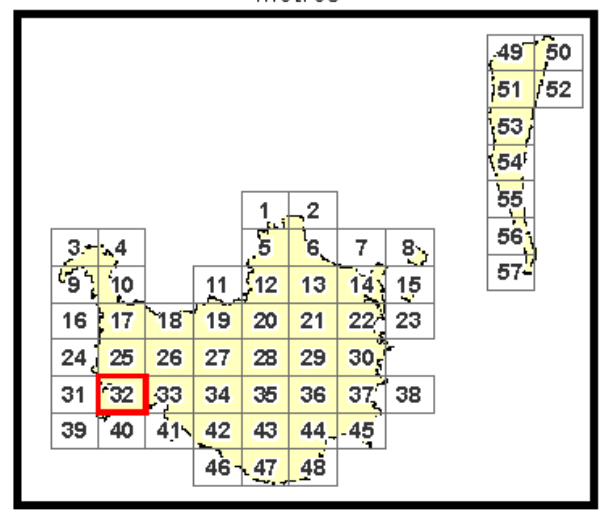

OM-003.4

BRISBANE CITY
Planning Scheme

Community purposes network overlay map

Sub-categories

- Existing trunk park sub-category
- Existing non-trunk park sub-category
- Existing community facilities and land for community facilities sub-category
- LGIP planned land for community facilities specific location sub-category
- LGIP planned park acquisition and embellishment specific location sub-category
- LGIP planned park upgrade specific location sub-category
- LGIP planned park embellishment specific location sub-category
- LGIP planned corridor park specific location sub-category
- Long term land for community facilities specific location sub-category
- Long term park specific location sub-category
- Long term park specific location sub-category
- Long term corridor link park specific location sub-category

Boundaries

- BCC Local Government Area
- Property boundaries
- Waterbody

Editor's Note:
For the area of land required for the Long term infrastructure sub-categories refer to the Brisbane City Plan 2014, Part 10 Other plans, Section 10.3 Long term infrastructure plans. Area of land for Long term infrastructure depicted in this overlay map are notional only.

NOTES: This map is notional only and should not be used for interpreting City Plan provisions relating to specific sites. To properly interpret the maps, the planning scheme must be referred to.
As adopted by Council, Effective 27th June 2025.
Based on Cadastral Data provided with the permission of the Department of Resources.
While every care is taken to ensure the accuracy of this data, the Brisbane City Council and the copyright owners, in permitting the use of this data, make no representations or warranties about its accuracy, reliability, completeness or suitability for any particular purpose and disclaims all responsibility and all liability (including without limitation, liability in negligence) for all expenses, losses, damages (including indirect or consequential damage) and costs which you might incur as a result of the data being inaccurate or incomplete in any way and for any reason.
© The State of Queensland (Department of Resources) 2021
© StreetPro 2022
© Brisbane City Council 2025

Projection: Map Grid of Australia, Zone 56
Horizontal Datum: Geocentric Datum of Australia 1994

Approximate Scale @ A3 1:22,000

0 500
Metres

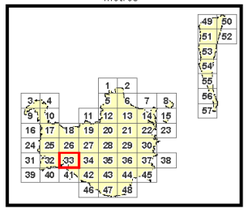

OM-003.4

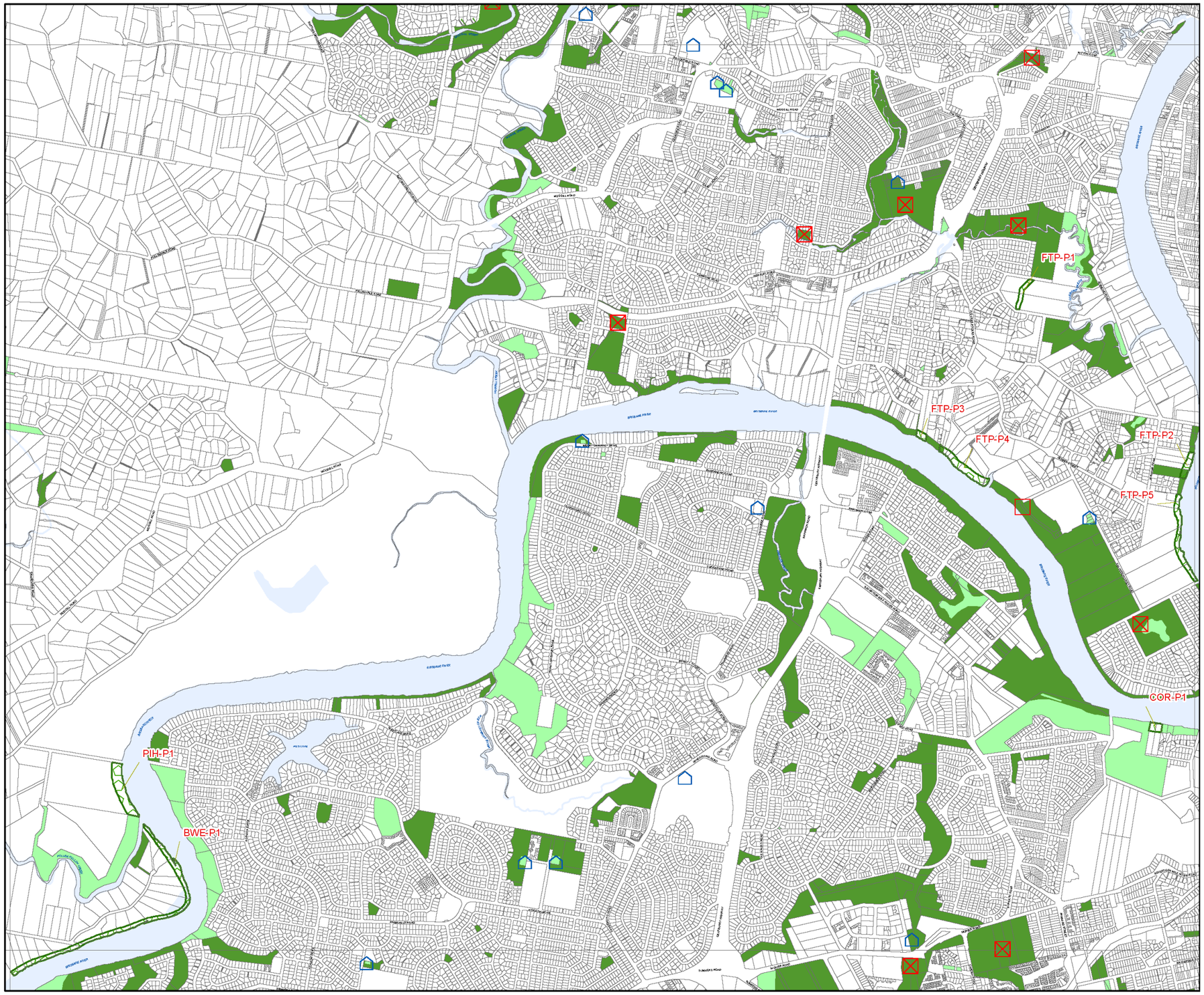

BRISBANE CITY
Planning Scheme

Community purposes network overlay map

Sub-categories

- Existing trunk park sub-category
- Existing non-trunk park sub-category
- Existing community facilities and land for community facilities sub-category
- LGIP planned land for community facilities specific location sub-category
- LGIP planned park acquisition and embellishment specific location sub-category
- LGIP planned park upgrade specific location sub-category
- LGIP planned park embellishment specific location sub-category
- LGIP planned corridor park specific location sub-category
- Long term land for community facilities specific location sub-category
- Long term park specific location sub-category
- Long term park specific location sub-category
- Long term corridor link park specific location sub-category

Boundaries

- BCC Local Government Area
- Property boundaries
- Waterbody

Editor's Note:
For the area of land required for the Long term infrastructure sub-categories refer to the Brisbane City Plan 2014, Part 10 Other plans, Section 10.3 Long term infrastructure plans. Area of land for Long term infrastructure depicted in this overlay map are notional only.

NOTES: This map is notional only and should not be used for interpreting City Plan provisions relating to specific sites.
To properly interpret the maps, the planning scheme must be referred to.
As adopted by Council, Effective 27th June 2025.
Based on Cadastral Data provided with the permission of the Department of Resources.
While every care is taken to ensure the accuracy of this data, the Brisbane City Council and the copyright owners, in permitting the use of this data, make no representations or warranties about its accuracy, reliability, completeness or suitability for any particular purpose and disclaims all responsibility and all liability (including without limitation, liability in negligence) for all expenses, losses, damages (including indirect or consequential damage) and costs which you might incur as a result of the data being inaccurate or incomplete in any way and for any reason.
© The State of Queensland (Department of Resources) 2021
© StreetPro 2022
© Brisbane City Council 2025

Projection: Map Grid of Australia, Zone 56
Horizontal Datum: Geocentric Datum of Australia 1994

Approximate Scale @ A3 1:22,000

0 500
Metres

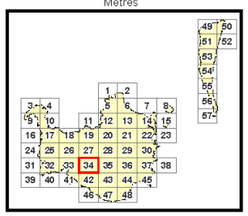

OM-003.4

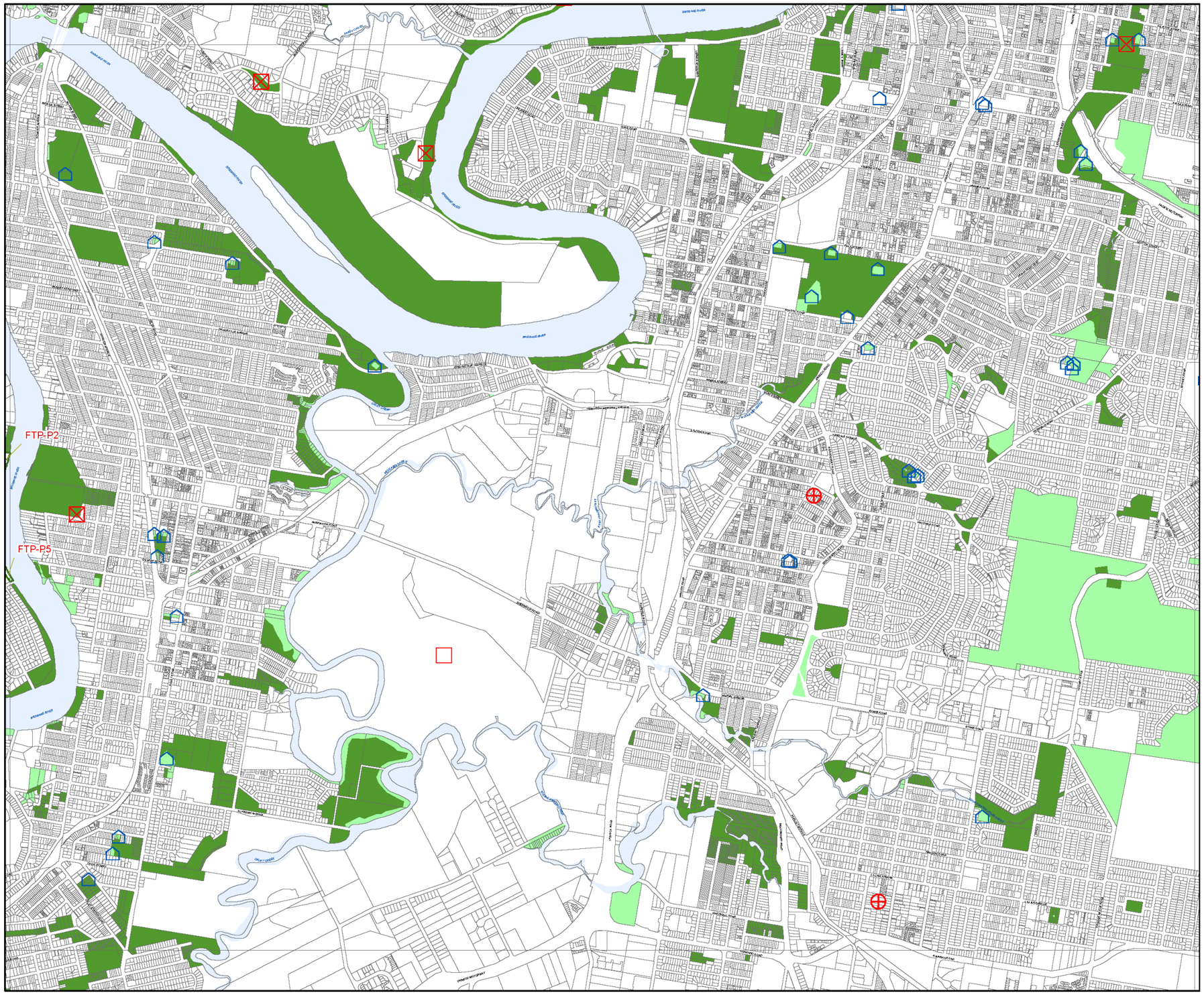

BRISBANE CITY
Planning Scheme

Community purposes network overlay map

Sub-categories

- Existing trunk park sub-category
- Existing non-trunk park sub-category
- Existing community facilities and land for community facilities sub-category
- LGIP planned land for community facilities specific location sub-category
- LGIP planned park acquisition and embellishment specific location sub-category
- LGIP planned park upgrade specific location sub-category
- LGIP planned park embellishment specific location sub-category
- LGIP planned corridor park specific location sub-category
- Long term land for community facilities specific location sub-category
- Long term park specific location sub-category
- Long term park specific location sub-category
- Long term corridor link park specific location sub-category

Boundaries

- BCC Local Government Area
- Property boundaries
- Waterbody

Editor's Note:
For the area of land required for the Long term infrastructure sub-categories refer to the Brisbane City Plan 2014, Part 10 Other plans, Section 10.3 Long term infrastructure plans. Area of land for Long term infrastructure depicted in this overlay map are notional only.

NOTES: This map is notional only and should not be used for interpreting City Plan provisions relating to specific sites. To properly interpret the maps, the planning scheme must be referred to.
As adopted by Council, Effective 27th June 2025.
Based on Cadastral Data provided with the permission of the Department of Resources.
While every care is taken to ensure the accuracy of this data, the Brisbane City Council and the copyright owners, in permitting the use of this data, make no representations or warranties about its accuracy, reliability, completeness or suitability for any particular purpose and disclaims all responsibility and all liability (including without limitation, liability in negligence) for all expenses, losses, damages (including indirect or consequential damage) and costs which you might incur as a result of the data being inaccurate or incomplete in any way and for any reason.
© The State of Queensland (Department of Resources) 2021
© StreetPro 2022
© Brisbane City Council 2025

Projection: Map Grid of Australia, Zone 56
Horizontal Datum: Geocentric Datum of Australia 1994

Approximate Scale @ A3 1:22,000

0 500
Metres

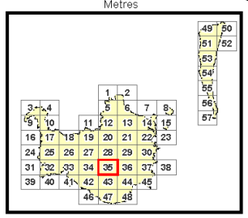

OM-003.4

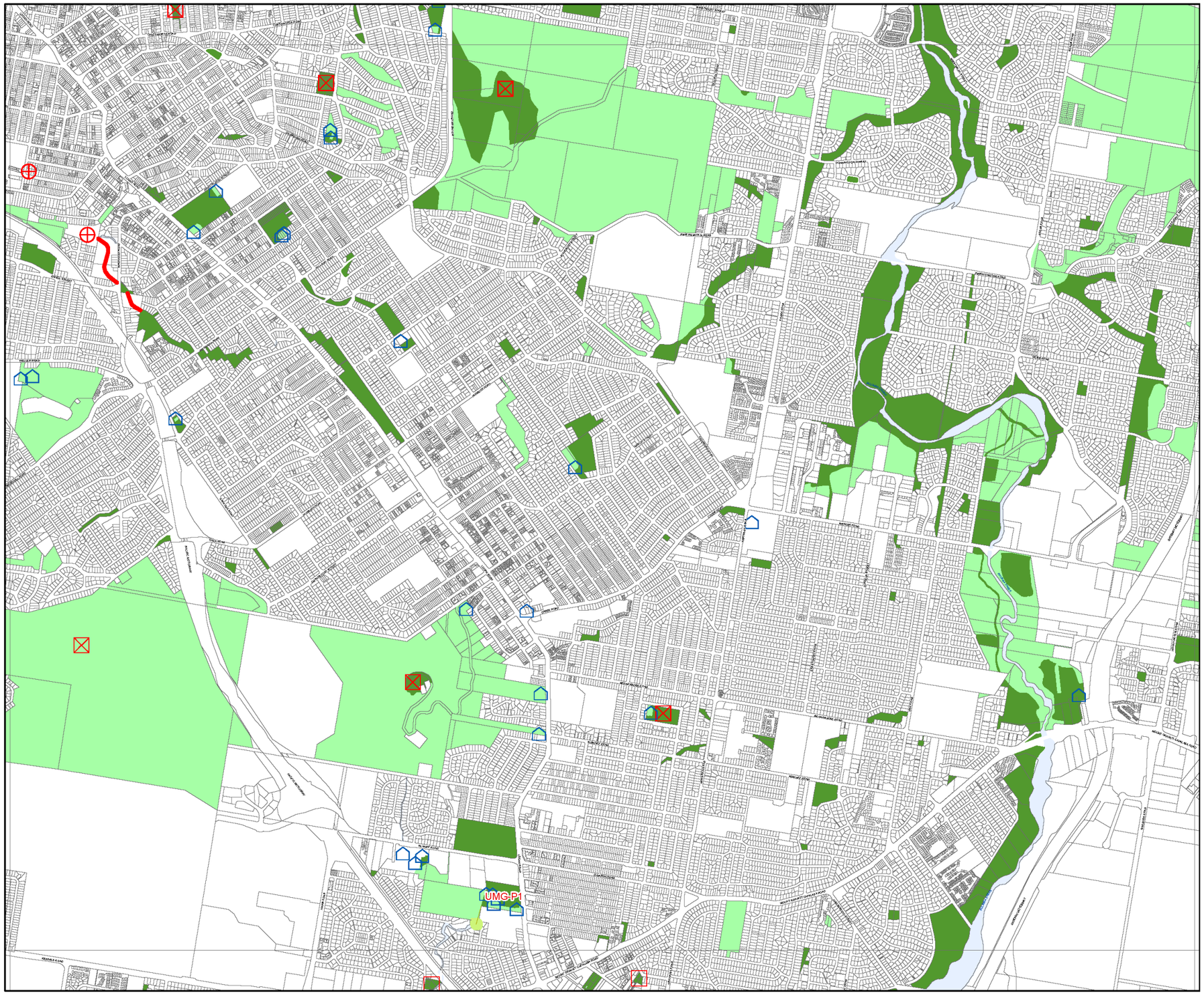

BRISBANE CITY
Planning Scheme

Community purposes network overlay map

Sub-categories

- Existing trunk park sub-category
- Existing non-trunk park sub-category
- Existing community facilities and land for community facilities sub-category
- LGIP planned land for community facilities specific location sub-category
- LGIP planned park acquisition and embellishment specific location sub-category
- LGIP planned park upgrade specific location sub-category
- LGIP planned park embellishment specific location sub-category
- LGIP planned corridor park specific location sub-category
- Long term land for community facilities specific location sub-category
- Long term park specific location sub-category
- Long term park specific location sub-category
- Long term corridor link park specific location sub-category

Boundaries

- BCC Local Government Area
- Property boundaries
- Waterbody

Editor's Note:
For the area of land required for the Long term infrastructure sub-categories refer to the Brisbane City Plan 2014, Part 10 Other plans, Section 10.3 Long term infrastructure plans. Area of land for Long term infrastructure depicted in this overlay map are notional only.

NOTES: This map is notional only and should not be used for interpreting City Plan provisions relating to specific sites. To properly interpret the maps, the planning scheme must be referred to.
As adopted by Council, Effective 27th June 2025.
Based on Cadastral Data provided with the permission of the Department of Resources.
While every care is taken to ensure the accuracy of this data, the Brisbane City Council and the copyright owners, in permitting the use of this data, make no representations or warranties about its accuracy, reliability, completeness or suitability for any particular purpose and disclaims all responsibility and all liability (including without limitation, liability in negligence) for all expenses, losses, damages (including indirect or consequential damage) and costs which you might incur as a result of the data being inaccurate or incomplete in any way and for any reason.
© The State of Queensland (Department of Resources) 2021
© StreetPro 2022
© Brisbane City Council 2025

Projection: Map Grid of Australia, Zone 56
Horizontal Datum: Geocentric Datum of Australia 1994

Approximate Scale @ A3 1:22,000

0 500
Metres

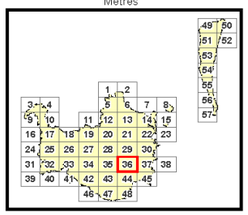

OM-003.4

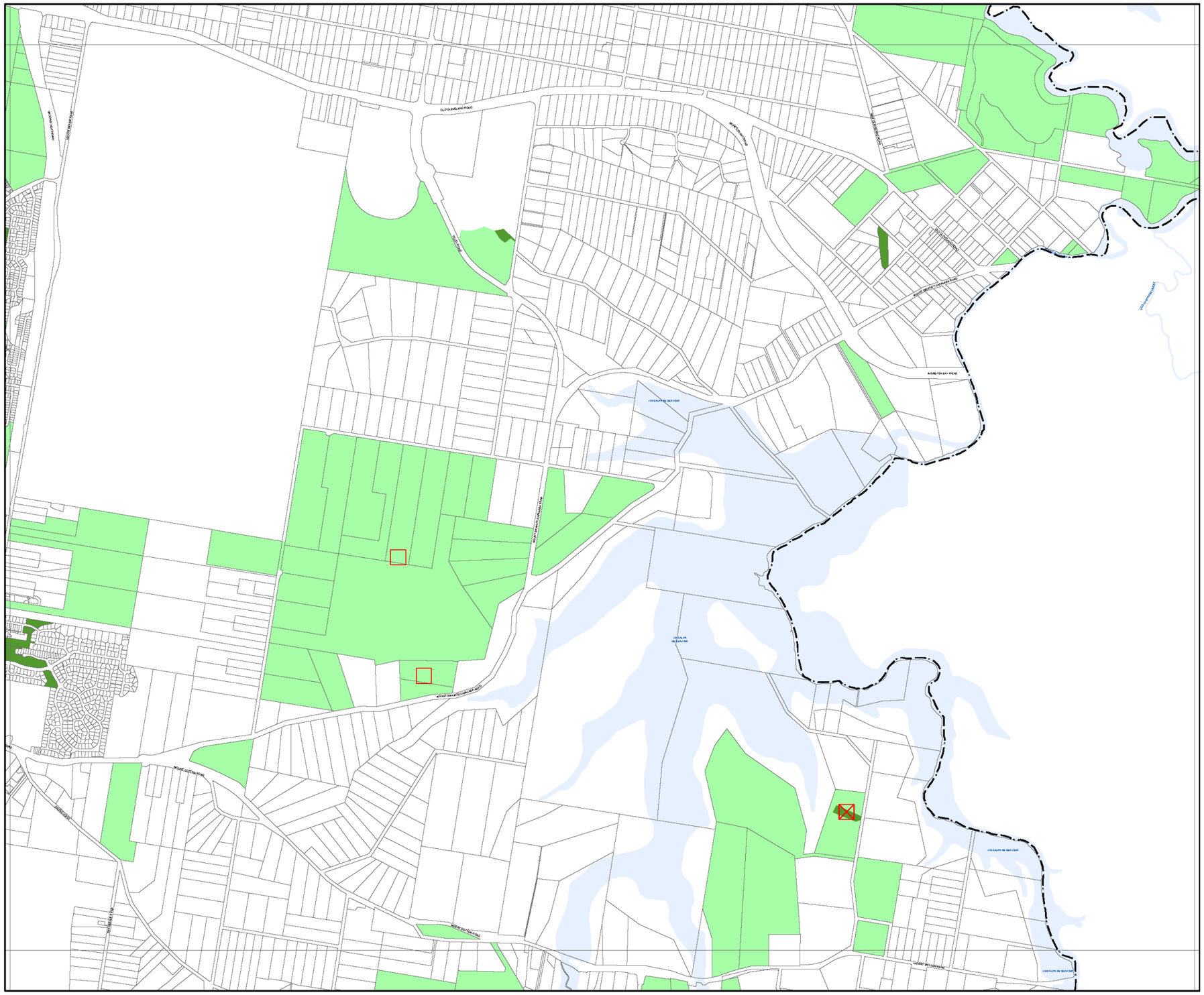

BRISBANE CITY
Planning Scheme

Community purposes network overlay map

Sub-categories

- Existing trunk park sub-category
- Existing non-trunk park sub-category
- Existing community facilities and land for community facilities sub-category
- LGIP planned land for community facilities specific location sub-category
- LGIP planned park acquisition and embellishment specific location sub-category
- LGIP planned park upgrade specific location sub-category
- LGIP planned park embellishment specific location sub-category
- LGIP planned corridor park specific location sub-category
- Long term land for community facilities specific location sub-category
- Long term park specific location sub-category
- Long term park specific location sub-category
- Long term corridor link park specific location sub-category

Boundaries

- BCC Local Government Area
- Property boundaries
- Waterbody

Editor's Note:
For the area of land required for the Long term infrastructure sub-categories refer to the Brisbane City Plan 2014, Part 10 Other plans, Section 10.3 Long term infrastructure plans. Area of land for Long term infrastructure depicted in this overlay map are notional only.

NOTES: This map is notional only and should not be used for interpreting City Plan provisions relating to specific sites.
To properly interpret the maps, the planning scheme must be referred to.
As adopted by Council, Effective 27th June 2025.
Based on Cadastral Data provided with the permission of the Department of Resources.
While every care is taken to ensure the accuracy of this data, the Brisbane City Council and the copyright owners, in permitting the use of this data, make no representations or warranties about its accuracy, reliability, completeness or suitability for any particular purpose and disclaims all responsibility and all liability (including without limitation, liability in negligence) for all expenses, losses, damages (including indirect or consequential damage) and costs which you might incur as a result of the data being inaccurate or incomplete in any way and for any reason.
© The State of Queensland (Department of Resources) 2021
© StreetPro 2022
© Brisbane City Council 2025

Projection: Map Grid of Australia, Zone 56
Horizontal Datum: Geocentric Datum of Australia 1994

Approximate Scale @ A3 1:22,000

0 500
Metres

OM-003.4

BRISBANE CITY
Planning Scheme

Community purposes network overlay map

Sub-categories

- Existing trunk park sub-category
- Existing non-trunk park sub-category
- Existing community facilities and land for community facilities sub-category
- LGIP planned land for community facilities specific location sub-category
- LGIP planned park acquisition and embellishment specific location sub-category
- LGIP planned park upgrade specific location sub-category
- LGIP planned park embellishment specific location sub-category
- LGIP planned corridor park specific location sub-category
- Long term land for community facilities specific location sub-category
- Long term park specific location sub-category
- Long term park specific location sub-category
- Long term corridor link park specific location sub-category

Boundaries

- BCC Local Government Area
- Property boundaries
- Waterbody

Editor's Note:
For the area of land required for the Long term infrastructure sub-categories refer to the Brisbane City Plan 2014, Part 10 Other plans, Section 10.3 Long term infrastructure plans. Area of land for Long term infrastructure depicted in this overlay map are notional only.

NOTES: This map is notional only and should not be used for interpreting City Plan provisions relating to specific sites.
To properly interpret the maps, the planning scheme must be referred to.
As adopted by Council, Effective 27th June 2025.
Based on Cadastral Data provided with the permission of the Department of Resources.
While every care is taken to ensure the accuracy of this data, the Brisbane City Council and the copyright owners, in permitting the use of this data, make no representations or warranties about its accuracy, reliability, completeness or suitability for any particular purpose and disclaims all responsibility and all liability (including without limitation, liability in negligence) for all expenses, losses, damages (including indirect or consequential damage) and costs which you might incur as a result of the data being inaccurate or incomplete in any way and for any reason.
© The State of Queensland (Department of Resources) 2021
© StreetPro 2022
© Brisbane City Council 2025

Projection: Map Grid of Australia, Zone 56
Horizontal Datum: Geocentric Datum of Australia 1994

Approximate Scale @ A3 1:22,000

0 500
Metres

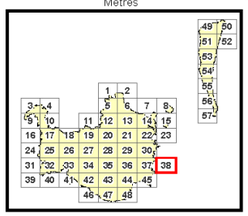

OM-003.4

BRISBANE CITY
Planning Scheme

Community purposes network overlay map

Sub-categories

- Existing trunk park sub-category
- Existing non-trunk park sub-category
- Existing community facilities and land for community facilities sub-category
- LGIP planned land for community facilities specific location sub-category
- LGIP planned park acquisition and embellishment specific location sub-category
- LGIP planned park upgrade specific location sub-category
- LGIP planned park embellishment specific location sub-category
- LGIP planned corridor park specific location sub-category
- Long term land for community facilities specific location sub-category
- Long term park specific location sub-category
- Long term park specific location sub-category
- Long term corridor link park specific location sub-category

Boundaries

- BCC Local Government Area
- Property boundaries
- Waterbody

Editor's Note:
For the area of land required for the Long term infrastructure sub-categories refer to the Brisbane City Plan 2014, Part 10 Other plans, Section 10.3 Long term infrastructure plans. Area of land for Long term infrastructure depicted in this overlay map are notional only.

NOTES: This map is notional only and should not be used for interpreting City Plan provisions relating to specific sites.
To properly interpret the maps, the planning scheme must be referred to.
As adopted by Council, Effective 27th June 2025.
Based on Cadastral Data provided with the permission of the Department of Resources.
While every care is taken to ensure the accuracy of this data, the Brisbane City Council and the copyright owners, in permitting the use of this data, make no representations or warranties about its accuracy, reliability, completeness or suitability for any particular purpose and disclaims all responsibility and all liability (including without limitation, liability in negligence) for all expenses, losses, damages (including indirect or consequential damage) and costs which you might incur as a result of the data being inaccurate or incomplete in any way and for any reason.
© The State of Queensland (Department of Resources) 2021
© StreetPro 2022
© Brisbane City Council 2025

Projection: Map Grid of Australia, Zone 56
Horizontal Datum: Geocentric Datum of Australia 1994

Approximate Scale @ A3 1:22,000

0 500
Metres

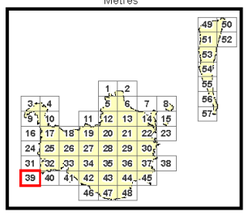

OM-003.4

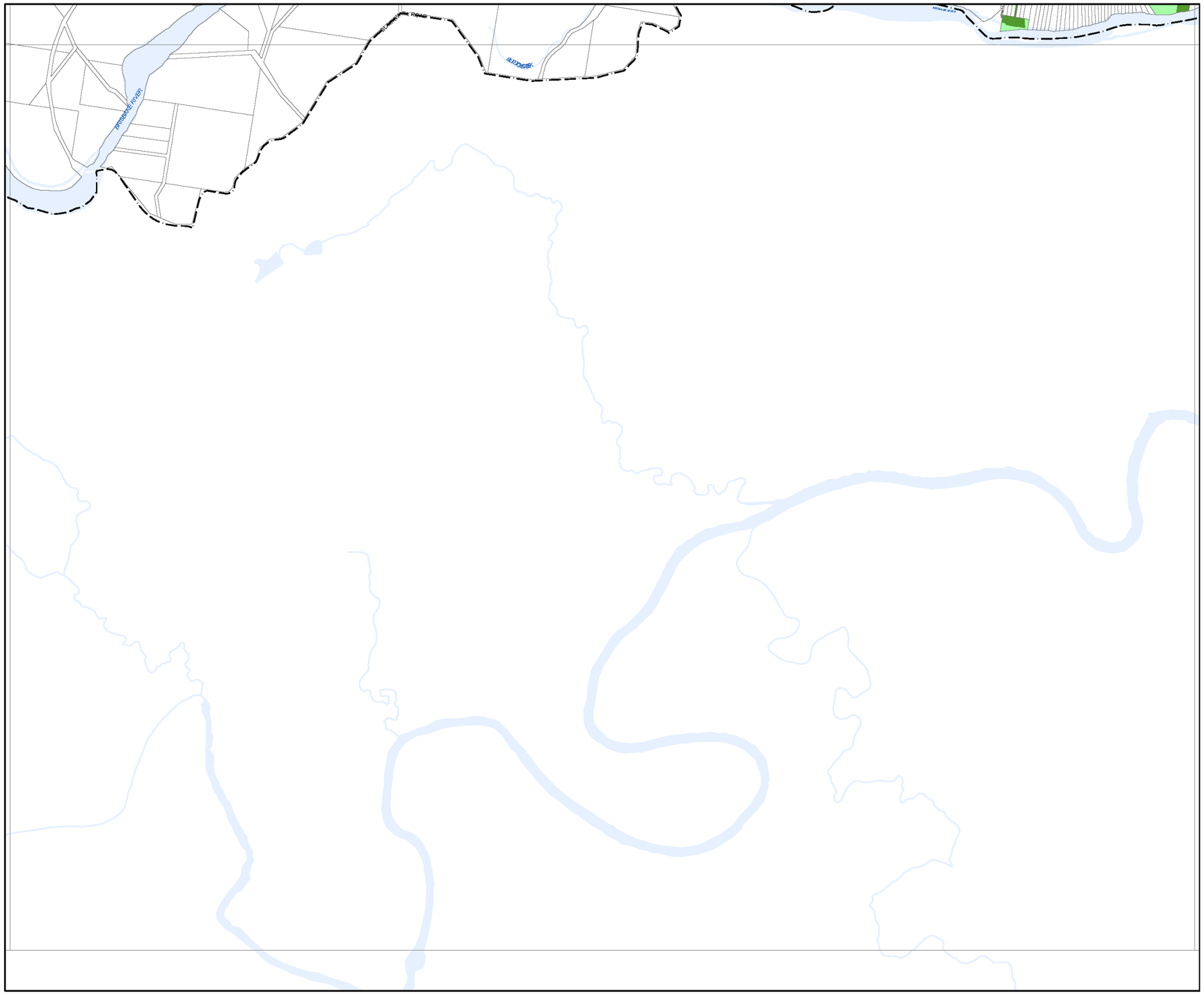

BRISBANE CITY
Planning Scheme

Community purposes network overlay map

Sub-categories

- Existing trunk park sub-category
- Existing non-trunk park sub-category
- Existing community facilities and land for community facilities sub-category
- LGIP planned land for community facilities specific location sub-category
- LGIP planned park acquisition and embellishment specific location sub-category
- LGIP planned park upgrade specific location sub-category
- LGIP planned park embellishment specific location sub-category
- LGIP planned corridor park specific location sub-category
- Long term land for community facilities specific location sub-category
- Long term park specific location sub-category
- Long term park specific location sub-category
- Long term corridor link park specific location sub-category

Boundaries

- BCC Local Government Area
- Property boundaries
- Waterbody

Editor's Note:
For the area of land required for the Long term infrastructure sub-categories refer to the Brisbane City Plan 2014, Part 10 Other plans, Section 10.3 Long term infrastructure plans. Area of land for Long term infrastructure depicted in this overlay map are notional only.

NOTES: This map is notional only and should not be used for interpreting City Plan provisions relating to specific sites.
To properly interpret the maps, the planning scheme must be referred to.
As adopted by Council, Effective 27th June 2025.
Based on Cadastral Data provided with the permission of the Department of Resources.
While every care is taken to ensure the accuracy of this data, the Brisbane City Council and the copyright owners, in permitting the use of this data, make no representations or warranties about its accuracy, reliability, completeness or suitability for any particular purpose and disclaims all responsibility and all liability (including without limitation, liability in negligence) for all expenses, losses, damages (including indirect or consequential damage) and costs which you might incur as a result of the data being inaccurate or incomplete in any way and for any reason.
© The State of Queensland (Department of Resources) 2021
© StreetPro 2022
© Brisbane City Council 2025

Projection: Map Grid of Australia, Zone 56
Horizontal Datum: Geocentric Datum of Australia 1994

Approximate Scale @ A3 1:22,000

0 500
Metres

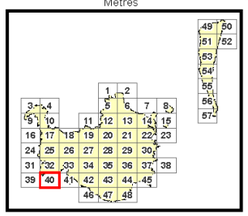

OM-003.4

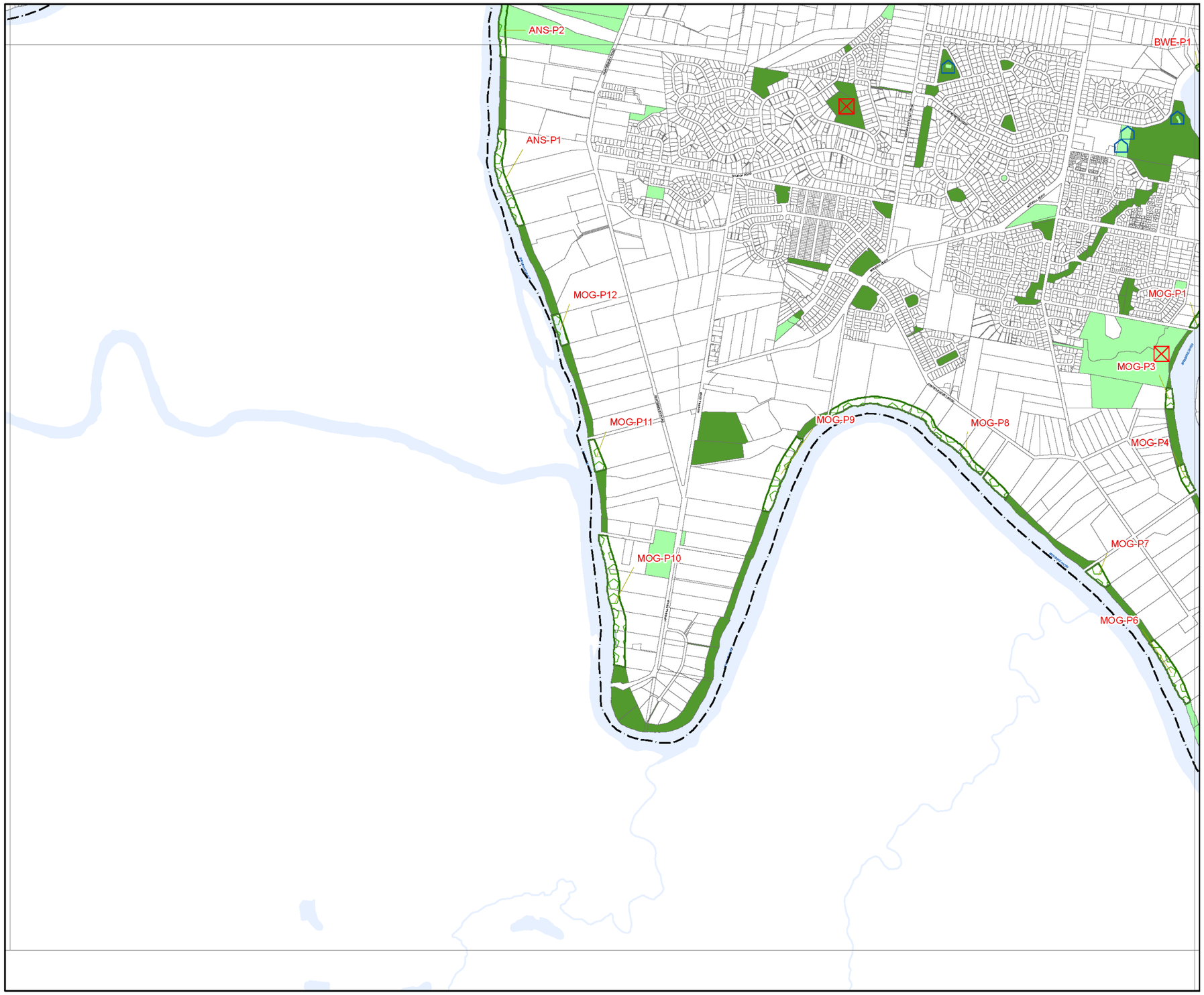

BRISBANE CITY
Planning Scheme

Community purposes network overlay map

Sub-categories

- Existing trunk park sub-category
- Existing non-trunk park sub-category
- Existing community facilities and land for community facilities sub-category
- LGIP planned land for community facilities specific location sub-category
- LGIP planned park acquisition and embellishment specific location sub-category
- LGIP planned park upgrade specific location sub-category
- LGIP planned park embellishment specific location sub-category
- LGIP planned corridor park specific location sub-category
- Long term land for community facilities specific location sub-category
- Long term park specific location sub-category
- Long term park specific location sub-category
- Long term corridor link park specific location sub-category

Boundaries

- BCC Local Government Area
- Property boundaries
- Waterbody

Editor's Note:
For the area of land required for the Long term infrastructure sub-categories refer to the Brisbane City Plan 2014, Part 10 Other plans, Section 10.3 Long term infrastructure plans. Area of land for Long term infrastructure depicted in this overlay map are notional only.

NOTES: This map is notional only and should not be used for interpreting City Plan provisions relating to specific sites.
To properly interpret the maps, the planning scheme must be referred to.
As adopted by Council, Effective 27th June 2025.
Based on Cadastral Data provided with the permission of the Department of Resources.
While every care is taken to ensure the accuracy of this data, the Brisbane City Council and the copyright owners, in permitting the use of this data, make no representations or warranties about its accuracy, reliability, completeness or suitability for any particular purpose and disclaims all responsibility and all liability (including without limitation, liability in negligence) for all expenses, losses, damages (including indirect or consequential damage) and costs which you might incur as a result of the data being inaccurate or incomplete in any way and for any reason.
© The State of Queensland (Department of Resources) 2021
© StreetPro 2022
© Brisbane City Council 2025

Projection: Map Grid of Australia, Zone 56
Horizontal Datum: Geocentric Datum of Australia 1994

Approximate Scale @ A3 1:22,000

0 500
Metres

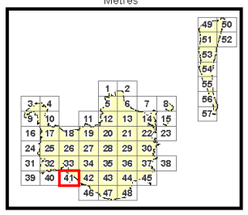

OM-003.4

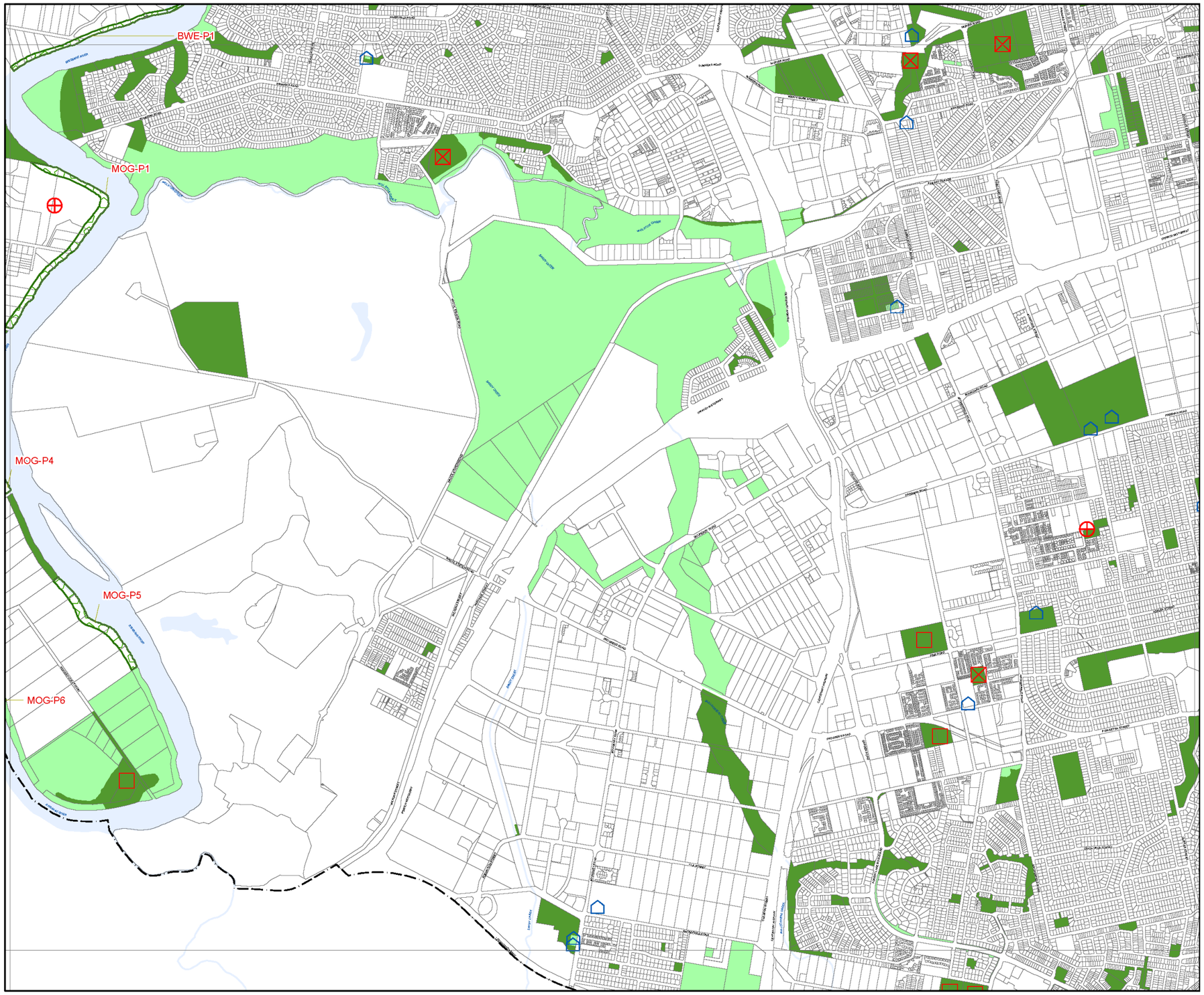

BRISBANE CITY
Planning Scheme

Community purposes network overlay map

Sub-categories

- Existing trunk park sub-category
- Existing non-trunk park sub-category
- Existing community facilities and land for community facilities sub-category
- LGIP planned land for community facilities specific location sub-category
- LGIP planned park acquisition and embellishment specific location sub-category
- LGIP planned park upgrade specific location sub-category
- LGIP planned park embellishment specific location sub-category
- LGIP planned corridor park specific location sub-category
- Long term land for community facilities specific location sub-category
- Long term park specific location sub-category
- Long term park specific location sub-category
- Long term corridor link park specific location sub-category

Boundaries

- BCC Local Government Area
- Property boundaries
- Waterbody

Editor's Note:
For the area of land required for the Long term infrastructure sub-categories refer to the Brisbane City Plan 2014; Part 10 Other plans, Section 10.3 Long term infrastructure plans. Area of land for Long term infrastructure depicted in this overlay map are notional only.

NOTES: This map is notional only and should not be used for interpreting City Plan provisions relating to specific sites. To properly interpret the maps, the planning scheme must be referred to.
As adopted by Council, Effective 27th June 2025.
Based on Cadastral Data provided with the permission of the Department of Resources.
While every care is taken to ensure the accuracy of this data, the Brisbane City Council and the copyright owners, in permitting the use of this data, make no representations or warranties about its accuracy, reliability, completeness or suitability for any particular purpose and disclaims all responsibility and all liability (including without limitation, liability in negligence) for all expenses, losses, damages (including indirect or consequential damage) and costs which you might incur as a result of the data being inaccurate or incomplete in any way and for any reason.
© The State of Queensland (Department of Resources) 2021
© StreetPro 2022
© Brisbane City Council 2025

Projection: Map Grid of Australia, Zone 56
Horizontal Datum: Geocentric Datum of Australia 1994

Approximate Scale @ A3 1:22,000

0 500
Metres

OM-003.4

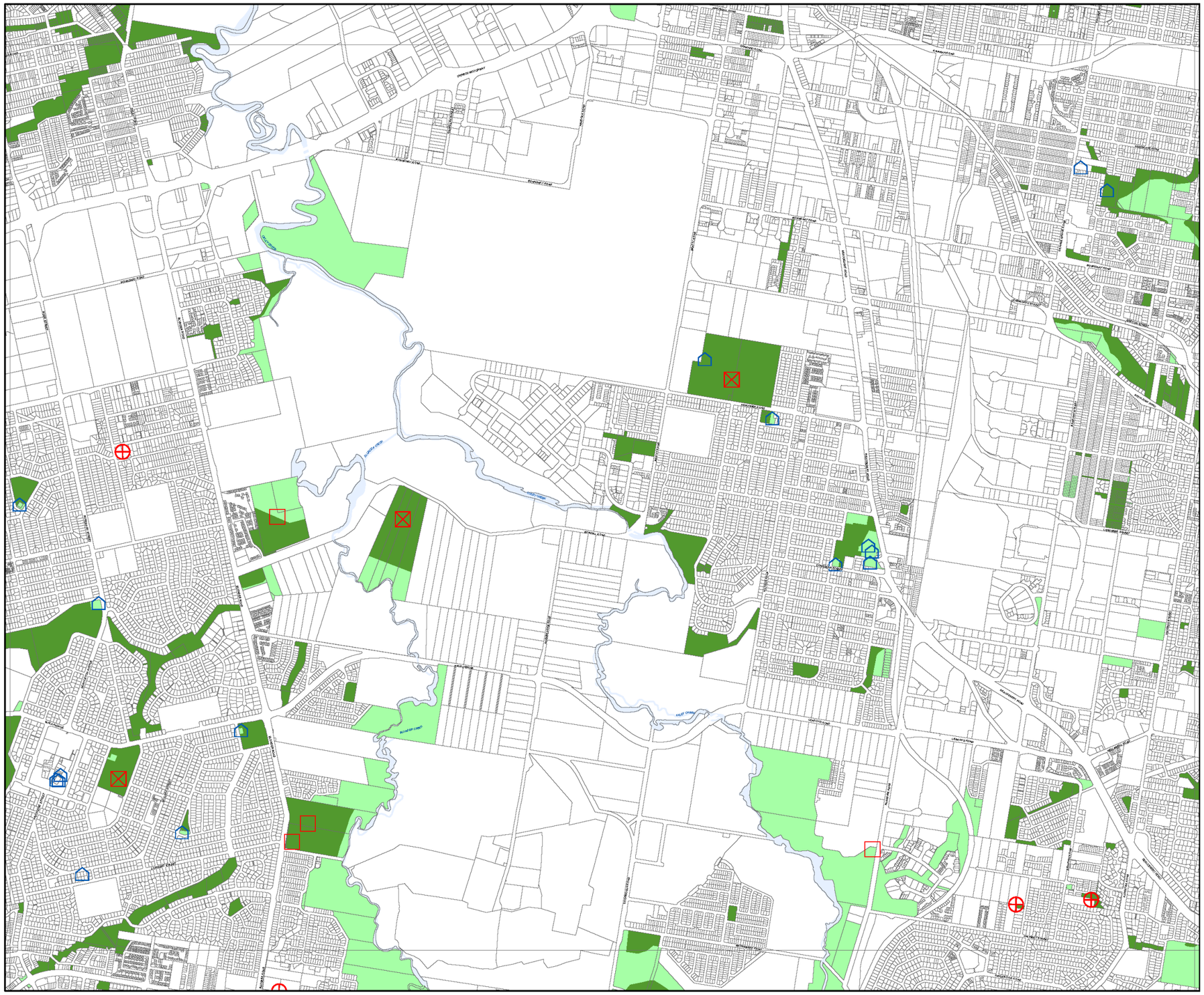

BRISBANE CITY
Planning Scheme

Community purposes network overlay map

Sub-categories

- Existing trunk park sub-category
- Existing non-trunk park sub-category
- Existing community facilities and land for community facilities sub-category
- LGIP planned land for community facilities specific location sub-category
- LGIP planned park acquisition and embellishment specific location sub-category
- LGIP planned park upgrade specific location sub-category
- LGIP planned park embellishment specific location sub-category
- LGIP planned corridor park specific location sub-category
- Long term land for community facilities specific location sub-category
- Long term park specific location sub-category
- Long term park specific location sub-category
- Long term corridor link park specific location sub-category

Boundaries

- BCC Local Government Area
- Property boundaries
- Waterbody

Editor's Note:
For the area of land required for the Long term infrastructure sub-categories refer to the Brisbane City Plan 2014, Part 10 Other plans, Section 10.3 Long term infrastructure plans. Area of land for Long term infrastructure depicted in this overlay map are notional only.

NOTES: This map is notional only and should not be used for interpreting City Plan provisions relating to specific sites. To properly interpret the maps, the planning scheme must be referred to.
As adopted by Council, Effective 27th June 2025.
Based on Cadastral Data provided with the permission of the Department of Resources.
While every care is taken to ensure the accuracy of this data, the Brisbane City Council and the copyright owners, in permitting the use of this data, make no representations or warranties about its accuracy, reliability, completeness or suitability for any particular purpose and disclaims all responsibility and all liability (including without limitation, liability in negligence) for all expenses, losses, damages (including indirect or consequential damage) and costs which you might incur as a result of the data being inaccurate or incomplete in any way and for any reason.
© The State of Queensland (Department of Resources) 2021
© StreetPro 2022
© Brisbane City Council 2025

Projection: Map Grid of Australia, Zone 56
Horizontal Datum: Geocentric Datum of Australia 1994

Approximate Scale @ A3 1:22,000

0 500
Metres

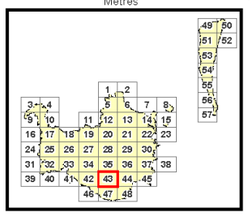

OM-003.4

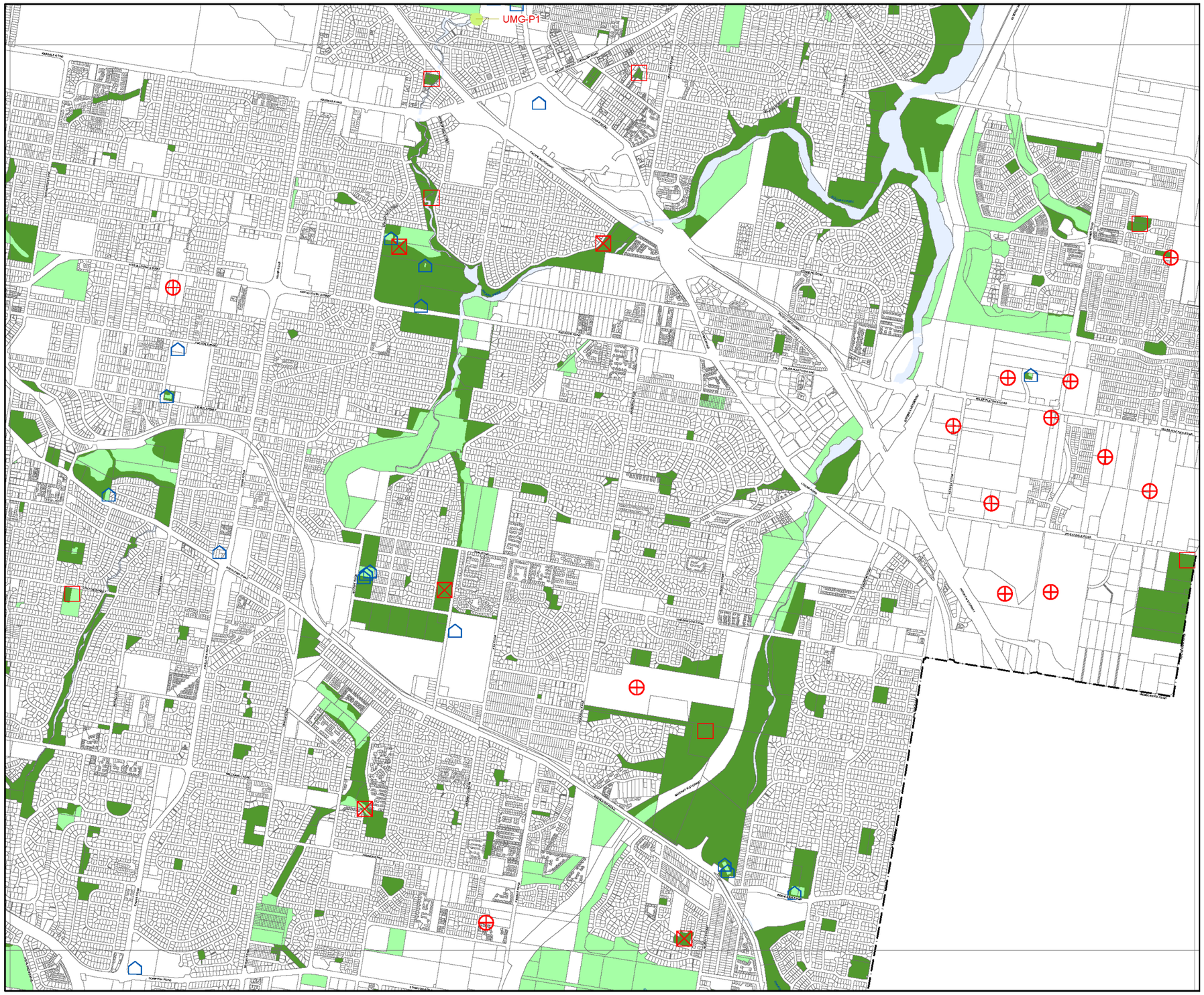

BRISBANE CITY
Planning Scheme

Community purposes network overlay map

Sub-categories

- Existing trunk park sub-category
- Existing non-trunk park sub-category
- Existing community facilities and land for community facilities sub-category
- LGIP planned land for community facilities specific location sub-category
- LGIP planned park acquisition and embellishment specific location sub-category
- LGIP planned park upgrade specific location sub-category
- LGIP planned park embellishment specific location sub-category
- LGIP planned corridor park specific location sub-category
- Long term land for community facilities specific location sub-category
- Long term park specific location sub-category
- Long term park specific location sub-category
- Long term corridor link park specific location sub-category

Boundaries

- BCC Local Government Area
- Property boundaries
- Waterbody

Editor's Note:
For the area of land required for the Long term infrastructure sub-categories refer to the Brisbane City Plan 2014, Part 10 Other plans, Section 10.3 Long term infrastructure plans. Area of land for Long term infrastructure depicted in this overlay map are notional only.

NOTES: This map is notional only and should not be used for interpreting City Plan provisions relating to specific sites. To properly interpret the maps, the planning scheme must be referred to.
As adopted by Council, Effective 27th June 2025.
Based on Cadastral Data provided with the permission of the Department of Resources.
While every care is taken to ensure the accuracy of this data, the Brisbane City Council and the copyright owners, in permitting the use of this data, make no representations or warranties about its accuracy, reliability, completeness or suitability for any particular purpose and disclaims all responsibility and all liability (including without limitation, liability in negligence) for all expenses, losses, damages (including indirect or consequential damage) and costs which you might incur as a result of the data being inaccurate or incomplete in any way and for any reason.
© The State of Queensland (Department of Resources) 2021
© StreetPro 2022
© Brisbane City Council 2025

Projection: Map Grid of Australia, Zone 56
Horizontal Datum: Geocentric Datum of Australia 1994

Approximate Scale @ A3 1:22,000

0 500
Metres

OM-003.4

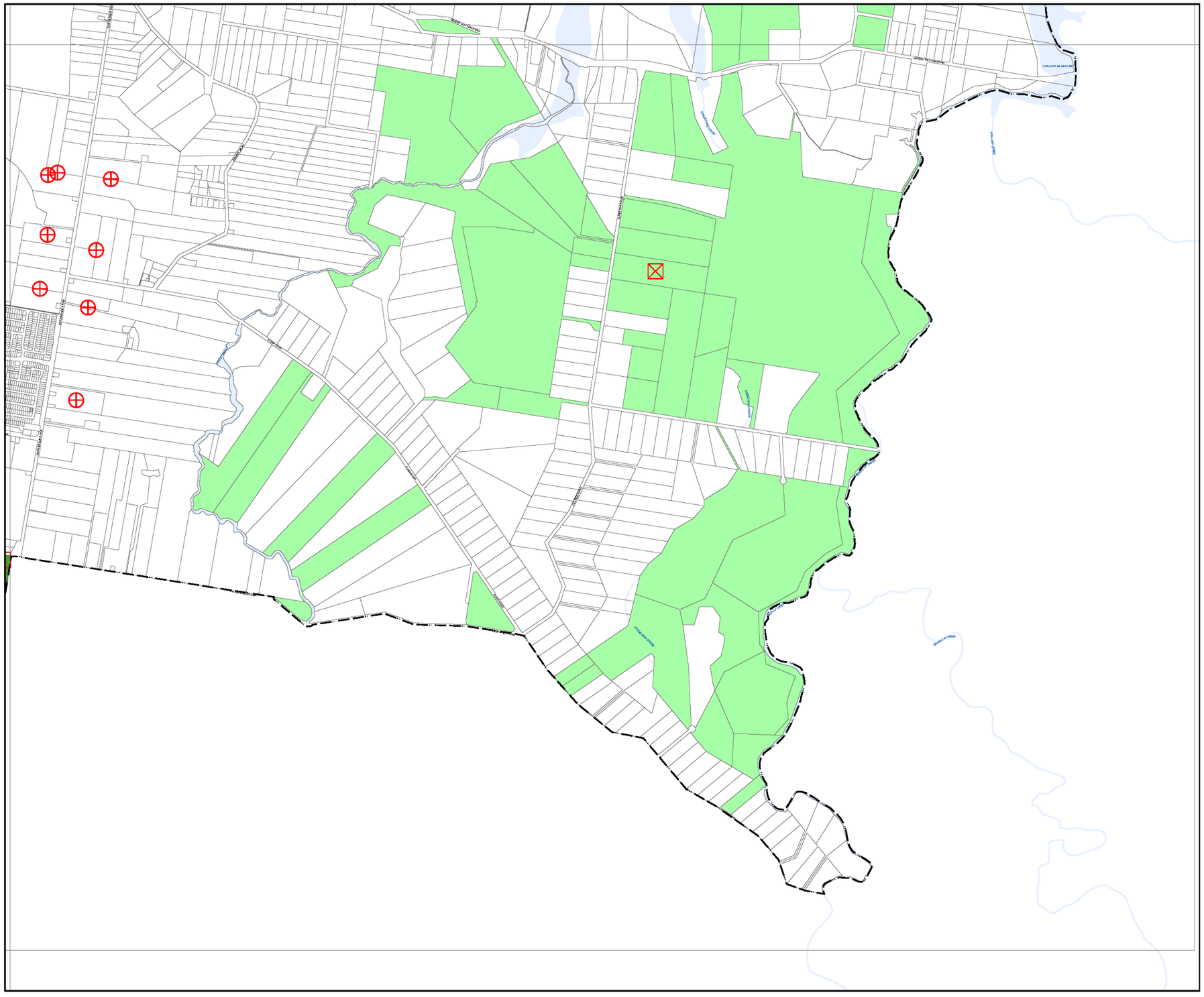

BRISBANE CITY
Planning Scheme

Community purposes network overlay map

Sub-categories

- Existing trunk park sub-category
- Existing non-trunk park sub-category
- Existing community facilities and land for community facilities sub-category
- LGIP planned land for community facilities specific location sub-category
- LGIP planned park acquisition and embellishment specific location sub-category
- LGIP planned park upgrade specific location sub-category
- LGIP planned park embellishment specific location sub-category
- LGIP planned corridor park specific location sub-category
- Long term land for community facilities specific location sub-category
- Long term park specific location sub-category
- Long term park specific location sub-category
- Long term corridor link park specific location sub-category

Boundaries

- BCC Local Government Area
- Property boundaries
- Waterbody

Editor's Note:
For the area of land required for the Long term infrastructure sub-categories refer to the Brisbane City Plan 2014, Part 10 Other plans, Section 10.3 Long term infrastructure plans. Area of land for Long term infrastructure depicted in this overlay map are notional only.

NOTES: This map is notional only and should not be used for interpreting City Plan provisions relating to specific sites. To properly interpret the maps, the planning scheme must be referred to.
As adopted by Council, Effective 27th June 2025.
Based on Cadastral Data provided with the permission of the Department of Resources.
While every care is taken to ensure the accuracy of this data, the Brisbane City Council and the copyright owners, in permitting the use of this data, make no representations or warranties about its accuracy, reliability, completeness or suitability for any particular purpose and disclaims all responsibility and all liability (including without limitation, liability in negligence) for all expenses, losses, damages (including indirect or consequential damage) and costs which you might incur as a result of the data being inaccurate or incomplete in any way and for any reason.
© The State of Queensland (Department of Resources) 2021
© StreetPro 2022
© Brisbane City Council 2025

Projection: Map Grid of Australia, Zone 56
Horizontal Datum: Geocentric Datum of Australia 1994

Approximate Scale @ A3 1:22,000

0 500
Metres

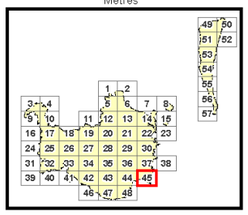

OM-003.4

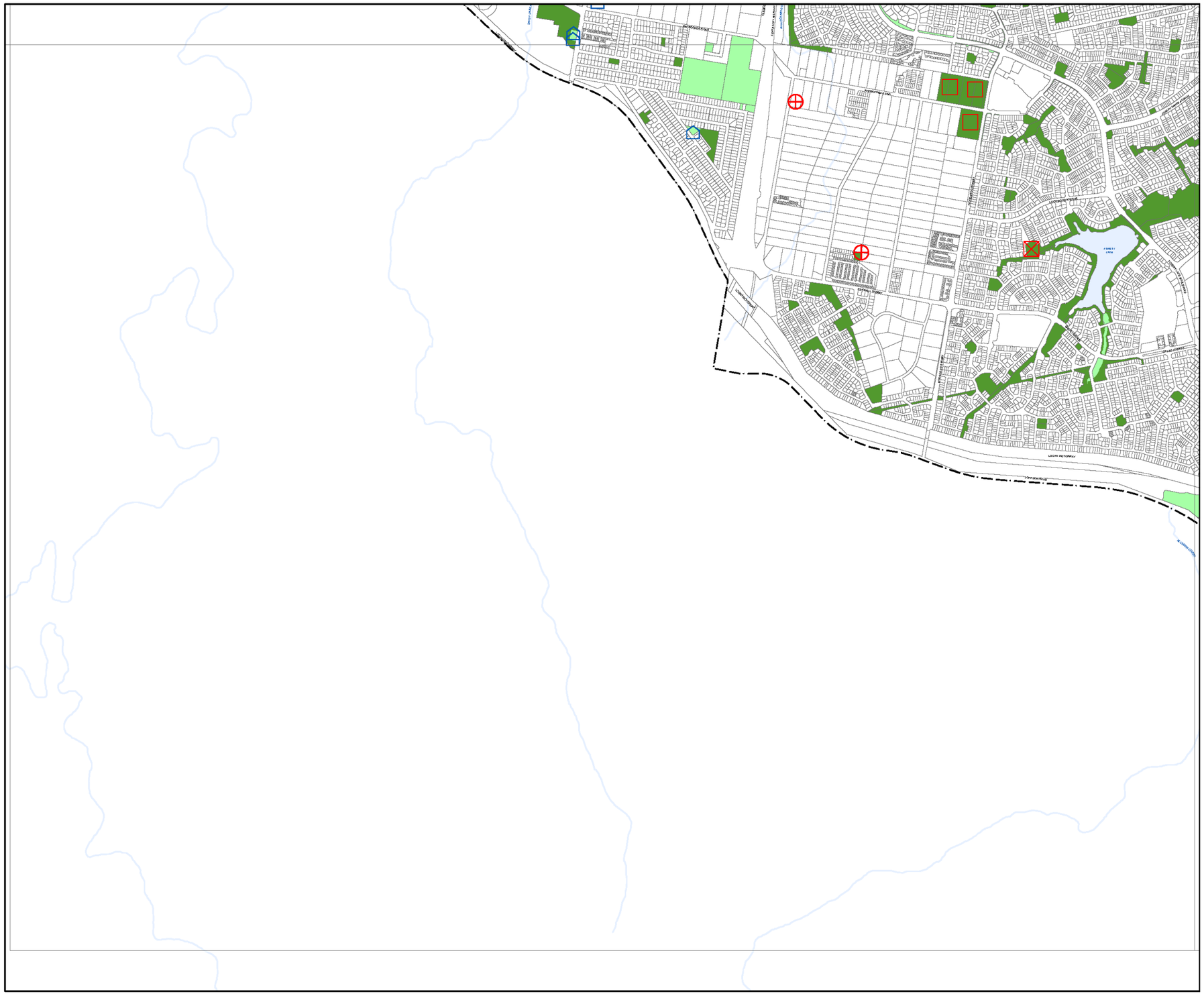

BRISBANE CITY
Planning Scheme

Community purposes network overlay map

Sub-categories

- Existing trunk park sub-category
- Existing non-trunk park sub-category
- Existing community facilities and land for community facilities sub-category
- LGIP planned land for community facilities specific location sub-category
- LGIP planned park acquisition and embellishment specific location sub-category
- LGIP planned park upgrade specific location sub-category
- LGIP planned park embellishment specific location sub-category
- LGIP planned corridor park specific location sub-category
- Long term land for community facilities specific location sub-category
- Long term park specific location sub-category
- Long term park specific location sub-category
- Long term corridor link park specific location sub-category

Boundaries

- BCC Local Government Area
- Property boundaries
- Waterbody

Editor's Note:
For the area of land required for the Long term infrastructure sub-categories refer to the Brisbane City Plan 2014, Part 10 Other plans, Section 10.3 Long term infrastructure plans. Area of land for Long term infrastructure depicted in this overlay map are notional only.

NOTES: This map is notional only and should not be used for interpreting City Plan provisions relating to specific sites. To properly interpret the maps, the planning scheme must be referred to.
As adopted by Council, Effective 27th June 2025.
Based on Cadastral Data provided with the permission of the Department of Resources.
While every care is taken to ensure the accuracy of this data, the Brisbane City Council and the copyright owners, in permitting the use of this data, make no representations or warranties about its accuracy, reliability, completeness or suitability for any particular purpose and disclaims all responsibility and all liability (including without limitation, liability in negligence) for all expenses, losses, damages (including indirect or consequential damage) and costs which you might incur as a result of the data being inaccurate or incomplete in any way and for any reason.
© The State of Queensland (Department of Resources) 2021
© StreetPro 2022
© Brisbane City Council 2025

Projection: Map Grid of Australia, Zone 56
Horizontal Datum: Geocentric Datum of Australia 1994

Approximate Scale @ A3 1:22,000

0 500
Metres

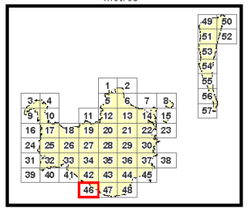

OM-003.4

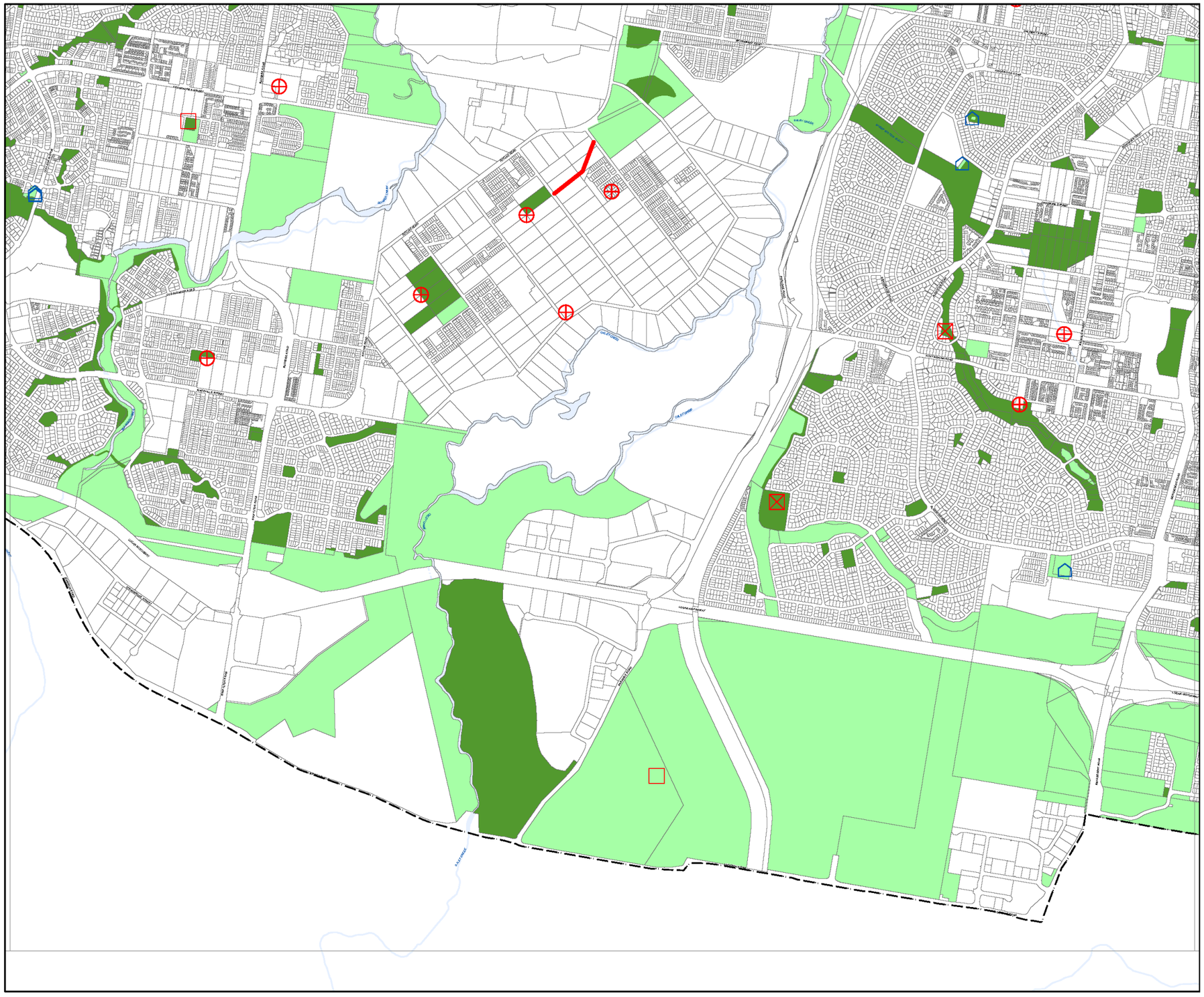

BRISBANE CITY
Planning Scheme

Community purposes network overlay map

Sub-categories

- Existing trunk park sub-category
- Existing non-trunk park sub-category
- Existing community facilities and land for community facilities sub-category
- LGIP planned land for community facilities specific location sub-category
- LGIP planned park acquisition and embellishment specific location sub-category
- LGIP planned park upgrade specific location sub-category
- LGIP planned park embellishment specific location sub-category
- LGIP planned corridor park specific location sub-category
- Long term land for community facilities specific location sub-category
- Long term park specific location sub-category
- Long term park specific location sub-category
- Long term corridor link park specific location sub-category

Boundaries

- BCC Local Government Area
- Property boundaries
- Waterbody

Editor's Note:
For the area of land required for the Long term infrastructure sub-categories refer to the Brisbane City Plan 2014, Part 10 Other plans, Section 10.3 Long term infrastructure plans. Area of land for Long term infrastructure depicted in this overlay map are notional only.

NOTES: This map is notional only and should not be used for interpreting City Plan provisions relating to specific sites. To properly interpret the maps, the planning scheme must be referred to.
As adopted by Council, Effective 27th June 2025.
Based on Cadastral Data provided with the permission of the Department of Resources.
While every care is taken to ensure the accuracy of this data, the Brisbane City Council and the copyright owners, in permitting the use of this data, make no representations or warranties about its accuracy, reliability, completeness or suitability for any particular purpose and disclaims all responsibility and all liability (including without limitation, liability in negligence) for all expenses, losses, damages (including indirect or consequential damage) and costs which you might incur as a result of the data being inaccurate or incomplete in any way and for any reason.
© The State of Queensland (Department of Resources) 2021
© StreetPro 2022
© Brisbane City Council 2025

Projection: Map Grid of Australia, Zone 56
Horizontal Datum: Geocentric Datum of Australia 1994

Approximate Scale @ A3 1:22,000

0 500
Metres

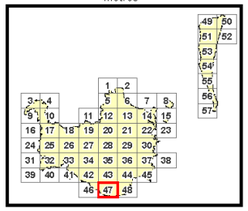

OM-003.4

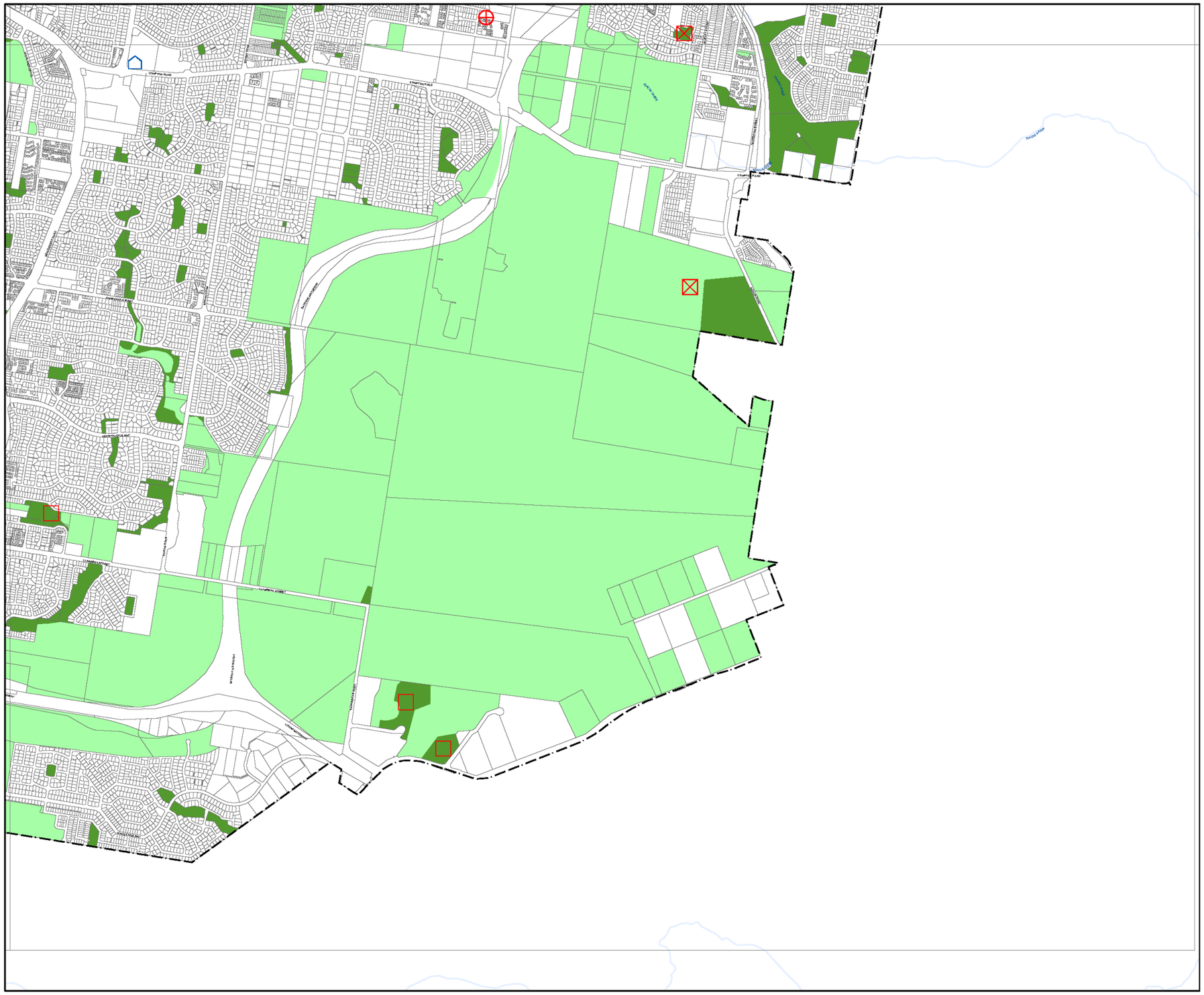

BRISBANE CITY
Planning Scheme

Community purposes network overlay map

Sub-categories

- Existing trunk park sub-category
- Existing non-trunk park sub-category
- Existing community facilities and land for community facilities sub-category
- LGIP planned land for community facilities specific location sub-category
- LGIP planned park acquisition and embellishment specific location sub-category
- LGIP planned park upgrade specific location sub-category
- LGIP planned park embellishment specific location sub-category
- LGIP planned corridor park specific location sub-category
- Long term land for community facilities specific location sub-category
- Long term park specific location sub-category
- Long term park specific location sub-category
- Long term corridor link park specific location sub-category

Boundaries

- BCC Local Government Area
- Property boundaries
- Waterbody

Editor's Note:
For the area of land required for the Long term infrastructure sub-categories refer to the Brisbane City Plan 2014, Part 10 Other plans, Section 10.3 Long term infrastructure plans. Area of land for Long term infrastructure depicted in this overlay map are notional only.

NOTES: This map is notional only and should not be used for interpreting City Plan provisions relating to specific sites.
To properly interpret the maps, the planning scheme must be referred to.
As adopted by Council, Effective 27th June 2025.
Based on Cadastral Data provided with the permission of the Department of Resources.
While every care is taken to ensure the accuracy of this data, the Brisbane City Council and the copyright owners, in permitting the use of this data, make no representations or warranties about its accuracy, reliability, completeness or suitability for any particular purpose and disclaims all responsibility and all liability (including without limitation, liability in negligence) for all expenses, losses, damages (including indirect or consequential damage) and costs which you might incur as a result of the data being inaccurate or incomplete in any way and for any reason.
© The State of Queensland (Department of Resources) 2021
© StreetPro 2022
© Brisbane City Council 2025

Projection: Map Grid of Australia, Zone 56
Horizontal Datum: Geocentric Datum of Australia 1994

Approximate Scale @ A3 1:22,000

0 500
Metres

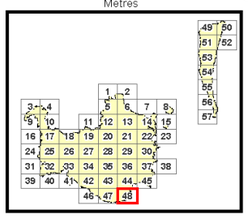

OM-003.4

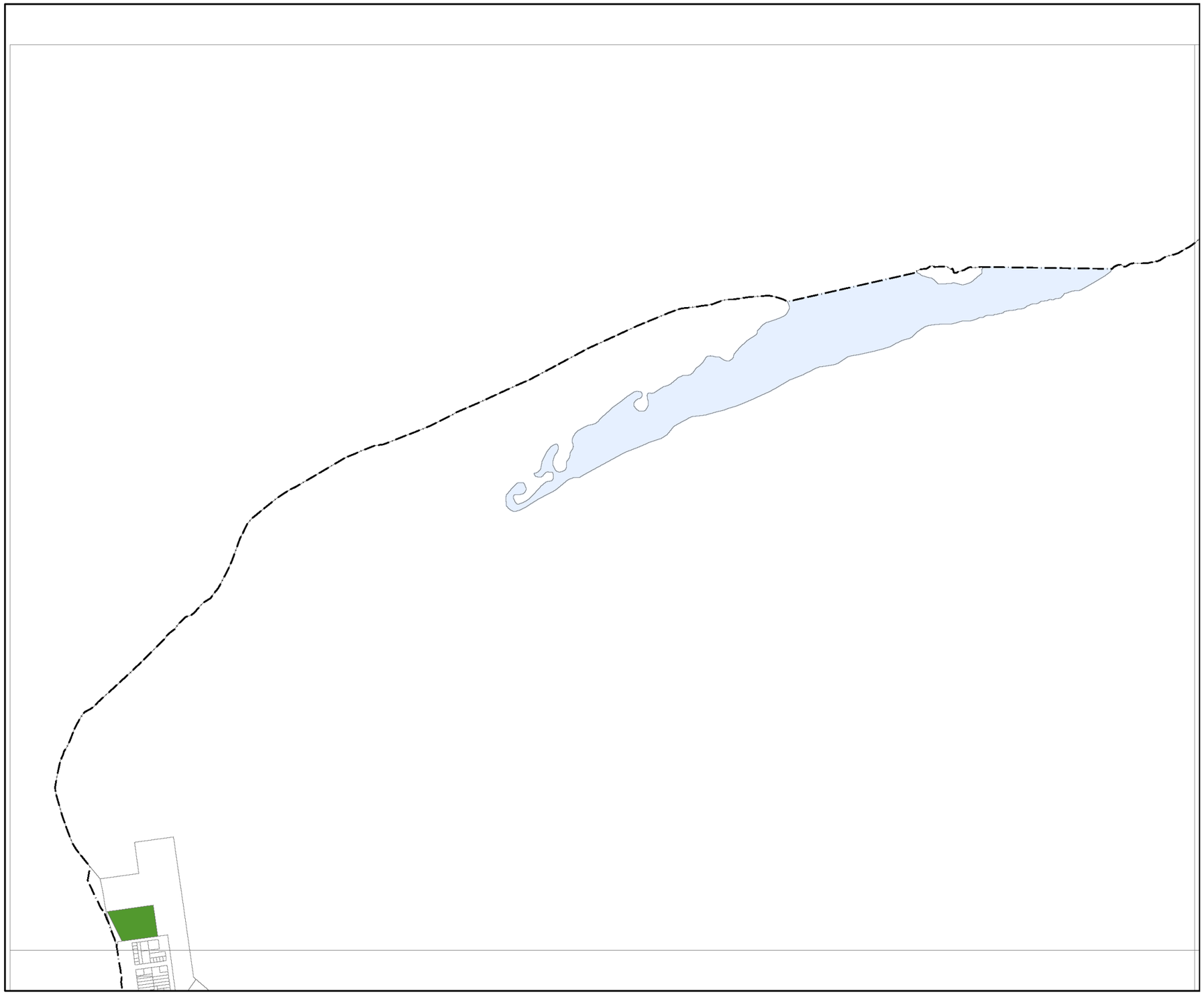

BRISBANE CITY
Planning Scheme

Community purposes network overlay map

Sub-categories

- Existing trunk park sub-category
- Existing non-trunk park sub-category
- Existing community facilities and land for community facilities sub-category
- LGIP planned land for community facilities specific location sub-category
- LGIP planned park acquisition and embellishment specific location sub-category
- LGIP planned park upgrade specific location sub-category
- LGIP planned park embellishment specific location sub-category
- LGIP planned corridor park specific location sub-category
- Long term land for community facilities specific location sub-category
- Long term park specific location sub-category
- Long term park specific location sub-category
- Long term corridor link park specific location sub-category

Boundaries

- BCC Local Government Area
- Property boundaries
- Waterbody

Editor's Note:
For the area of land required for the Long term infrastructure sub-categories refer to the Brisbane City Plan 2014, Part 10 Other plans, Section 10.3 Long term infrastructure plans. Area of land for Long term infrastructure depicted in this overlay map are notional only.

NOTES: This map is notional only and should not be used for interpreting City Plan provisions relating to specific sites.
To properly interpret the maps, the planning scheme must be referred to.
As adopted by Council, Effective 27th June 2025.
Based on Cadastral Data provided with the permission of the Department of Resources.
While every care is taken to ensure the accuracy of this data, the Brisbane City Council and the copyright owners, in permitting the use of this data, make no representations or warranties about its accuracy, reliability, completeness or suitability for any particular purpose and disclaims all responsibility and all liability (including without limitation, liability in negligence) for all expenses, losses, damages (including indirect or consequential damage) and costs which you might incur as a result of the data being inaccurate or incomplete in any way and for any reason.
© The State of Queensland (Department of Resources) 2021
© StreetPro 2022
© Brisbane City Council 2025

Projection: Map Grid of Australia, Zone 56
Horizontal Datum: Geocentric Datum of Australia 1994

Approximate Scale @ A3 1:22,000

0 500
Metres

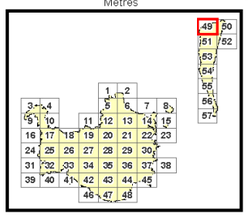

OM-003.4

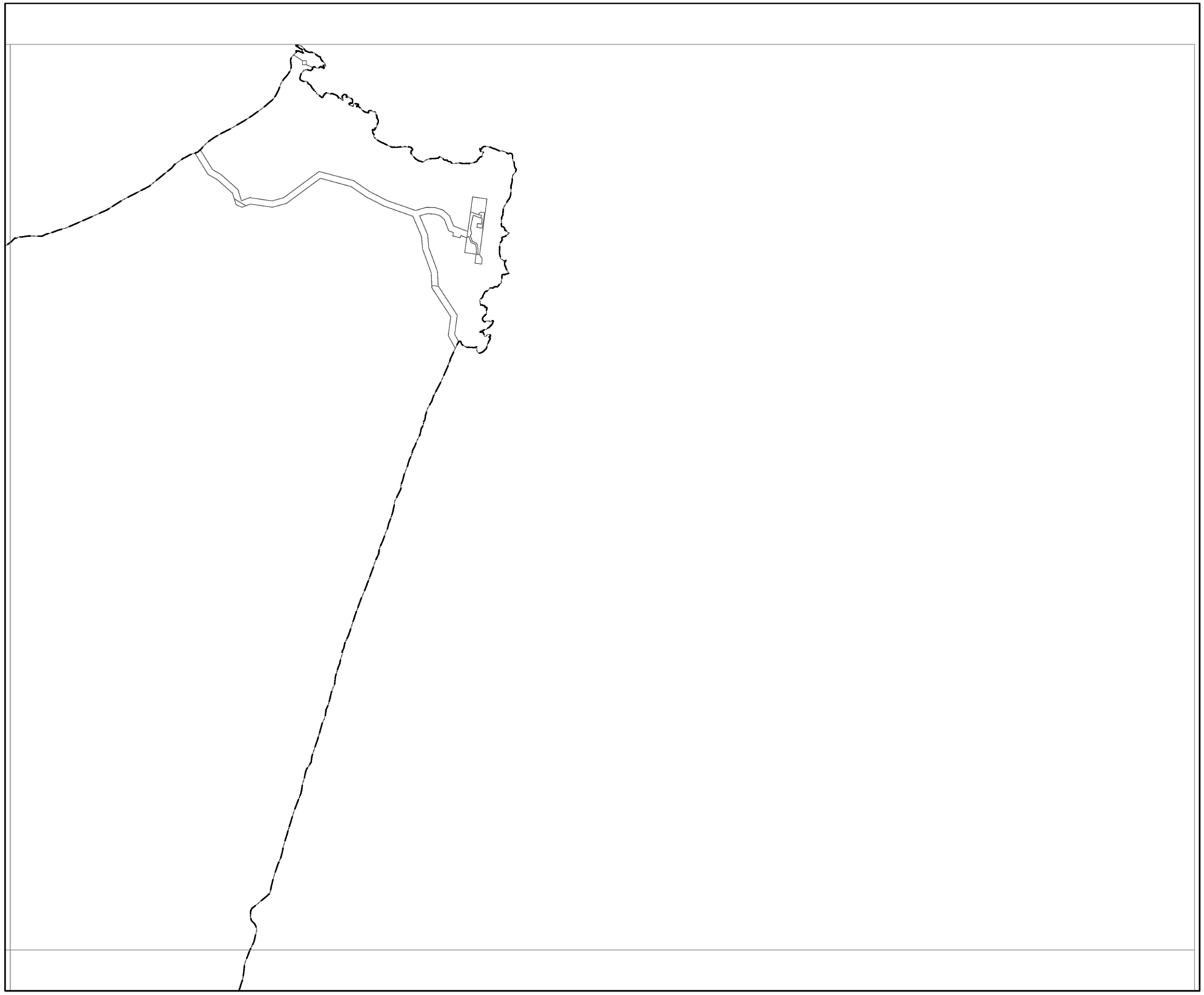

BRISBANE CITY
Planning Scheme

Community purposes network overlay map

Sub-categories

- Existing trunk park sub-category
- Existing non-trunk park sub-category
- Existing community facilities and land for community facilities sub-category
- LGIP planned land for community facilities specific location sub-category
- LGIP planned park acquisition and embellishment specific location sub-category
- LGIP planned park upgrade specific location sub-category
- LGIP planned park embellishment specific location sub-category
- LGIP planned corridor park specific location sub-category
- Long term land for community facilities specific location sub-category
- Long term park specific location sub-category
- Long term park specific location sub-category
- Long term corridor link park specific location sub-category

Boundaries

- BCC Local Government Area
- Property boundaries
- Waterbody

Editor's Note:
For the area of land required for the Long term infrastructure sub-categories refer to the Brisbane City Plan 2014, Part 10 Other plans, Section 10.3 Long term infrastructure plans. Area of land for Long term infrastructure depicted in this overlay map are notional only.

NOTES: This map is notional only and should not be used for interpreting City Plan provisions relating to specific sites.
To properly interpret the maps, the planning scheme must be referred to.
As adopted by Council, Effective 27th June 2025.
Based on Cadastral Data provided with the permission of the Department of Resources.
While every care is taken to ensure the accuracy of this data, the Brisbane City Council and the copyright owners, in permitting the use of this data, make no representations or warranties about its accuracy, reliability, completeness or suitability for any particular purpose and disclaims all responsibility and all liability (including without limitation, liability in negligence) for all expenses, losses, damages (including indirect or consequential damage) and costs which you might incur as a result of the data being inaccurate or incomplete in any way and for any reason.
© The State of Queensland (Department of Resources) 2021
© StreetPro 2022
© Brisbane City Council 2025

Projection: Map Grid of Australia, Zone 56
Horizontal Datum: Geocentric Datum of Australia 1994

Approximate Scale @ A3 1:22,000

0 500
Metres

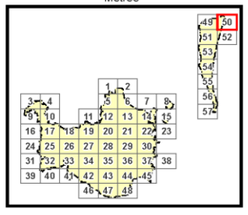

OM-003.4



BRISBANE CITY
Planning Scheme

Community purposes network overlay map

Sub-categories

- Existing trunk park sub-category
- Existing non-trunk park sub-category
- Existing community facilities and land for community facilities sub-category
- LGIP planned land for community facilities specific location sub-category
- LGIP planned park acquisition and embellishment specific location sub-category
- LGIP planned park upgrade specific location sub-category
- LGIP planned park embellishment specific location sub-category
- LGIP planned corridor park specific location sub-category
- Long term land for community facilities specific location sub-category
- Long term park specific location sub-category
- Long term park specific location sub-category
- Long term corridor link park specific location sub-category

Boundaries

- BCC Local Government Area
- Property boundaries
- Waterbody

Editor's Note:
For the area of land required for the Long term infrastructure sub-categories refer to the Brisbane City Plan 2014, Part 10 Other plans, Section 10.3 Long term infrastructure plans. Area of land for Long term infrastructure depicted in this overlay map are notional only.

NOTES: This map is notional only and should not be used for interpreting City Plan provisions relating to specific sites.
To properly interpret the maps, the planning scheme must be referred to.
As adopted by Council, Effective 27th June 2025.
Based on Cadastral Data provided with the permission of the Department of Resources.
While every care is taken to ensure the accuracy of this data, the Brisbane City Council and the copyright owners, in permitting the use of this data, make no representations or warranties about its accuracy, reliability, completeness or suitability for any particular purpose and disclaims all responsibility and all liability (including without limitation, liability in negligence) for all expenses, losses, damages (including indirect or consequential damage) and costs which you might incur as a result of the data being inaccurate or incomplete in any way and for any reason.
© The State of Queensland (Department of Resources) 2021
© StreetPro 2022
© Brisbane City Council 2025

Projection: Map Grid of Australia, Zone 56
Horizontal Datum: Geocentric Datum of Australia 1994

Approximate Scale @ A3 1:22,000

0 500
Metres

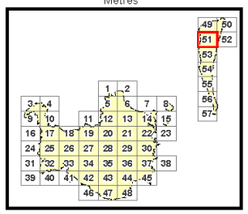

OM-003.4

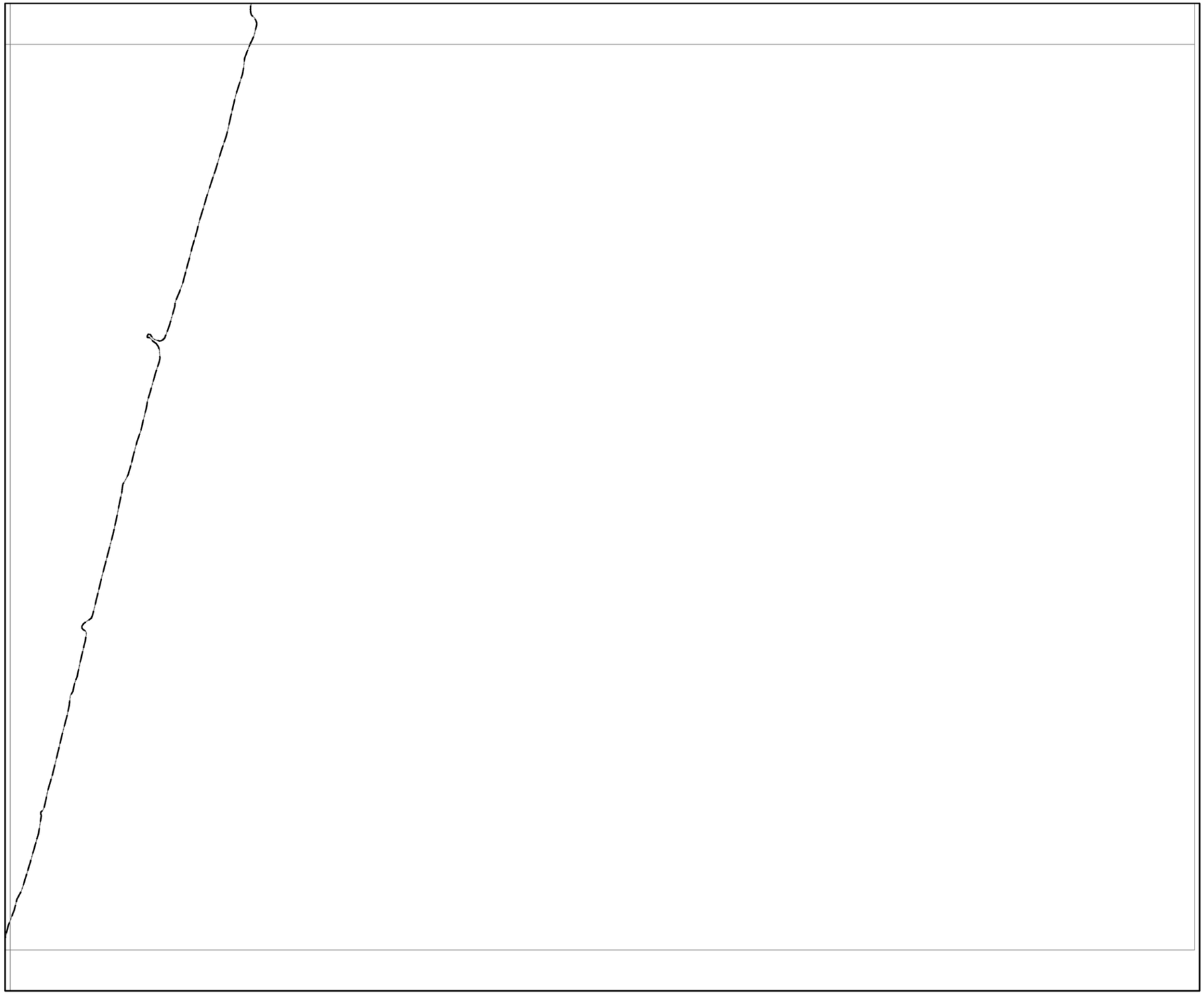

BRISBANE CITY
Planning Scheme

Community purposes network overlay map

Sub-categories

- Existing trunk park sub-category
- Existing non-trunk park sub-category
- Existing community facilities and land for community facilities sub-category
- LGIP planned land for community facilities specific location sub-category
- LGIP planned park acquisition and embellishment specific location sub-category
- LGIP planned park upgrade specific location sub-category
- LGIP planned park embellishment specific location sub-category
- LGIP planned corridor park specific location sub-category
- Long term land for community facilities specific location sub-category
- Long term park specific location sub-category
- Long term park specific location sub-category
- Long term corridor link park specific location sub-category

Boundaries

- BCC Local Government Area
- Property boundaries
- Waterbody

Editor's Note:
For the area of land required for the Long term infrastructure sub-categories refer to the Brisbane City Plan 2014, Part 10 Other plans, Section 10.3 Long term infrastructure plans. Area of land for Long term infrastructure depicted in this overlay map are notional only.

NOTES: This map is notional only and should not be used for interpreting City Plan provisions relating to specific sites.
To properly interpret the maps, the planning scheme must be referred to.
As adopted by Council, Effective 27th June 2025.
Based on Cadastral Data provided with the permission of the Department of Resources.
While every care is taken to ensure the accuracy of this data, the Brisbane City Council and the copyright owners, in permitting the use of this data, make no representations or warranties about its accuracy, reliability, completeness or suitability for any particular purpose and disclaims all responsibility and all liability (including without limitation, liability in negligence) for all expenses, losses, damages (including indirect or consequential damage) and costs which you might incur as a result of the data being inaccurate or incomplete in any way and for any reason.
© The State of Queensland (Department of Resources) 2021
© StreetPro 2022
© Brisbane City Council 2025

Projection: Map Grid of Australia, Zone 56
Horizontal Datum: Geocentric Datum of Australia 1994

Approximate Scale @ A3 1:22,000

0 500
Metres

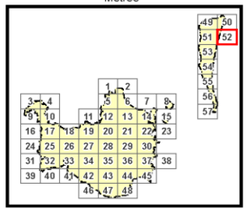

OM-003.4

BRISBANE CITY
Planning Scheme

Community purposes network overlay map

Sub-categories

- Existing trunk park sub-category
- Existing non-trunk park sub-category
- Existing community facilities and land for community facilities sub-category
- LGIP planned land for community facilities specific location sub-category
- LGIP planned park acquisition and embellishment specific location sub-category
- LGIP planned park upgrade specific location sub-category
- LGIP planned park embellishment specific location sub-category
- LGIP planned corridor park specific location sub-category
- Long term land for community facilities specific location sub-category
- Long term park specific location sub-category
- Long term park specific location sub-category
- Long term corridor link park specific location sub-category

Boundaries

- BCC Local Government Area
- Property boundaries
- Waterbody

Editor's Note:
For the area of land required for the Long term infrastructure sub-categories refer to the Brisbane City Plan 2014, Part 10 Other plans, Section 10.3 Long term infrastructure plans. Area of land for Long term infrastructure depicted in this overlay map are notional only.

NOTES: This map is notional only and should not be used for interpreting City Plan provisions relating to specific sites. To properly interpret the maps, the planning scheme must be referred to.
As adopted by Council, Effective 27th June 2025.
Based on Cadastral Data provided with the permission of the Department of Resources.
While every care is taken to ensure the accuracy of this data, the Brisbane City Council and the copyright owners, in permitting the use of this data, make no representations or warranties about its accuracy, reliability, completeness or suitability for any particular purpose and disclaims all responsibility and all liability (including without limitation, liability in negligence) for all expenses, losses, damages (including indirect or consequential damage) and costs which you might incur as a result of the data being inaccurate or incomplete in any way and for any reason.
© The State of Queensland (Department of Resources) 2021
© StreetPro 2022
© Brisbane City Council 2025

Projection: Map Grid of Australia, Zone 56
Horizontal Datum: Geocentric Datum of Australia 1994

Approximate Scale @ A3 1:22,000

0 500
Metres

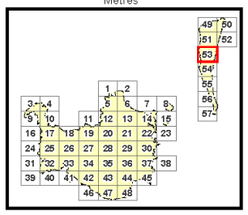

OM-003.4

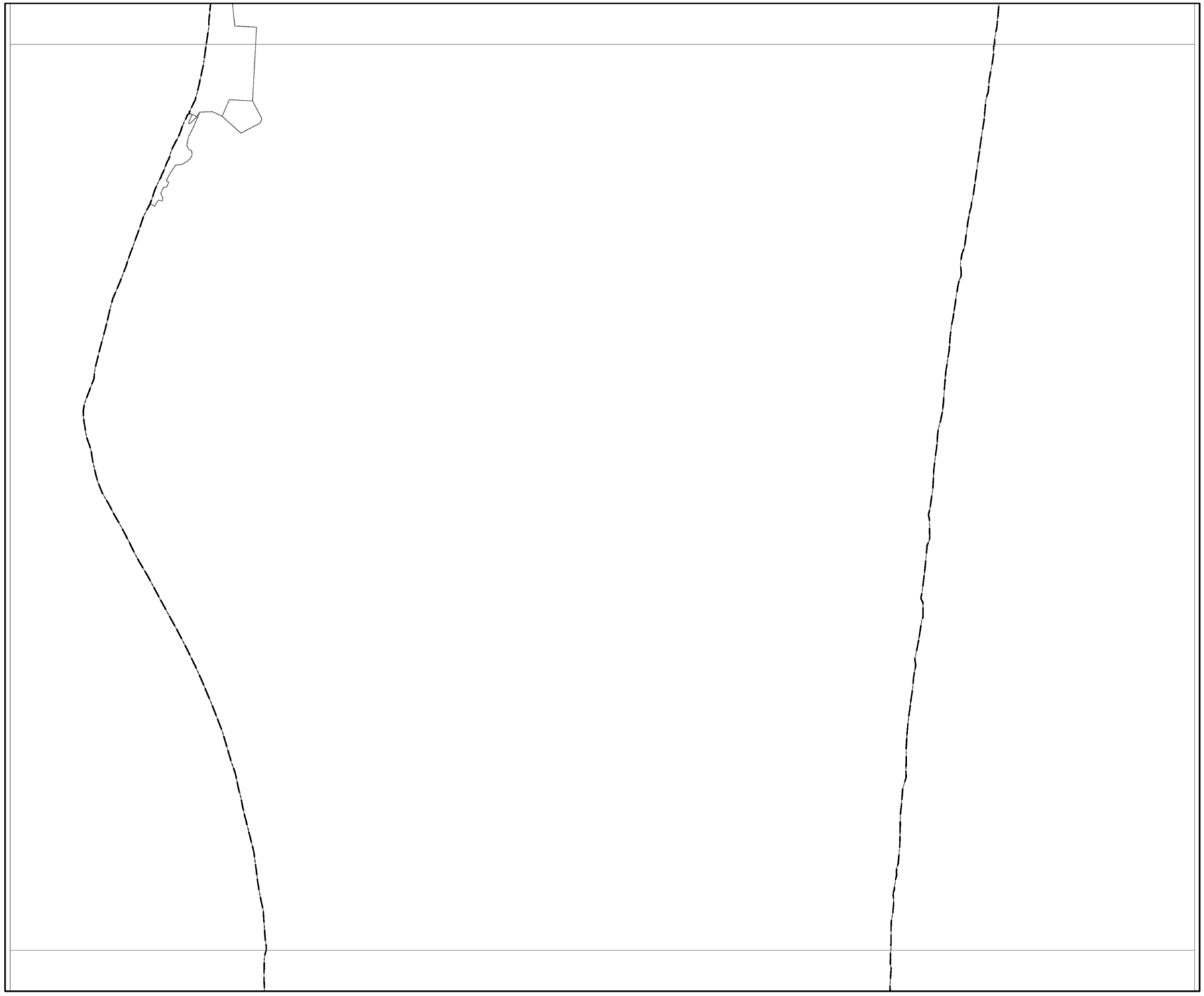

BRISBANE CITY
Planning Scheme

Community purposes network overlay map

Sub-categories

- Existing trunk park sub-category
- Existing non-trunk park sub-category
- Existing community facilities and land for community facilities sub-category
- LGIP planned land for community facilities specific location sub-category
- LGIP planned park acquisition and embellishment specific location sub-category
- LGIP planned park upgrade specific location sub-category
- LGIP planned park embellishment specific location sub-category
- LGIP planned corridor park specific location sub-category
- Long term land for community facilities specific location sub-category
- Long term park specific location sub-category
- Long term park specific location sub-category
- Long term corridor link park specific location sub-category

Boundaries

- BCC Local Government Area
- Property boundaries
- Waterbody

Editor's Note:
For the area of land required for the Long term infrastructure sub-categories refer to the Brisbane City Plan 2014, Part 10 Other plans, Section 10.3 Long term infrastructure plans. Area of land for Long term infrastructure depicted in this overlay map are notional only.

NOTES: This map is notional only and should not be used for interpreting City Plan provisions relating to specific sites. To properly interpret the maps, the planning scheme must be referred to.
As adopted by Council. Effective 27th June 2025.
Based on Cadastral Data provided with the permission of the Department of Resources.
While every care is taken to ensure the accuracy of this data, the Brisbane City Council and the copyright owners, in permitting the use of this data, make no representations or warranties about its accuracy, reliability, completeness or suitability for any particular purpose and disclaims all responsibility and all liability (including without limitation, liability in negligence) for all expenses, losses, damages (including indirect or consequential damage) and costs which you might incur as a result of the data being inaccurate or incomplete in any way and for any reason.
© The State of Queensland (Department of Resources) 2021
© StreetPro 2022
© Brisbane City Council 2025

Projection: Map Grid of Australia, Zone 56
Horizontal Datum: Geocentric Datum of Australia 1994

Approximate Scale @ A3 1:22,000

0 500
Metres

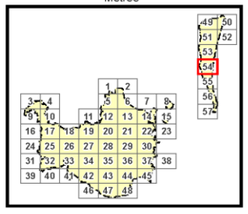

OM-003.4

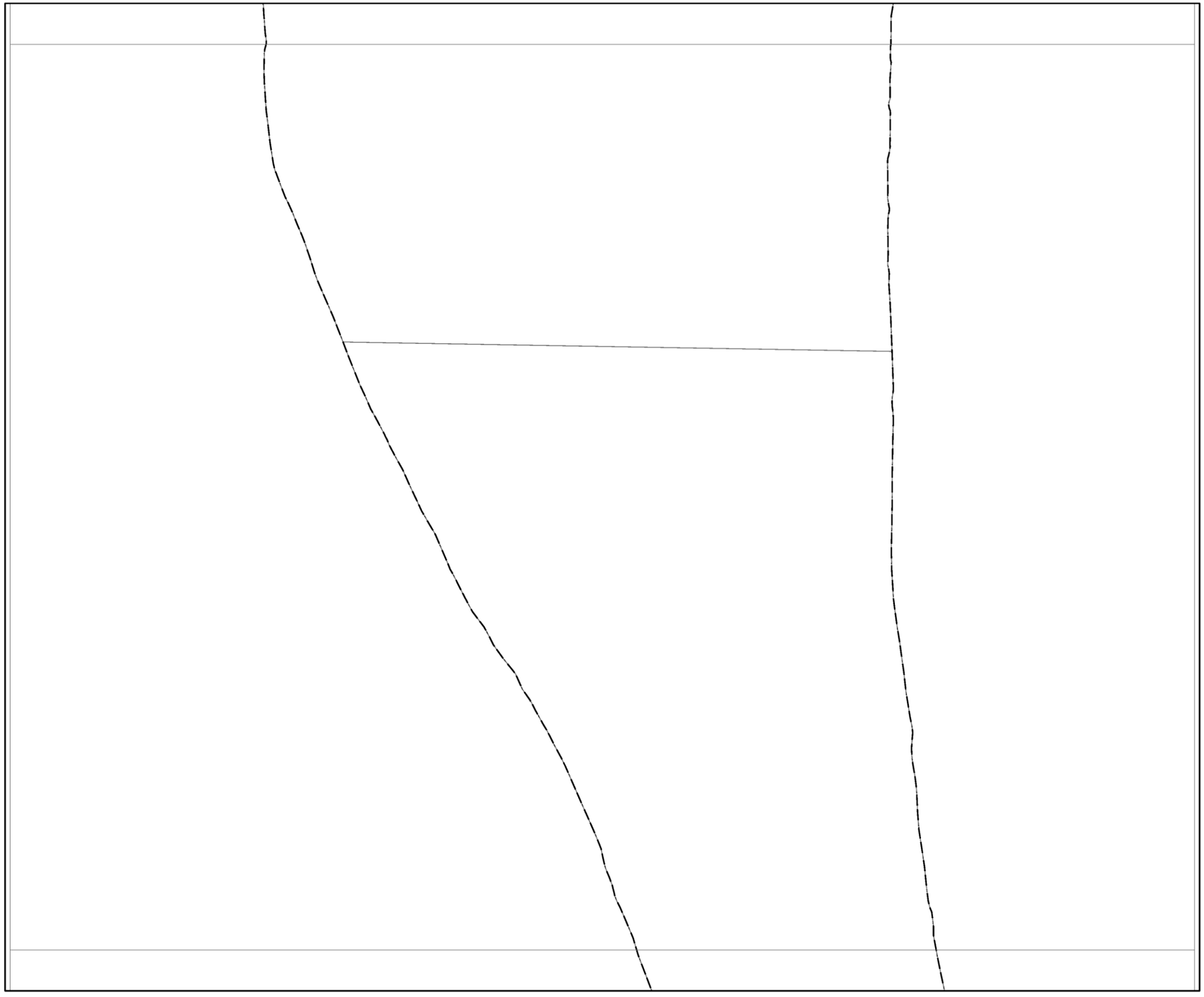

BRISBANE CITY
Planning Scheme

Community purposes network overlay map

Sub-categories

- Existing trunk park sub-category
- Existing non-trunk park sub-category
- Existing community facilities and land for community facilities sub-category
- LGIP planned land for community facilities specific location sub-category
- LGIP planned park acquisition and embellishment specific location sub-category
- LGIP planned park upgrade specific location sub-category
- LGIP planned park embellishment specific location sub-category
- LGIP planned corridor park specific location sub-category
- Long term land for community facilities specific location sub-category
- Long term park specific location sub-category
- Long term park specific location sub-category
- Long term corridor link park specific location sub-category

Boundaries

- BCC Local Government Area
- Property boundaries
- Waterbody

Editor's Note:
For the area of land required for the Long term infrastructure sub-categories refer to the Brisbane City Plan 2014, Part 10 Other plans, Section 10.3 Long term infrastructure plans. Area of land for Long term infrastructure depicted in this overlay map are notional only.

NOTES: This map is notional only and should not be used for interpreting City Plan provisions relating to specific sites.
To properly interpret the maps, the planning scheme must be referred to.
As adopted by Council. Effective 27th June 2025.
Based on Cadastral Data provided with the permission of the Department of Resources.
While every care is taken to ensure the accuracy of this data, the Brisbane City Council and the copyright owners, in permitting the use of this data, make no representations or warranties about its accuracy, reliability, completeness or suitability for any particular purpose and disclaims all responsibility and all liability (including without limitation, liability in negligence) for all expenses, losses, damages (including indirect or consequential damage) and costs which you might incur as a result of the data being inaccurate or incomplete in any way and for any reason.
© The State of Queensland (Department of Resources) 2021
© StreetPro 2022
© Brisbane City Council 2025

Projection: Map Grid of Australia, Zone 56
Horizontal Datum: Geocentric Datum of Australia 1994

Approximate Scale @ A3 1:22,000

0 500
Metres

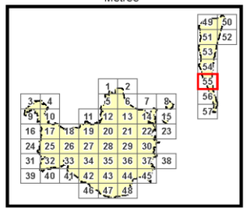

OM-003.4



BRISBANE CITY
Planning Scheme

Community purposes network overlay map

Sub-categories

- Existing trunk park sub-category
- Existing non-trunk park sub-category
- Existing community facilities and land for community facilities sub-category
- LGIP planned land for community facilities specific location sub-category
- LGIP planned park acquisition and embellishment specific location sub-category
- LGIP planned park upgrade specific location sub-category
- LGIP planned park embellishment specific location sub-category
- LGIP planned corridor park specific location sub-category
- Long term land for community facilities specific location sub-category
- Long term park specific location sub-category
- Long term park specific location sub-category
- Long term corridor link park specific location sub-category

Boundaries

- BCC Local Government Area
- Property boundaries
- Waterbody

Editor's Note:
For the area of land required for the Long term infrastructure sub-categories refer to the Brisbane City Plan 2014, Part 10 Other plans, Section 10.3 Long term infrastructure plans. Area of land for Long term infrastructure depicted in this overlay map are notional only.

NOTES: This map is notional only and should not be used for interpreting City Plan provisions relating to specific sites.
To properly interpret the maps, the planning scheme must be referred to.
As adopted by Council, Effective 27th June 2025.
Based on Cadastral Data provided with the permission of the Department of Resources.
While every care is taken to ensure the accuracy of this data, the Brisbane City Council and the copyright owners, in permitting the use of this data, make no representations or warranties about its accuracy, reliability, completeness or suitability for any particular purpose and disclaims all responsibility and all liability (including without limitation, liability in negligence) for all expenses, losses, damages (including indirect or consequential damage) and costs which you might incur as a result of the data being inaccurate or incomplete in any way and for any reason.
© The State of Queensland (Department of Resources) 2021
© StreetPro 2022
© Brisbane City Council 2025

Projection: Map Grid of Australia, Zone 56
Horizontal Datum: Geocentric Datum of Australia 1994

Approximate Scale @ A3 1:22,000

0 500
Metres

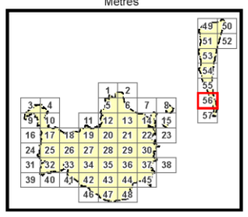

OM-003.4

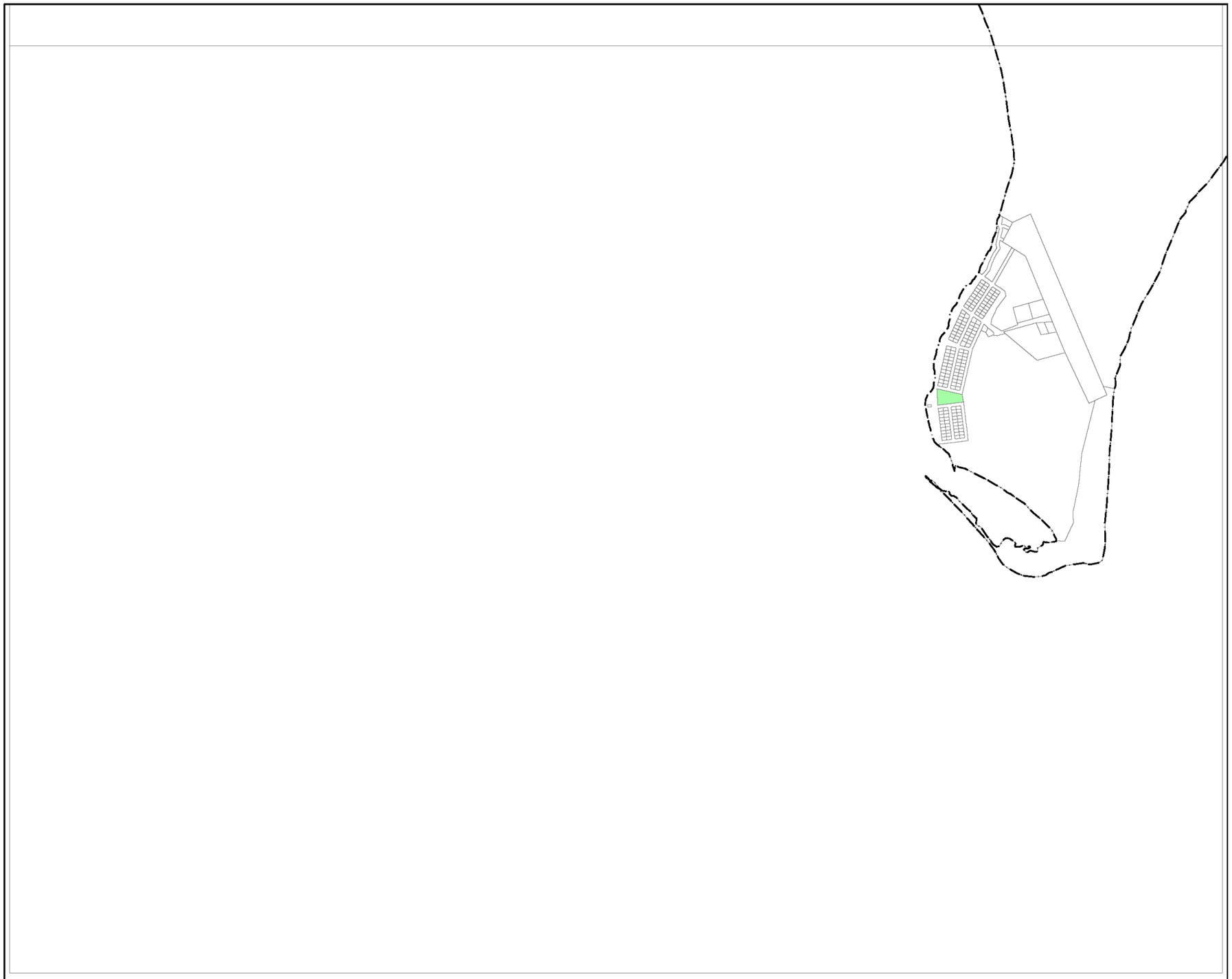

BRISBANE CITY
Planning Scheme

Community purposes network overlay map

Sub-categories

- Existing trunk park sub-category
- Existing non-trunk park sub-category
- Existing community facilities and land for community facilities sub-category
- LGIP planned land for community facilities specific location sub-category
- LGIP planned park acquisition and embellishment specific location sub-category
- LGIP planned park upgrade specific location sub-category
- LGIP planned park embellishment specific location sub-category
- LGIP planned corridor park specific location sub-category
- Long term land for community facilities specific location sub-category
- Long term park specific location sub-category
- Long term park specific location sub-category
- Long term corridor link park specific location sub-category

Boundaries

- BCC Local Government Area
- Property boundaries
- Waterbody

Editor's Note:
For the area of land required for the Long term infrastructure sub-categories refer to the Brisbane City Plan 2014, Part 10 Other plans, Section 10.3 Long term infrastructure plans. Area of land for Long term infrastructure depicted in this overlay map are notional only.

NOTES: This map is notional only and should not be used for interpreting City Plan provisions relating to specific sites.
To properly interpret the maps, the planning scheme must be referred to.
As adopted by Council, Effective 27th June 2025.
Based on Cadastral Data provided with the permission of the Department of Resources.
While every care is taken to ensure the accuracy of this data, the Brisbane City Council and the copyright owners, in permitting the use of this data, make no representations or warranties about its accuracy, reliability, completeness or suitability for any particular purpose and disclaims all responsibility and all liability (including without limitation, liability in negligence) for all expenses, losses, damages (including indirect or consequential damage) and costs which you might incur as a result of the data being inaccurate or incomplete in any way and for any reason.
© The State of Queensland (Department of Resources) 2021
© StreetPro 2022
© Brisbane City Council 2025

Projection: Map Grid of Australia, Zone 56
Horizontal Datum: Geocentric Datum of Australia 1994

Approximate Scale @ A3 1:22,000

0 500
Metres

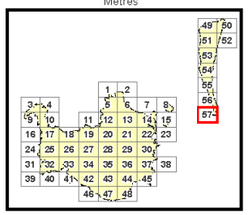

OM-003.4

SCHEDULE OF PLANNING SCHEME MAP AMENDMENTS

Long Term Infrastructure Plans Other Plan Maps

Stormwater

Reason for change: These maps have been updated to reflect the amendment

Trunk Infrastructure Network	Plans for trunk infrastructure
Stormwater network OPM-12.1	13,14,31,32,33,34,41,51,52,53,54,71,72,73,74,75,78,91,92,93,94,95,96,97,98,109,110,111,112,113,114,115,116,117,118,123,127,129,130,131,132,133,134,135,136,137,138,149,150,151,152,153,154,155,156,157,167,169,170,171,172,173,174,175,176,177,178,189,190,191,192,193,194,195,196,197,198,203,205,206,207,208,209,210,211,212,213,214,215,216,217,218,225,226,227,228,229,230,231,232,233,234,235,236,237,238,243,245,246,247,248,249,250,251,252,253,254,255,256,257,258,265,266,267,268,269,270,271,272,273,274,275,276,277,278,287,288,289,290,291,292,293,294,295,296,297,308,309,310,311,312,313,314,315,317,330,331,332,333,334,335,351,352,353,354

BRISBANE CITY
Planning Scheme

Long Term Infrastructure Plans
Other Plan Map

Stormwater Network

- Backflow prevention device
- Bioretention swale
- Natural channel
- Pipe - new
- Pipe - relief
- Culvert
- SQID
- Land acquisition
- Natural channel
- Rehabilitation

Boundaries

- Suburb boundaries
- Priority infrastructure area
- Stormwater service catchments
- Property boundaries
- Individual network map boundaries
- Waterbody

NOTES: This map is notional only and should not be used for interpreting City Plan provisions relating to specific sites.
To properly interpret the maps, the planning scheme must be referred to.
As adopted by Council, Effective 27th June 2025.
Based on Cadastral Data provided with the permission of the Department of Resources.
While every care is taken to ensure the accuracy of this data, the Brisbane City Council and the copyright owners, in permitting the use of this data, make no representations or warranties about its accuracy, reliability, completeness or suitability for any particular purpose and disclaims all responsibility and all liability (including without limitation, liability in negligence) for all expenses, losses, damages (including indirect or consequential damage) and costs which you might incur as a result of the data being inaccurate or incomplete in any way and for any reason.
© The State of Queensland (Department of Resources) 2021
© StreetPro 2022
© Brisbane City Council 2025

Projection: Map Grid of Australia, Zone 56
Horizontal Datum: Geocentric Datum of Australia 1994

Approximate Scale @ A3 1:10,000

0 200 400
Metres

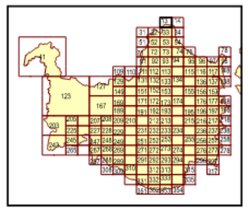

OPM-12.1

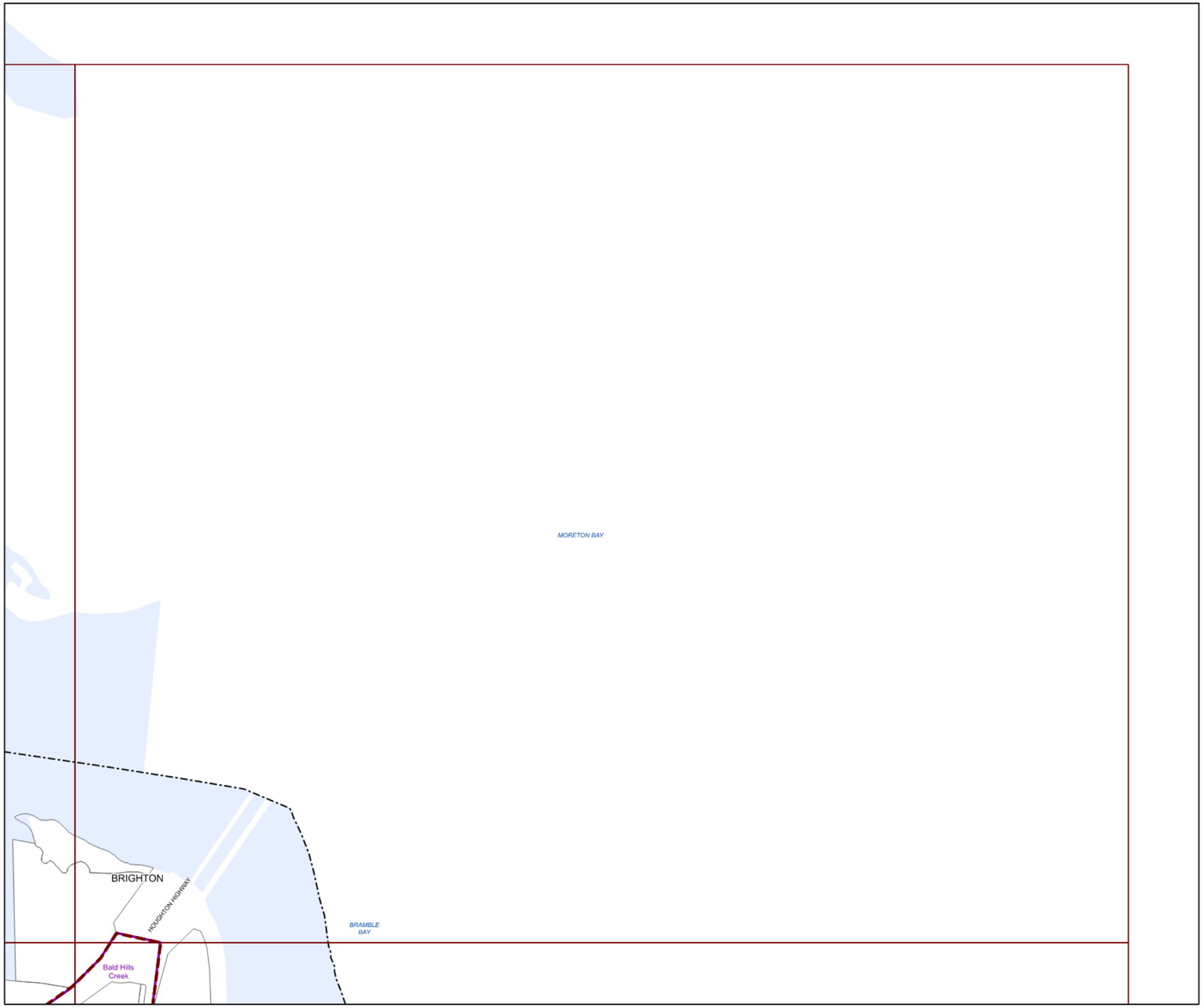

BRISBANE CITY
Planning Scheme

Long Term Infrastructure Plans
Other Plan Map

Stormwater Network

- Backflow prevention device
- Bioretention swale
- Natural channel
- Pipe - new
- Pipe - relief
- Culvert
- SQID
- Land acquisition
- Natural channel
- Rehabilitation

Boundaries

- Suburb boundaries
- Priority infrastructure area
- Stormwater service catchments
- Property boundaries
- Individual network map boundaries
- Waterbody

NOTES: This map is notional only and should not be used for interpreting City Plan provisions relating to specific sites.
To properly interpret the maps, the planning scheme must be referred to.
As adopted by Council, Effective 27th June 2025.
Based on Cadastral Data provided with the permission of the Department of Resources.
While every care is taken to ensure the accuracy of this data, the Brisbane City Council and the copyright owners, in permitting the use of this data, make no representations or warranties about its accuracy, reliability, completeness or suitability for any particular purpose and disclaims all responsibility and all liability (including without limitation, liability in negligence) for all expenses, losses, damages (including indirect or consequential damage) and costs which you might incur as a result of the data being inaccurate or incomplete in any way and for any reason.
© The State of Queensland (Department of Resources) 2021
© StreetPro 2022
© Brisbane City Council 2025

Projection: Map Grid of Australia, Zone 56
Horizontal Datum: Geocentric Datum of Australia 1994

Approximate Scale @ A3 1:10,000

0 200 400
Metres

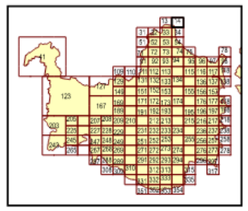

OPM-12.1

BRISBANE CITY
Planning Scheme

Long Term Infrastructure Plans
Other Plan Map

Stormwater Network

- Backflow prevention device
- Bioretention swale
- Natural channel
- Pipe - new
- Pipe - relief
- Culvert
- SQID
- Land acquisition
- Natural channel
- Rehabilitation

Boundaries

- Suburb boundaries
- Priority infrastructure area
- Stormwater service catchments
- Property boundaries
- Individual network map boundaries
- Waterbody

NOTES: This map is notional only and should not be used for interpreting City Plan provisions relating to specific sites.
To properly interpret the maps, the planning scheme must be referred to.
As adopted by Council, Effective 27th June 2025.
Based on Cadastral Data provided with the permission of the Department of Resources.
While every care is taken to ensure the accuracy of this data, the Brisbane City Council and the copyright owners, in permitting the use of this data, make no representations or warranties about its accuracy, reliability, completeness or suitability for any particular purpose and disclaims all responsibility and all liability (including without limitation, liability in negligence) for all expenses, losses, damages (including indirect or consequential damage) and costs which you might incur as a result of the data being inaccurate or incomplete in any way and for any reason.
© The State of Queensland (Department of Resources) 2021
© StreetPro 2022
© Brisbane City Council 2025

Projection: Map Grid of Australia, Zone 56
Horizontal Datum: Geocentric Datum of Australia 1994

Approximate Scale @ A3 1:10,000

0 200 400
Metres

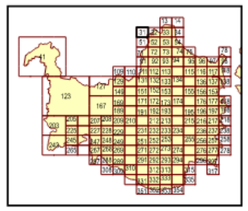

OPM-12.1

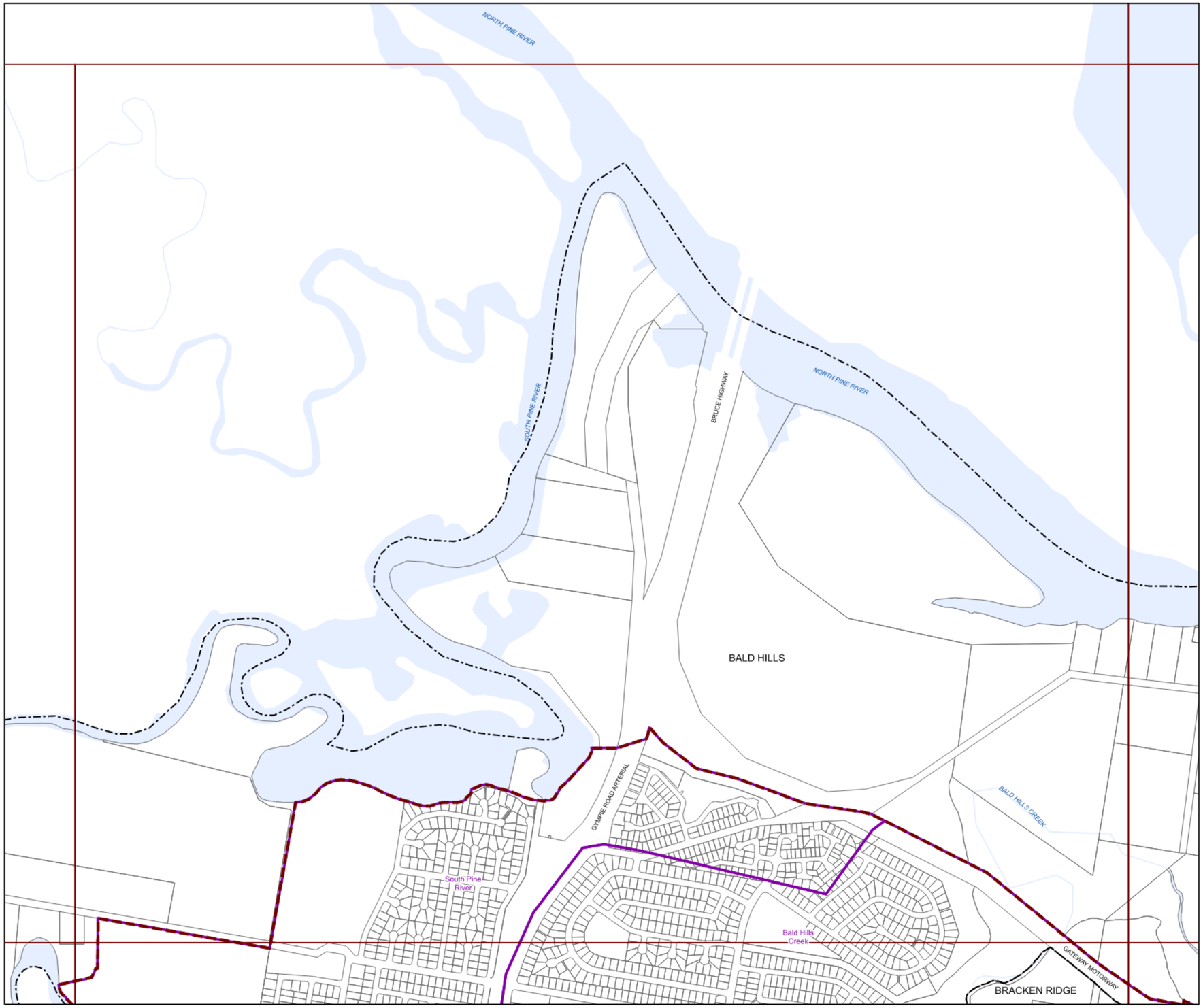

BRISBANE CITY
Planning Scheme

Long Term Infrastructure Plans
Other Plan Map

Stormwater Network

- Backflow prevention device
- Bioretention swale
- Natural channel
- Pipe - new
- Pipe - relief
- Culvert
- SQID
- Land acquisition
- Natural channel
- Rehabilitation

Boundaries

- Suburb boundaries
- Priority infrastructure area
- Stormwater service catchments
- Property boundaries
- Individual network map boundaries
- Waterbody

NOTES: This map is notional only and should not be used for interpreting City Plan provisions relating to specific sites.
To properly interpret the maps, the planning scheme must be referred to.
As adopted by Council, Effective 27th June 2025.
Based on Cadastral Data provided with the permission of the Department of Resources.
While every care is taken to ensure the accuracy of this data, the Brisbane City Council and the copyright owners, in permitting the use of this data, make no representations or warranties about its accuracy, reliability, completeness or suitability for any particular purpose and disclaims all responsibility and all liability (including without limitation, liability in negligence) for all expenses, losses, damages (including indirect or consequential damage) and costs which you might incur as a result of the data being inaccurate or incomplete in any way and for any reason.
© The State of Queensland (Department of Resources) 2021
© StreetPro 2022
© Brisbane City Council 2025

Projection: Map Grid of Australia, Zone 56
Horizontal Datum: Geocentric Datum of Australia 1994

Approximate Scale @ A3 1:10,000

0 200 400
Metres

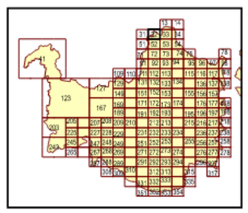

OPM-12.1

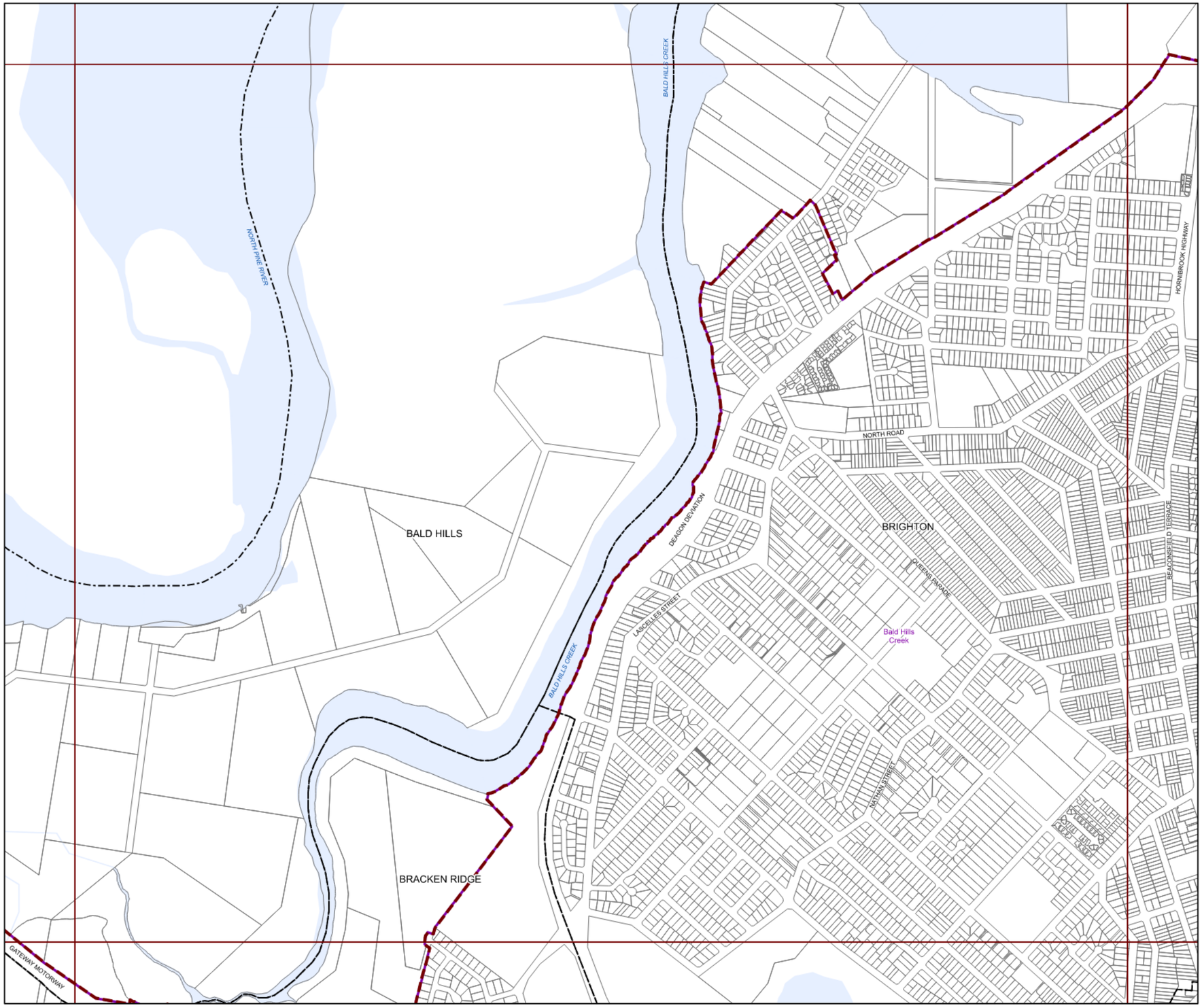

BRISBANE CITY
Planning Scheme

Long Term Infrastructure Plans
Other Plan Map

Stormwater Network

- Backflow prevention device
- Bioretention swale
- Natural channel
- Pipe - new
- Pipe - relief
- Culvert
- SQID
- Land acquisition
- Natural channel
- Rehabilitation

Boundaries

- Suburb boundaries
- Priority infrastructure area
- Stormwater service catchments
- Property boundaries
- Individual network map boundaries
- Waterbody

NOTES: This map is notional only and should not be used for interpreting City Plan provisions relating to specific sites.
To properly interpret the maps, the planning scheme must be referred to.
As adopted by Council, Effective 27th June 2025.
Based on Cadastral Data provided with the permission of the Department of Resources.
While every care is taken to ensure the accuracy of this data, the Brisbane City Council and the copyright owners, in permitting the use of this data, make no representations or warranties about its accuracy, reliability, completeness or suitability for any particular purpose and disclaims all responsibility and all liability (including without limitation, liability in negligence) for all expenses, losses, damages (including indirect or consequential damage) and costs which you might incur as a result of the data being inaccurate or incomplete in any way and for any reason.
© The State of Queensland (Department of Resources) 2021
© StreetPro 2022
© Brisbane City Council 2025

Projection: Map Grid of Australia, Zone 56
Horizontal Datum: Geocentric Datum of Australia 1994

Approximate Scale @ A3 1:10,000

0 200 400
Metres

OPM-12.1

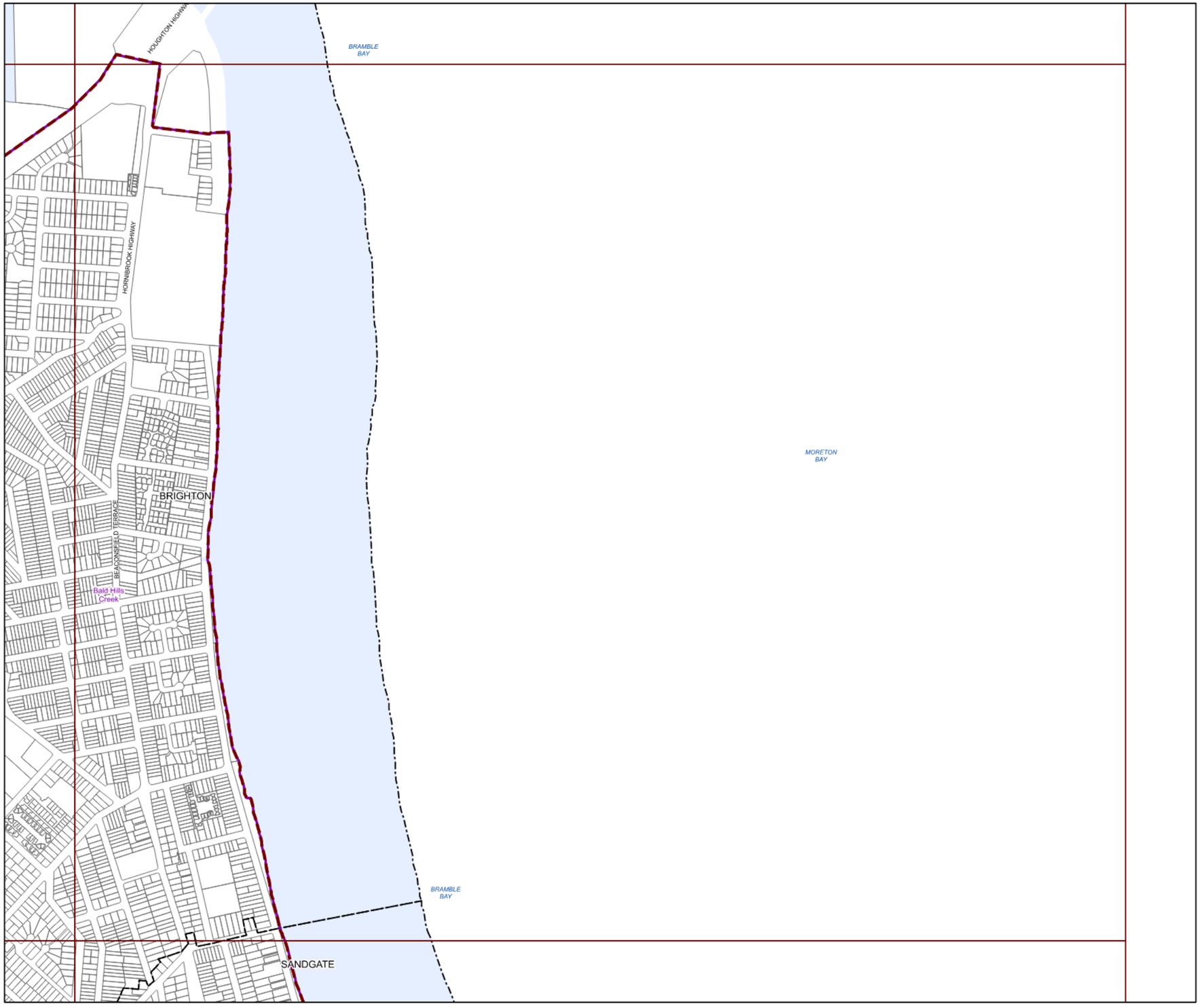

BRISBANE CITY
Planning Scheme

Long Term Infrastructure Plans
Other Plan Map

Stormwater Network

- Backflow prevention device
- Bioretention swale
- Natural channel
- Pipe - new
- Pipe - relief
- Culvert
- SQID
- Land acquisition
- Natural channel
- Rehabilitation

Boundaries

- Suburb boundaries
- Priority infrastructure area
- Stormwater service catchments
- Property boundaries
- Individual network map boundaries
- Waterbody

NOTES: This map is notional only and should not be used for interpreting City Plan provisions relating to specific sites.
To properly interpret the maps, the planning scheme must be referred to.
As adopted by Council, Effective 27th June 2025.
Based on Cadastral Data provided with the permission of the Department of Resources.
While every care is taken to ensure the accuracy of this data, the Brisbane City Council and the copyright owners, in permitting the use of this data, make no representations or warranties about its accuracy, reliability, completeness or suitability for any particular purpose and disclaims all responsibility and all liability (including without limitation, liability in negligence) for all expenses, losses, damages (including indirect or consequential damage) and costs which you might incur as a result of the data being inaccurate or incomplete in any way and for any reason.
© The State of Queensland (Department of Resources) 2021
© StreetPro 2022
© Brisbane City Council 2025

Projection: Map Grid of Australia, Zone 56
Horizontal Datum: Geocentric Datum of Australia 1994

Approximate Scale @ A3 1:10,000

0 200 400
Metres

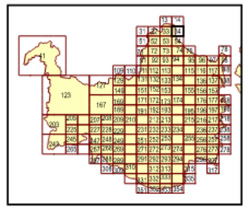

OPM-12.1

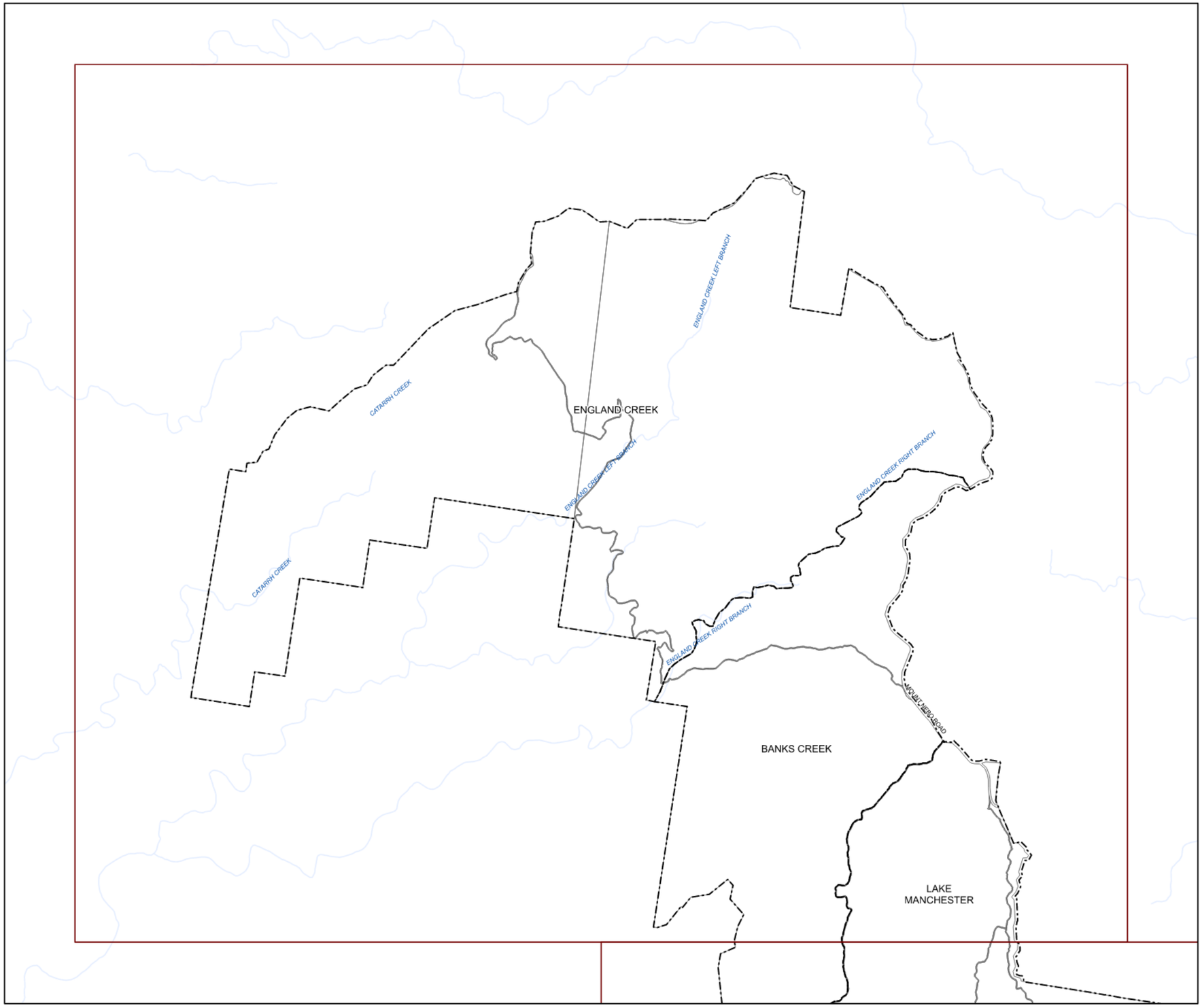

BRISBANE CITY
Planning Scheme

Long Term Infrastructure Plans
Other Plan Map

Stormwater Network

- Backflow prevention device
- Bioretention swale
- Natural channel
- Pipe - new
- Pipe - relief
- Culvert
- SQID
- Land acquisition
- Natural channel
- Rehabilitation

Boundaries

- Suburb boundaries
- Priority infrastructure area
- Stormwater service catchments
- Property boundaries
- Individual network map boundaries
- Waterbody

NOTES: This map is notional only and should not be used for interpreting City Plan provisions relating to specific sites.
To properly interpret the maps, the planning scheme must be referred to.
As adopted by Council, Effective 27th June 2025.
Based on Cadastral Data provided with the permission of the Department of Resources.
While every care is taken to ensure the accuracy of this data, the Brisbane City Council and the copyright owners, in permitting the use of this data, make no representations or warranties about its accuracy, reliability, completeness or suitability for any particular purpose and disclaims all responsibility and all liability (including without limitation, liability in negligence) for all expenses, losses, damages (including indirect or consequential damage) and costs which you might incur as a result of the data being inaccurate or incomplete in any way and for any reason.
© The State of Queensland (Department of Resources) 2021
© StreetPro 2022
© Brisbane City Council 2025

Projection: Map Grid of Australia, Zone 56
Horizontal Datum: Geocentric Datum of Australia 1994

Approximate Scale @ A3 1:40,000

0 780 1,560
Metres

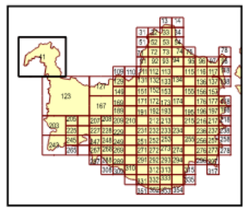

OPM-12.1

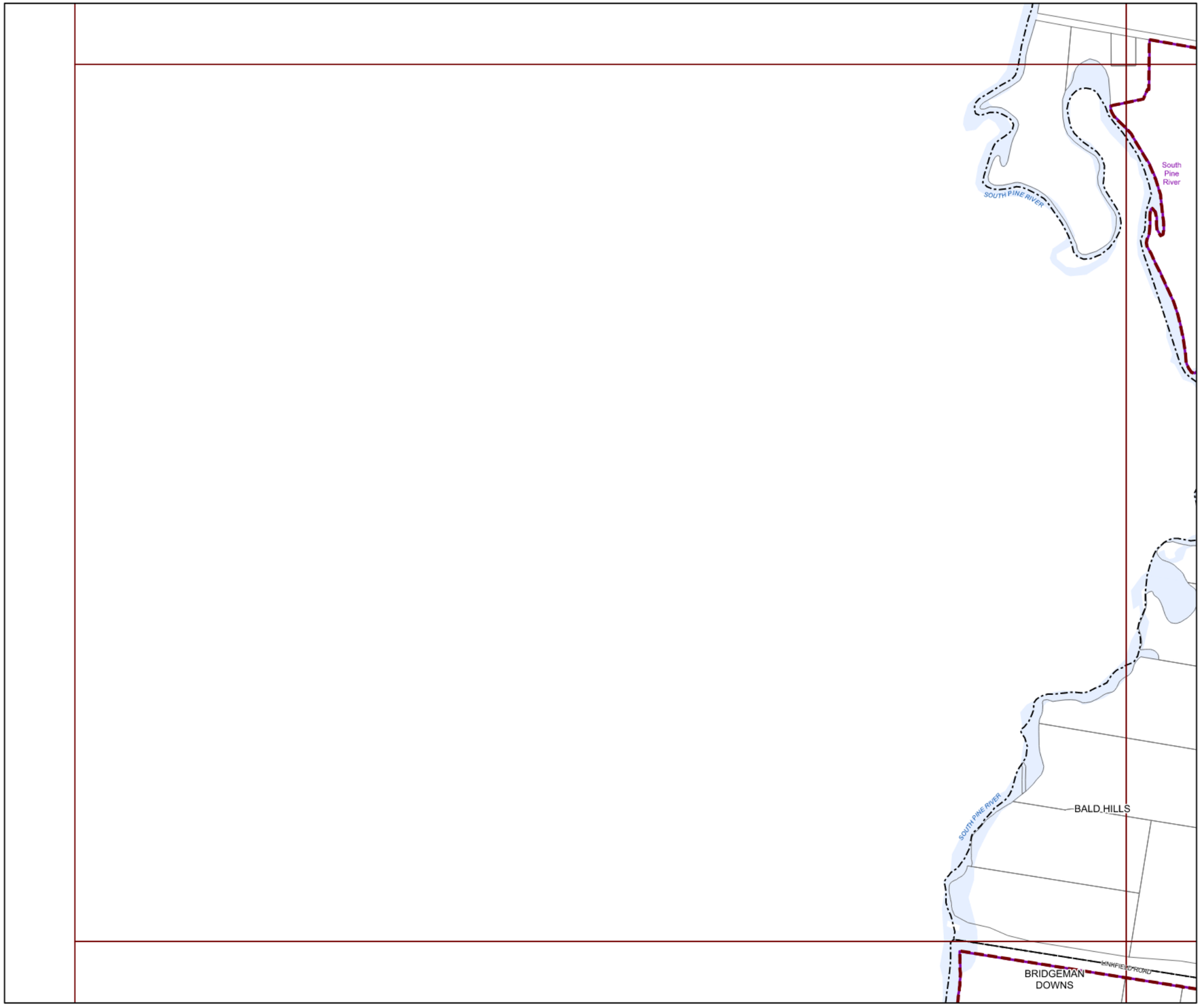

BRISBANE CITY
Planning Scheme

Long Term Infrastructure Plans
Other Plan Map

Stormwater Network

- Backflow prevention device
- Bioretention swale
- Natural channel
- Pipe - new
- Pipe - relief
- Culvert
- SQID
- Land acquisition
- Natural channel
- Rehabilitation

Boundaries

- Suburb boundaries
- Priority infrastructure area
- Stormwater service catchments
- Property boundaries
- Individual network map boundaries
- Waterbody

NOTES: This map is notional only and should not be used for interpreting City Plan provisions relating to specific sites.
To properly interpret the maps, the planning scheme must be referred to.
As adopted by Council, Effective 27th June 2025.
Based on Cadastral Data provided with the permission of the Department of Resources.
While every care is taken to ensure the accuracy of this data, the Brisbane City Council and the copyright owners, in permitting the use of this data, make no representations or warranties about its accuracy, reliability, completeness or suitability for any particular purpose and disclaims all responsibility and all liability (including without limitation, liability in negligence) for all expenses, losses, damages (including indirect or consequential damage) and costs which you might incur as a result of the data being inaccurate or incomplete in any way and for any reason.
© The State of Queensland (Department of Resources) 2021
© StreetPro 2022
© Brisbane City Council 2025

Projection: Map Grid of Australia, Zone 56
Horizontal Datum: Geocentric Datum of Australia 1994

Approximate Scale @ A3 1:10,000

0 200 400
Metres

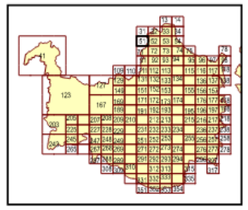

OPM-12.1

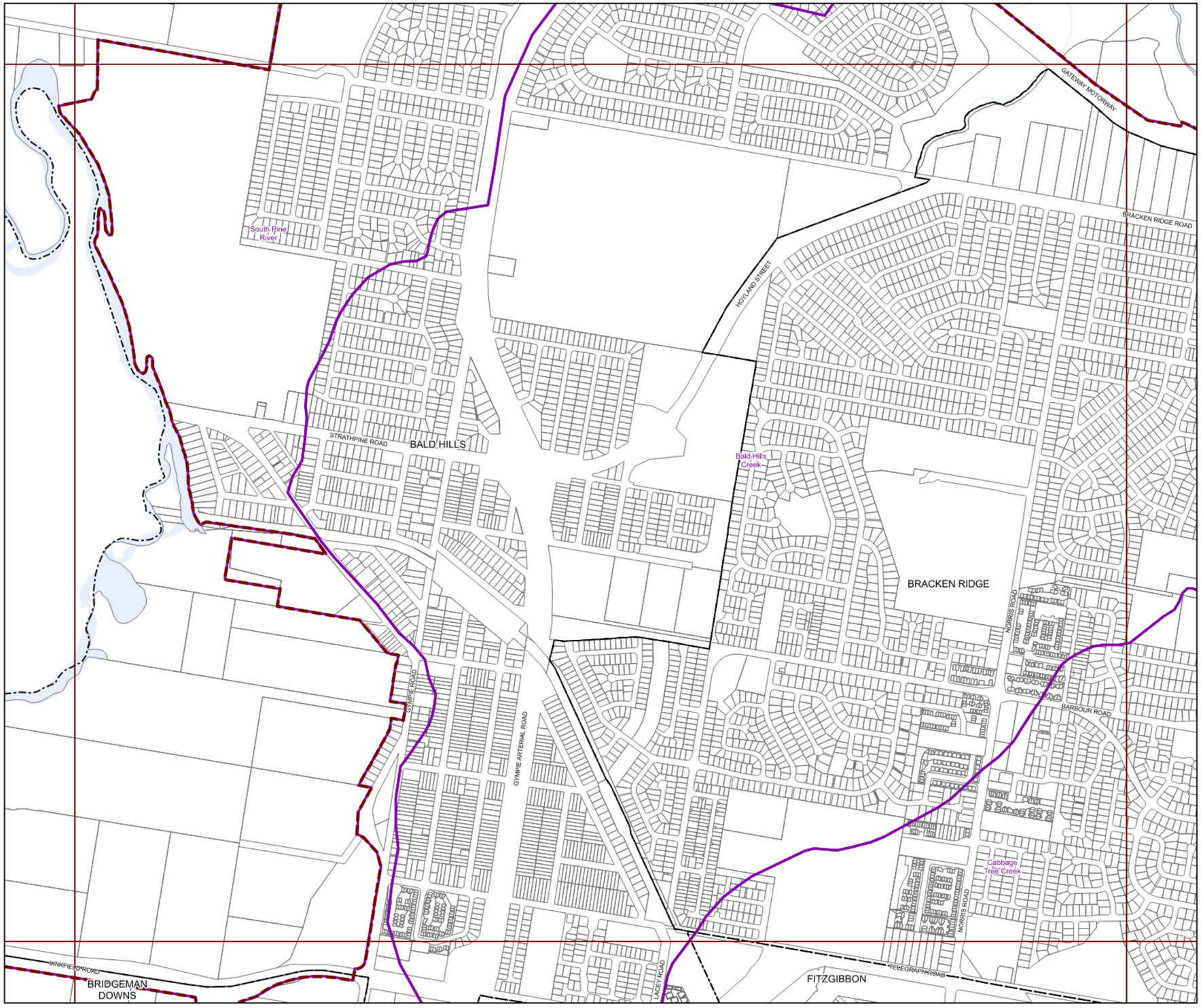

BRISBANE CITY
Planning Scheme

Long Term Infrastructure Plans
Other Plan Map

Stormwater Network

- Backflow prevention device
- Bioretention swale
- Natural channel
- Pipe - new
- Pipe - relief
- Culvert
- SQID
- Land acquisition
- Natural channel
- Rehabilitation

Boundaries

- Suburb boundaries
- Priority infrastructure area
- Stormwater service catchments
- Property boundaries
- Individual network map boundaries
- Waterbody

NOTES: This map is notional only and should not be used for interpreting City Plan provisions relating to specific sites.
To properly interpret the maps, the planning scheme must be referred to.
As adopted by Council, Effective 27th June 2025.
Based on Cadastral Data provided with the permission of the Department of Resources.
While every care is taken to ensure the accuracy of this data, the Brisbane City Council and the copyright owners, in permitting the use of this data, make no representations or warranties about its accuracy, reliability, completeness or suitability for any particular purpose and disclaims all responsibility and all liability (including without limitation, liability in negligence) for all expenses, losses, damages (including indirect or consequential damage) and costs which you might incur as a result of the data being inaccurate or incomplete in any way and for any reason.
© The State of Queensland (Department of Resources) 2021
© StreetPro 2022
© Brisbane City Council 2025

Projection: Map Grid of Australia, Zone 56
Horizontal Datum: Geocentric Datum of Australia 1994

Approximate Scale @ A3 1:10,000

0 200 400
Metres

OPM-12.1

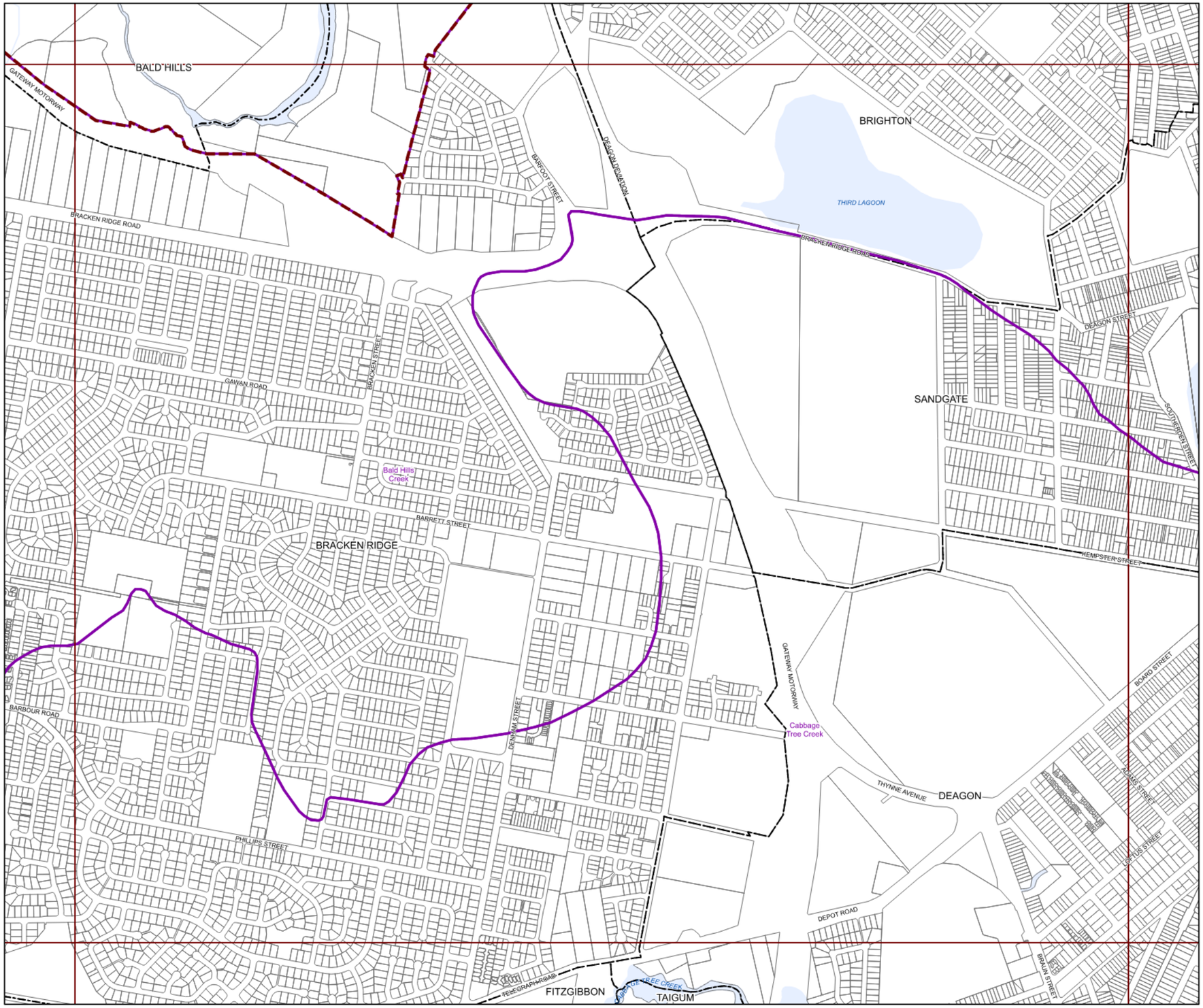

BRISBANE CITY
Planning Scheme

Long Term Infrastructure Plans
Other Plan Map

Stormwater Network

- Backflow prevention device
- Bioretention swale
- Natural channel
- Pipe - new
- Pipe - relief
- Culvert
- SQID
- Land acquisition
- Natural channel
- Rehabilitation

Boundaries

- Suburb boundaries
- Priority infrastructure area
- Stormwater service catchments
- Property boundaries
- Individual network map boundaries
- Waterbody

NOTES: This map is notional only and should not be used for interpreting City Plan provisions relating to specific sites.
To properly interpret the maps, the planning scheme must be referred to.
As adopted by Council, Effective 27th June 2025.
Based on Cadastral Data provided with the permission of the Department of Resources.
While every care is taken to ensure the accuracy of this data, the Brisbane City Council and the copyright owners, in permitting the use of this data, make no representations or warranties about its accuracy, reliability, completeness or suitability for any particular purpose and disclaims all responsibility and all liability (including without limitation, liability in negligence) for all expenses, losses, damages (including indirect or consequential damage) and costs which you might incur as a result of the data being inaccurate or incomplete in any way and for any reason.
© The State of Queensland (Department of Resources) 2021
© StreetPro 2022
© Brisbane City Council 2025

Projection: Map Grid of Australia, Zone 56
Horizontal Datum: Geocentric Datum of Australia 1994

Approximate Scale @ A3 1:10,000

0 200 400
Metres

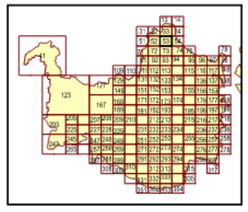

OPM-12.1

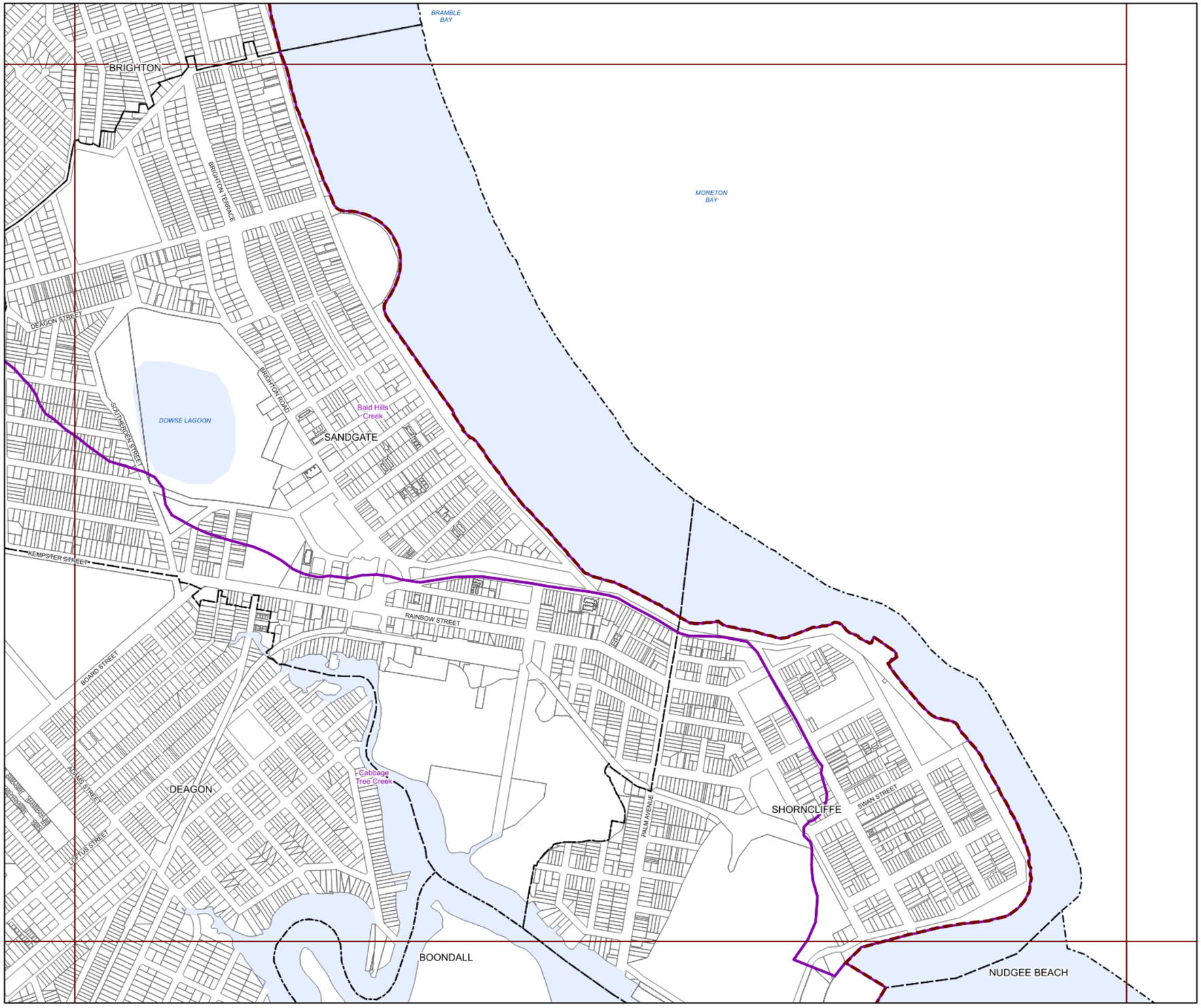

BRISBANE CITY
Planning Scheme

Long Term Infrastructure Plans
Other Plan Map

Stormwater Network

- Backflow prevention device
- Bioretention swale
- Natural channel
- Pipe - new
- Pipe - relief
- Culvert
- SQID
- Land acquisition
- Natural channel
- Rehabilitation

Boundaries

- Suburb boundaries
- Priority infrastructure area
- Stormwater service catchments
- Property boundaries
- Individual network map boundaries
- Waterbody

NOTES: This map is notional only and should not be used for interpreting City Plan provisions relating to specific sites.
To properly interpret the maps, the planning scheme must be referred to.
As adopted by Council, Effective 27th June 2025.
Based on Cadastral Data provided with the permission of the Department of Resources.
While every care is taken to ensure the accuracy of this data, the Brisbane City Council and the copyright owners, in permitting the use of this data, make no representations or warranties about its accuracy, reliability, completeness or suitability for any particular purpose and disclaims all responsibility and all liability (including without limitation, liability in negligence) for all expenses, losses, damages (including indirect or consequential damage) and costs which you might incur as a result of the data being inaccurate or incomplete in any way and for any reason.
© The State of Queensland (Department of Resources) 2021
© StreetPro 2022
© Brisbane City Council 2025

Projection: Map Grid of Australia, Zone 56
Horizontal Datum: Geocentric Datum of Australia 1994

Approximate Scale @ A3 1:10,000

0 200 400
Metres

OPM-12.1

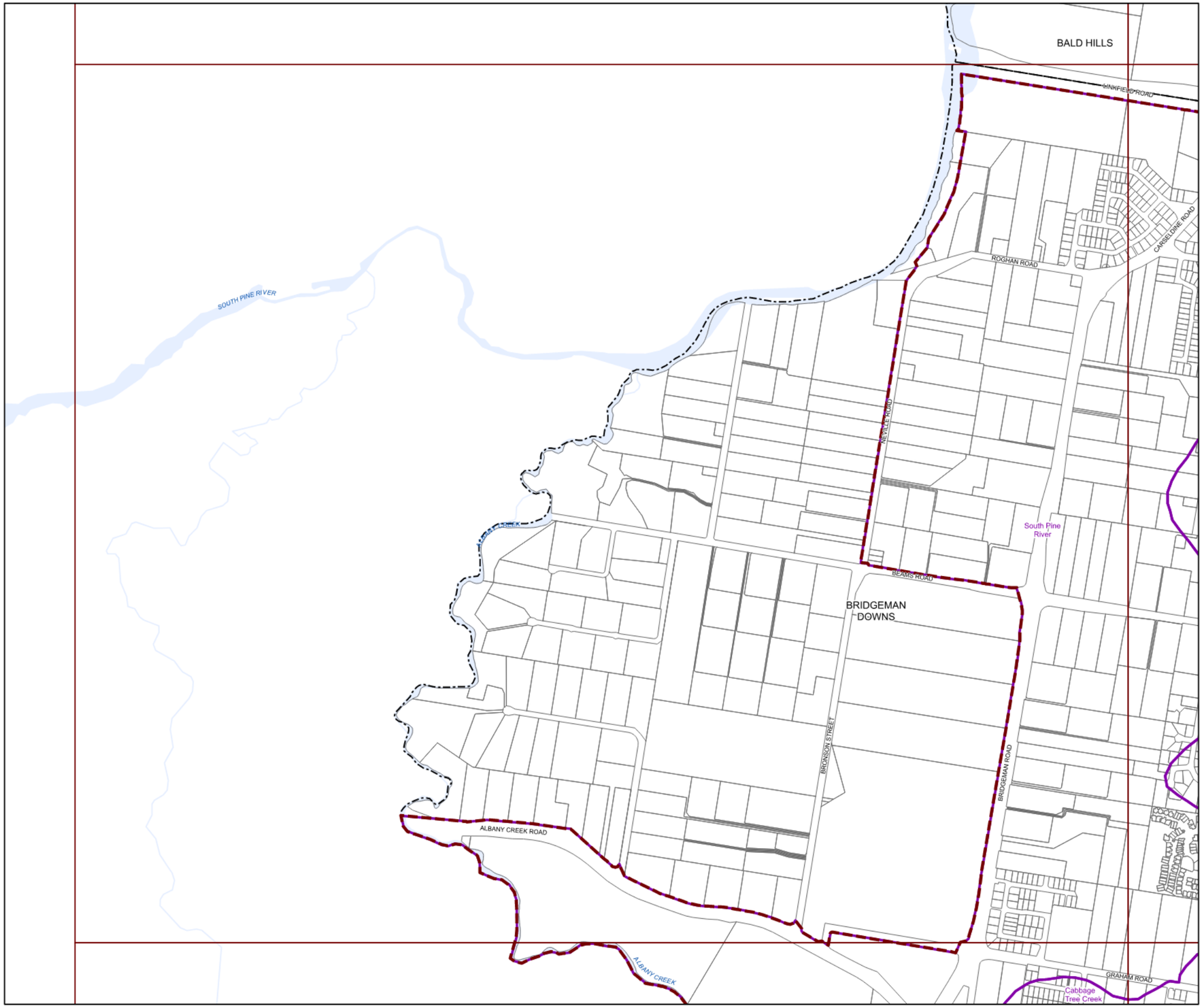

BRISBANE CITY
Planning Scheme

Long Term Infrastructure Plans
Other Plan Map

Stormwater Network

- Backflow prevention device
- Bioretention swale
- Natural channel
- Pipe - new
- Pipe - relief
- Culvert
- SQID
- Land acquisition
- Natural channel
- Rehabilitation

Boundaries

- Suburb boundaries
- Priority infrastructure area
- Stormwater service catchments
- Property boundaries
- Individual network map boundaries
- Waterbody

NOTES: This map is notional only and should not be used for interpreting City Plan provisions relating to specific sites.
To properly interpret the maps, the planning scheme must be referred to.
As adopted by Council, Effective 27th June 2025.
Based on Cadastral Data provided with the permission of the Department of Resources.
While every care is taken to ensure the accuracy of this data, the Brisbane City Council and the copyright owners, in permitting the use of this data, make no representations or warranties about its accuracy, reliability, completeness or suitability for any particular purpose and disclaims all responsibility and all liability (including without limitation, liability in negligence) for all expenses, losses, damages (including indirect or consequential damage) and costs which you might incur as a result of the data being inaccurate or incomplete in any way and for any reason.
© The State of Queensland (Department of Resources) 2021
© StreetPro 2022
© Brisbane City Council 2025

Projection: Map Grid of Australia, Zone 56
Horizontal Datum: Geocentric Datum of Australia 1994

Approximate Scale @ A3 1:10,000

0 200 400
Metres

OPM-12.1

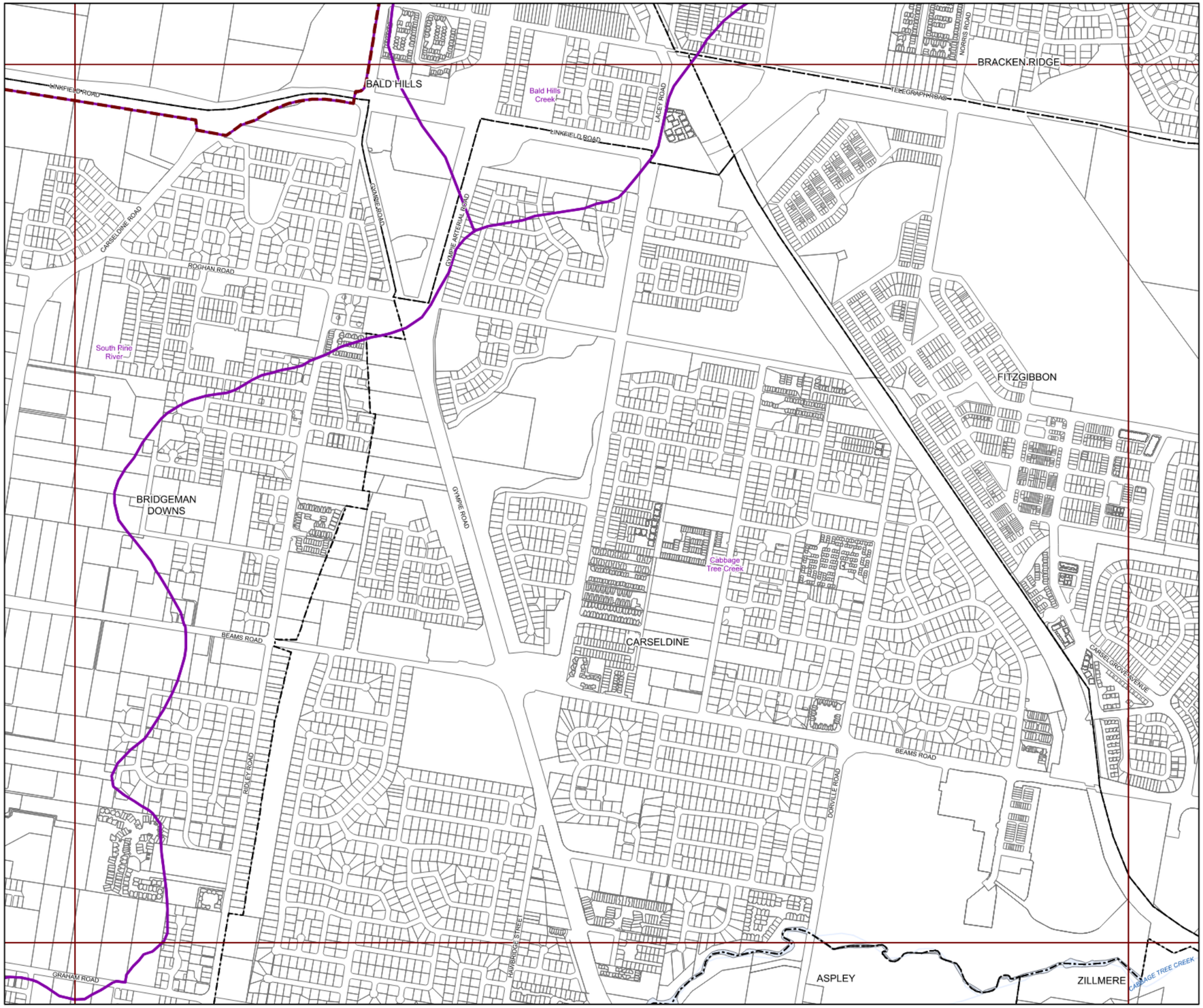
BRISBANE CITY
Planning Scheme
Long Term Infrastructure Plans
Other Plan Map
Stormwater Network
Backflow prevention device
Bioretention swale
Natural channel
Pipe - new
Pipe - relief
Culvert
SQID
Land acquisition
Natural channel
Rehabilitation
Boundaries
Suburb boundaries
Priority infrastructure area
Stormwater service catchments
Property boundaries
Individual network map boundaries
Waterbody
NOTES: This map is notional only and should not be used for interpreting City Plan provisions relating to specific sites.
To properly interpret the maps, the planning scheme must be referred to.
As adopted by Council, Effective 27th June 2025.
Based on Cadastral Data provided with the permission of the Department of Resources.
While every care is taken to ensure the accuracy of this data, the Brisbane City Council and the copyright owners, in permitting the use of this data, make no representations or warranties about its accuracy, reliability, completeness or suitability for any particular purpose and disclaims all responsibility and all liability (including without limitation, liability in negligence) for all expenses, losses, damages (including indirect or consequential damage) and costs which you might incur as a result of the data being inaccurate or incomplete in any way and for any reason.
© The State of Queensland (Department of Resources) 2021
© StreetPro 2022
© Brisbane City Council 2025
Projection: Map Grid of Australia, Zone 56
Horizontal Datum: Geocentric Datum of Australia 1994
Approximate Scale @ A3 1:10,000
0 200 400
Metres
OPM-12.1
BALD HILLS
BRACKEN RIDGE
Bald Hills Creek
LINKFIELD ROAD
LACEY ROAD
TELEGRAPH ROAD
NORRIS ROAD
CARSELDINE ROAD
ROGHAN ROAD
GYMPIE ROAD
GYMPIE ARTERIAL ROAD
South Pine River
FITZGIBBON
BRIDGEMAN DOWNS
Cabbage Tree Creek
CARSELDINE
BEAMS ROAD
CARSELGROVE AVENUE
RIDLEY ROAD
DONVILLE ROAD
HAYBRIDGE STREET
GRAHAM ROAD
ASPLEY
ZILLMERE
CABBAGE TREE CREEK

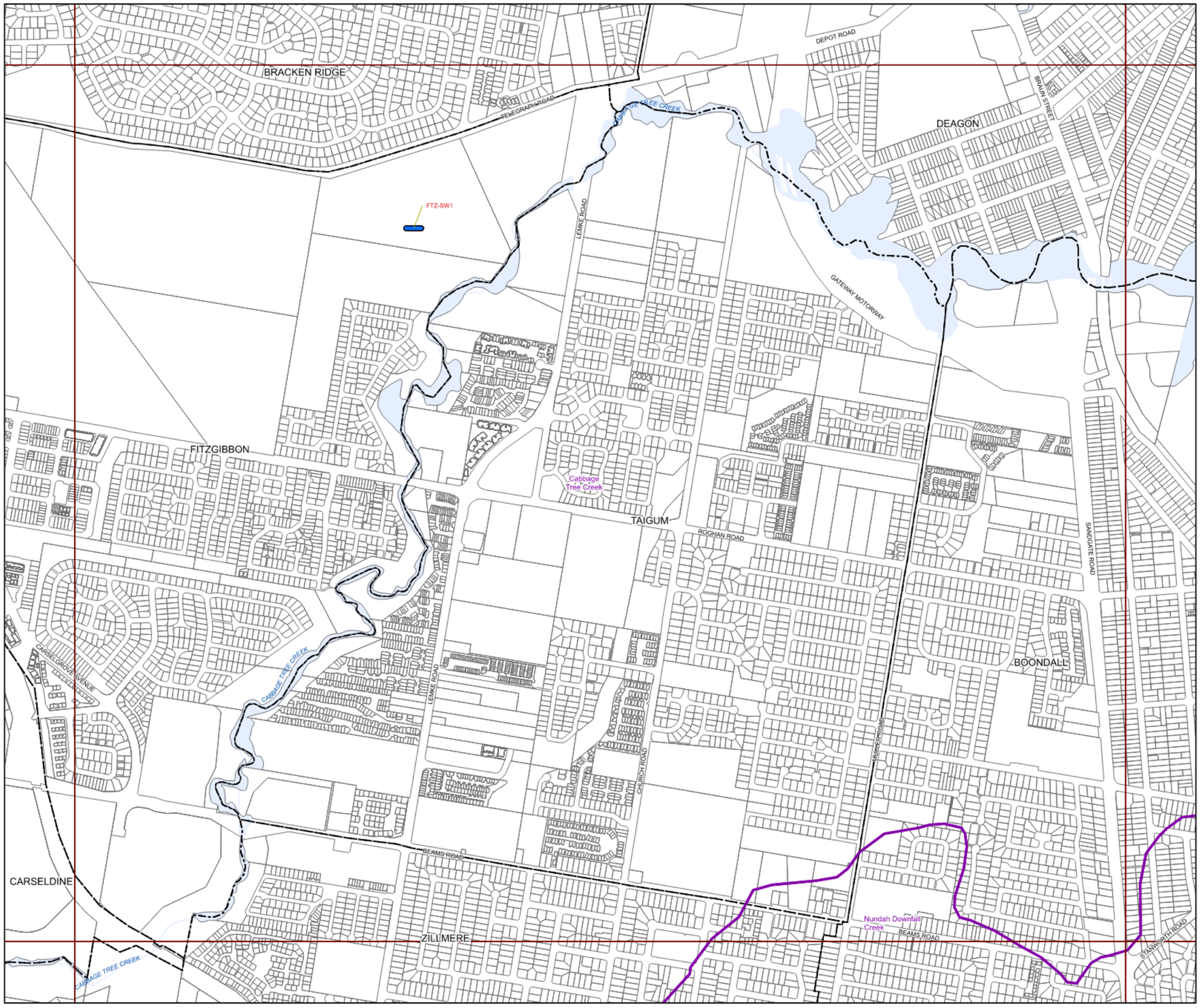

BRISBANE CITY
Planning Scheme

Long Term Infrastructure Plans
Other Plan Map

Stormwater Network

- Backflow prevention device
- Bioretention swale
- Natural channel
- Pipe - new
- Pipe - relief
- Culvert
- SQID
- Land acquisition
- Natural channel
- Rehabilitation

Boundaries

- Suburb boundaries
- Priority infrastructure area
- Stormwater service catchments
- Property boundaries
- Individual network map boundaries
- Waterbody

NOTES: This map is notional only and should not be used for interpreting City Plan provisions relating to specific sites.
To properly interpret the maps, the planning scheme must be referred to.
As adopted by Council, Effective 27th June 2025.
Based on Cadastral Data provided with the permission of the Department of Resources.
While every care is taken to ensure the accuracy of this data, the Brisbane City Council and the copyright owners, in permitting the use of this data, make no representations or warranties about its accuracy, reliability, completeness or suitability for any particular purpose and disclaims all responsibility and all liability (including without limitation, liability in negligence) for all expenses, losses, damages (including indirect or consequential damage) and costs which you might incur as a result of the data being inaccurate or incomplete in any way and for any reason.
© The State of Queensland (Department of Resources) 2021
© StreetPro 2022
© Brisbane City Council 2025

Projection: Map Grid of Australia, Zone 56
Horizontal Datum: Geocentric Datum of Australia 1994

Approximate Scale @ A3 1:10,000

0 200 400
Metres

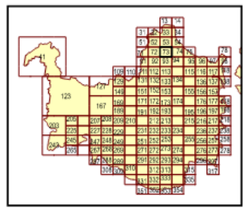

OPM-12.1

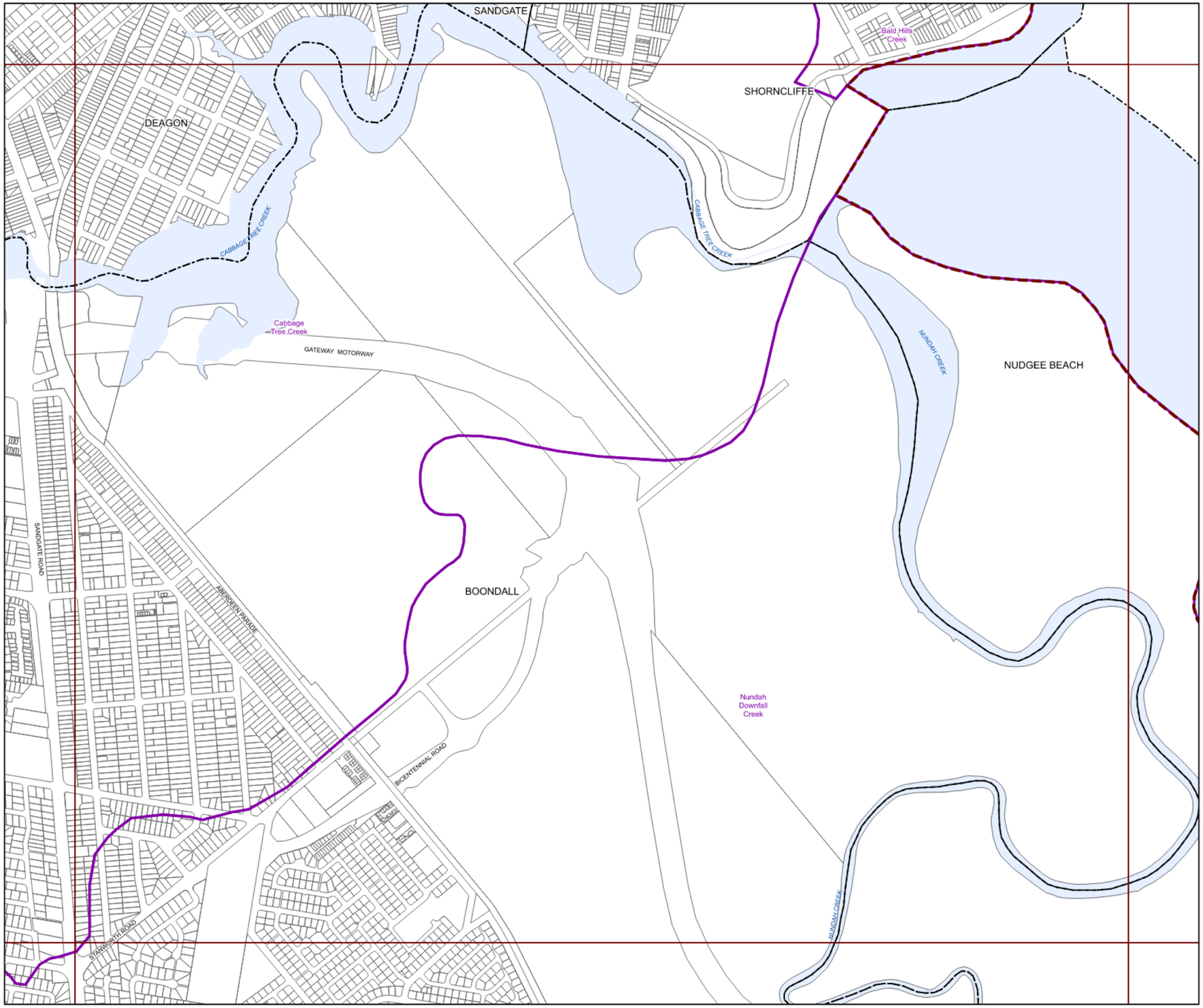

BRISBANE CITY
Planning Scheme

Long Term Infrastructure Plans
Other Plan Map

Stormwater Network

- Backflow prevention device
- Bioretention swale
- Natural channel
- Pipe - new
- Pipe - relief
- Culvert
- SQID
- Land acquisition
- Natural channel
- Rehabilitation

Boundaries

- Suburb boundaries
- Priority infrastructure area
- Stormwater service catchments
- Property boundaries
- Individual network map boundaries
- Waterbody

NOTES: This map is notional only and should not be used for interpreting City Plan provisions relating to specific sites.
To properly interpret the maps, the planning scheme must be referred to.
As adopted by Council, Effective 27th June 2025.
Based on Cadastral Data provided with the permission of the Department of Resources.
While every care is taken to ensure the accuracy of this data, the Brisbane City Council and the copyright owners, in permitting the use of this data, make no representations or warranties about its accuracy, reliability, completeness or suitability for any particular purpose and disclaims all responsibility and all liability (including without limitation, liability in negligence) for all expenses, losses, damages (including indirect or consequential damage) and costs which you might incur as a result of the data being inaccurate or incomplete in any way and for any reason.
© The State of Queensland (Department of Resources) 2021
© StreetPro 2022
© Brisbane City Council 2025

Projection: Map Grid of Australia, Zone 56
Horizontal Datum: Geocentric Datum of Australia 1994

Approximate Scale @ A3 1:10,000

0 200 400
Metres

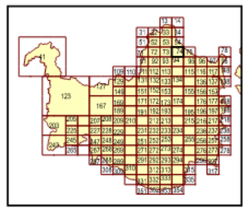

OPM-12.1

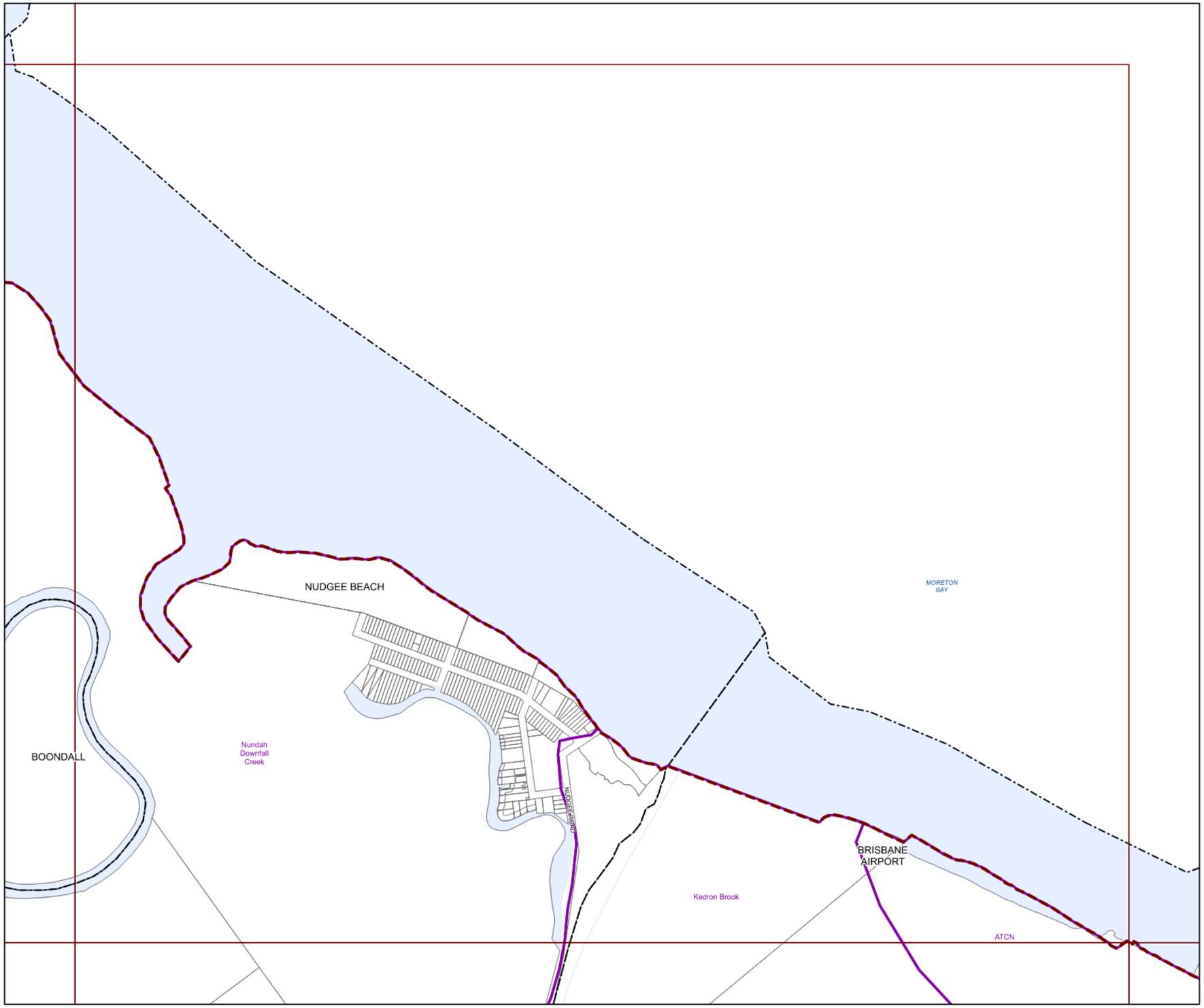

BRISBANE CITY Planning Scheme

Long Term Infrastructure Plans
Other Plan Map

Stormwater Network

- Backflow prevention device
- Bioretention swale
- Natural channel
- Pipe - new
- Pipe - relief
- Culvert
- SQID
- Land acquisition
- Natural channel
- Rehabilitation

Boundaries

- Suburb boundaries
- Priority infrastructure area
- Stormwater service catchments
- Property boundaries
- Individual network map boundaries
- Waterbody

NOTES: This map is notional only and should not be used for interpreting City Plan provisions relating to specific sites.
To properly interpret the maps, the planning scheme must be referred to.
As adopted by Council, Effective 27th June 2025.
Based on Cadastral Data provided with the permission of the Department of Resources.
While every care is taken to ensure the accuracy of this data, the Brisbane City Council and the copyright owners, in permitting the use of this data, make no representations or warranties about its accuracy, reliability, completeness or suitability for any particular purpose and disclaims all responsibility and all liability (including without limitation, liability in negligence) for all expenses, losses, damages (including indirect or consequential damage) and costs which you might incur as a result of the data being inaccurate or incomplete in any way and for any reason.
© The State of Queensland (Department of Resources) 2021
© StreetPro 2022
© Brisbane City Council 2025

Projection: Map Grid of Australia, Zone 56
Horizontal Datum: Geocentric Datum of Australia 1994

Approximate Scale @ A3 1:10,000

0 200 400
Metres

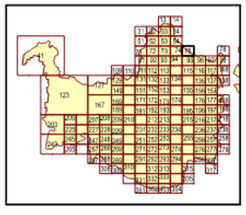

OPM-12.1

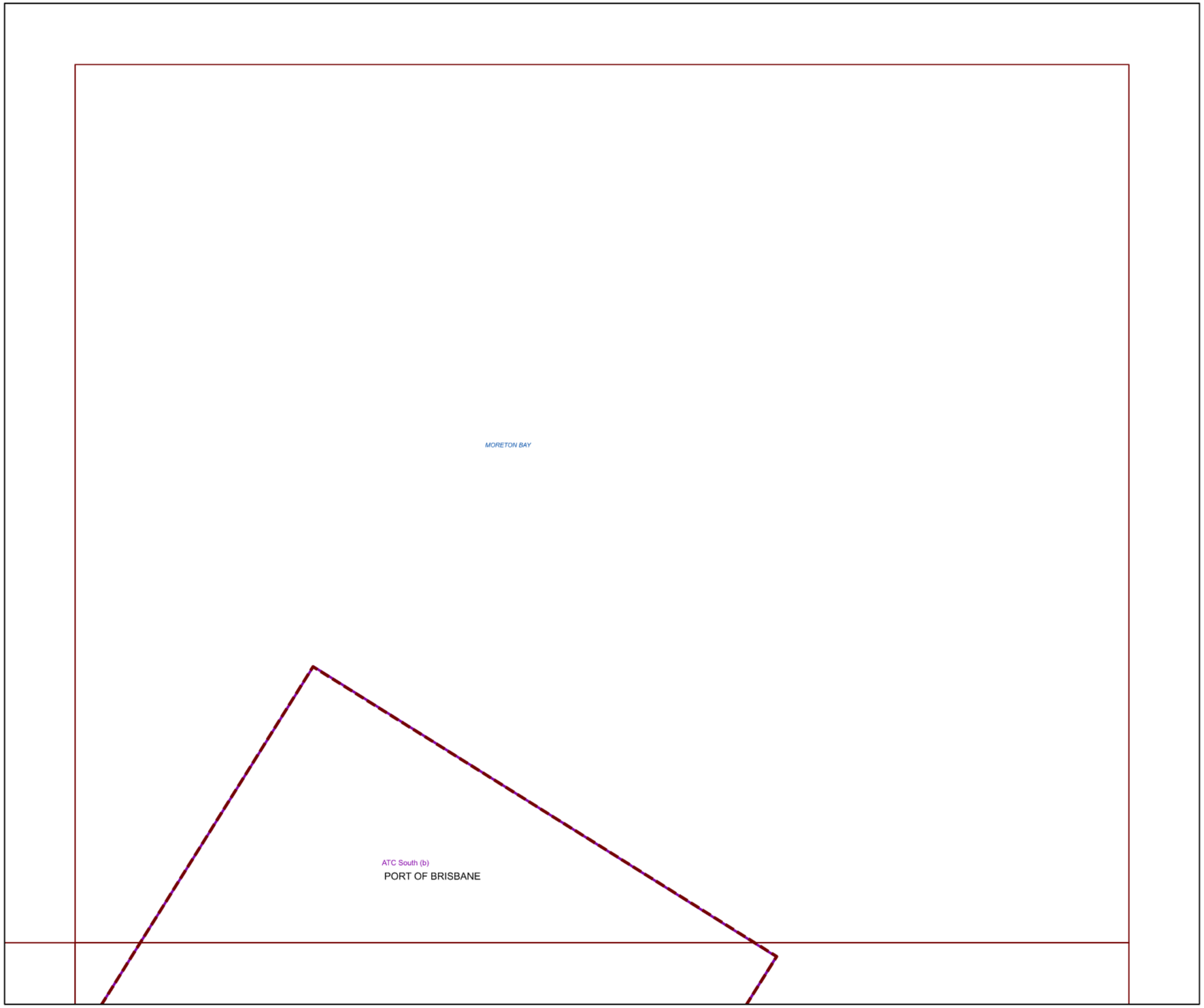

BRISBANE CITY
Planning Scheme

Long Term Infrastructure Plans
Other Plan Map

Stormwater Network

- Backflow prevention device
- Bioretention swale
- Natural channel
- Pipe - new
- Pipe - relief
- Culvert
- SQID
- Land acquisition
- Natural channel
- Rehabilitation

Boundaries

- Suburb boundaries
- Priority infrastructure area
- Stormwater service catchments
- Property boundaries
- Individual network map boundaries
- Waterbody

NOTES: This map is notional only and should not be used for interpreting City Plan provisions relating to specific sites.
To properly interpret the maps, the planning scheme must be referred to.
As adopted by Council, Effective 27th June 2025.
Based on Cadastral Data provided with the permission of the Department of Resources.
While every care is taken to ensure the accuracy of this data, the Brisbane City Council and the copyright owners, in permitting the use of this data, make no representations or warranties about its accuracy, reliability, completeness or suitability for any particular purpose and disclaims all responsibility and all liability (including without limitation, liability in negligence) for all expenses, losses, damages (including indirect or consequential damage) and costs which you might incur as a result of the data being inaccurate or incomplete in any way and for any reason.
© The State of Queensland (Department of Resources) 2021
© StreetPro 2022
© Brisbane City Council 2025

Projection: Map Grid of Australia, Zone 56
Horizontal Datum: Geocentric Datum of Australia 1994

Approximate Scale @ A3 1:10,000

0 200 400
Metres

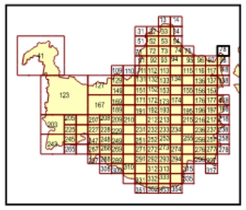

OPM-12.1

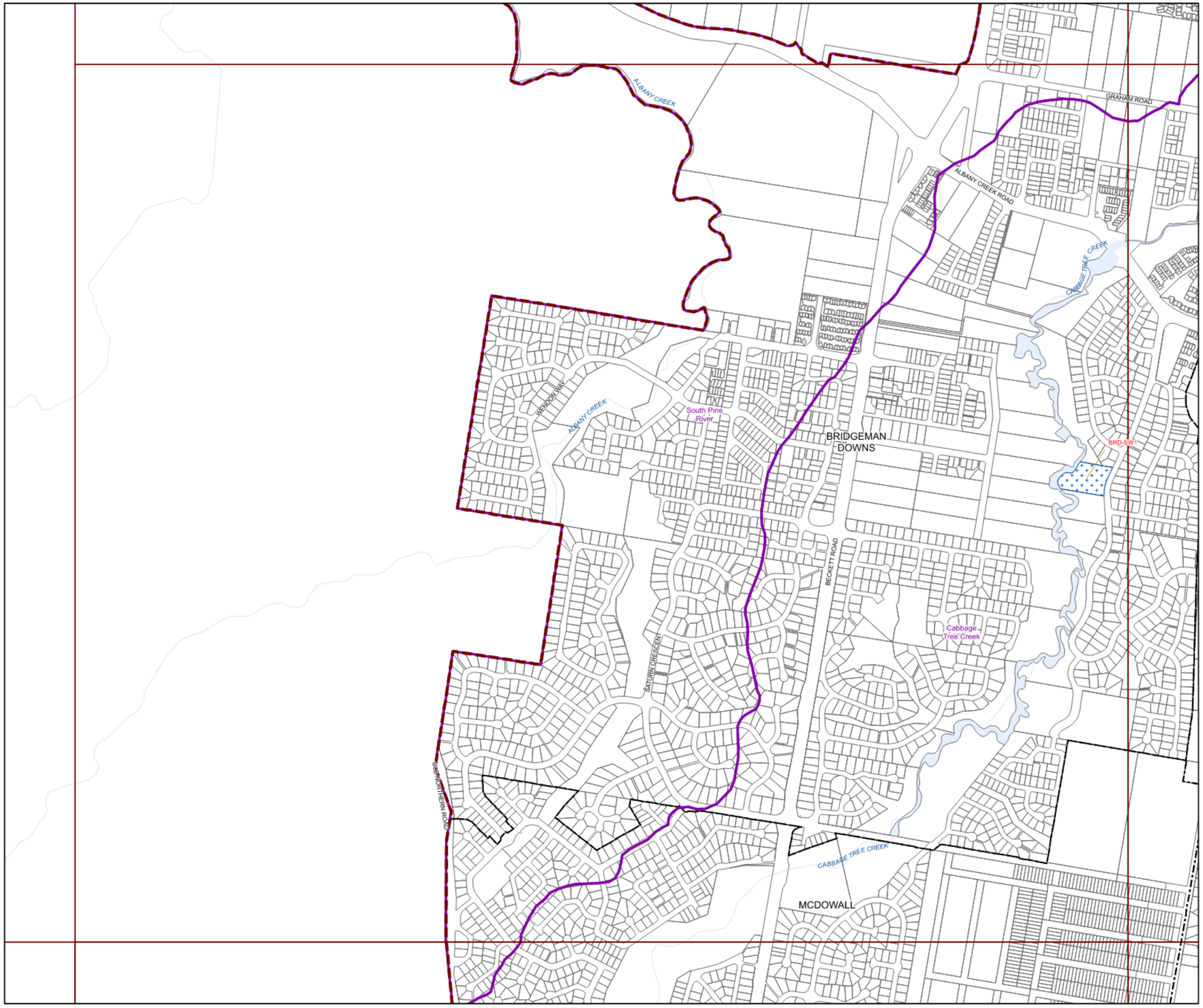

BRISBANE CITY
Planning Scheme

Long Term Infrastructure Plans
Other Plan Map

Stormwater Network

- Backflow prevention device
- Bioretention swale
- Natural channel
- Pipe - new
- Pipe - relief
- Culvert
- SQID
- Land acquisition
- Natural channel
- Rehabilitation

Boundaries

- Suburb boundaries
- Priority infrastructure area
- Stormwater service catchments
- Property boundaries
- Individual network map boundaries
- Waterbody

NOTES: This map is notional only and should not be used for interpreting City Plan provisions relating to specific sites.
To properly interpret the maps, the planning scheme must be referred to.
As adopted by Council, Effective 27th June 2025.
Based on Cadastral Data provided with the permission of the Department of Resources.
While every care is taken to ensure the accuracy of this data, the Brisbane City Council and the copyright owners, in permitting the use of this data, make no representations or warranties about its accuracy, reliability, completeness or suitability for any particular purpose and disclaims all responsibility and all liability (including without limitation, liability in negligence) for all expenses, losses, damages (including indirect or consequential damage) and costs which you might incur as a result of the data being inaccurate or incomplete in any way and for any reason.
© The State of Queensland (Department of Resources) 2021
© StreetPro 2022
© Brisbane City Council 2025

Projection: Map Grid of Australia, Zone 56
Horizontal Datum: Geocentric Datum of Australia 1994

Approximate Scale @ A3 1:10,000

0 200 400
Metres

OPM-12.1

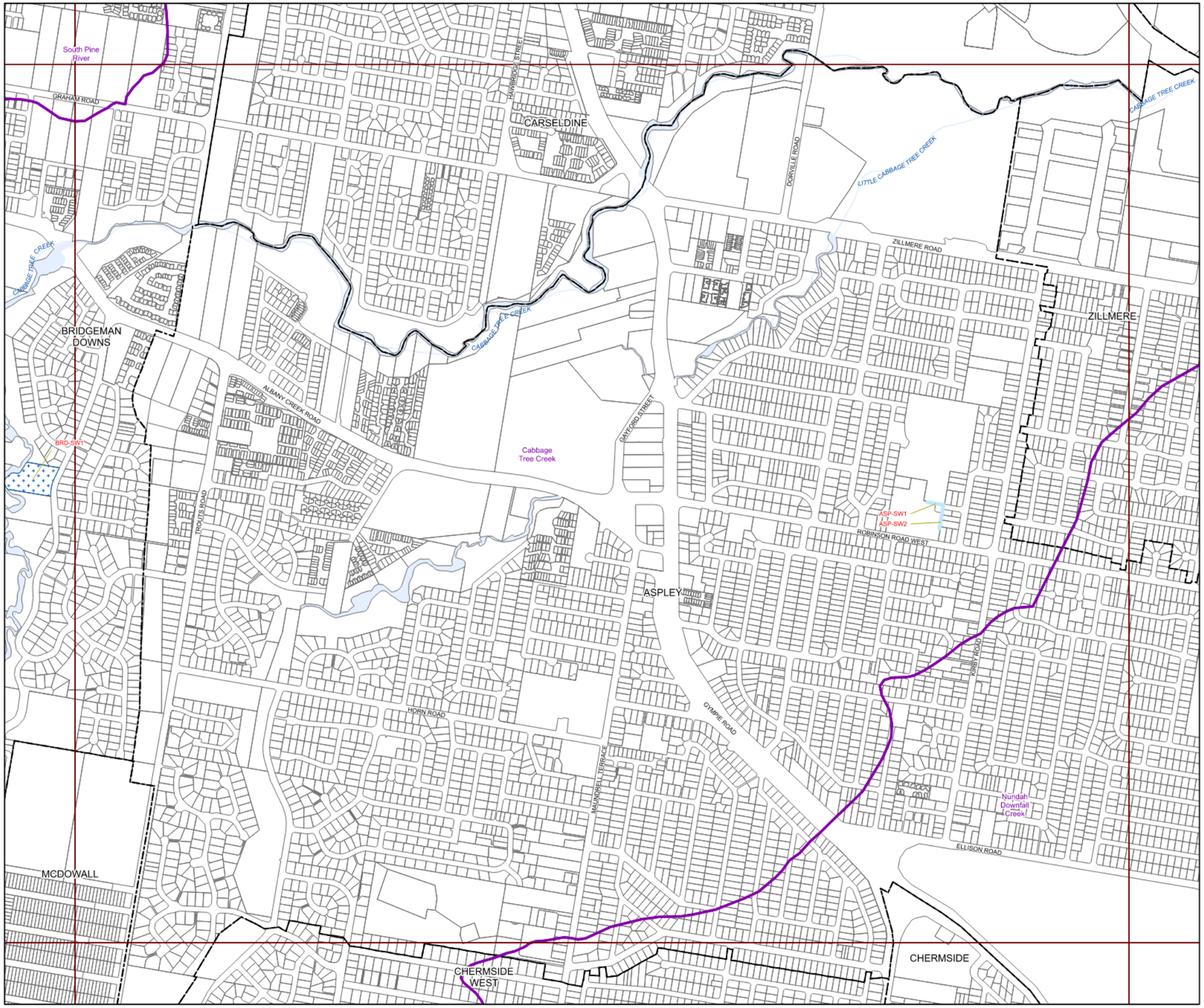

BRISBANE CITY
Planning Scheme

Long Term Infrastructure Plans
Other Plan Map

Stormwater Network

- Backflow prevention device
- Bioretention swale
- Natural channel
- Pipe - new
- Pipe - relief
- Culvert
- SQID
- Land acquisition
- Natural channel
- Rehabilitation

Boundaries

- Suburb boundaries
- Priority infrastructure area
- Stormwater service catchments
- Property boundaries
- Individual network map boundaries
- Waterbody

NOTES: This map is notional only and should not be used for interpreting City Plan provisions relating to specific sites.
To properly interpret the maps, the planning scheme must be referred to.
As adopted by Council, Effective 27th June 2025.
Based on Cadastral Data provided with the permission of the Department of Resources.
While every care is taken to ensure the accuracy of this data, the Brisbane City Council and the copyright owners, in permitting the use of this data, make no representations or warranties about its accuracy, reliability, completeness or suitability for any particular purpose and disclaims all responsibility and all liability (including without limitation, liability in negligence) for all expenses, losses, damages (including indirect or consequential damage) and costs which you might incur as a result of the data being inaccurate or incomplete in any way and for any reason.
© The State of Queensland (Department of Resources) 2021
© StreetPro 2022
© Brisbane City Council 2025

Projection: Map Grid of Australia, Zone 56
Horizontal Datum: Geocentric Datum of Australia 1994

Approximate Scale @ A3 1:10,000

0 200 400
Metres

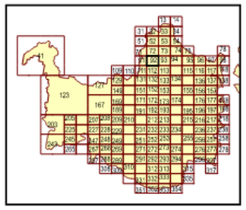

OPM-12.1

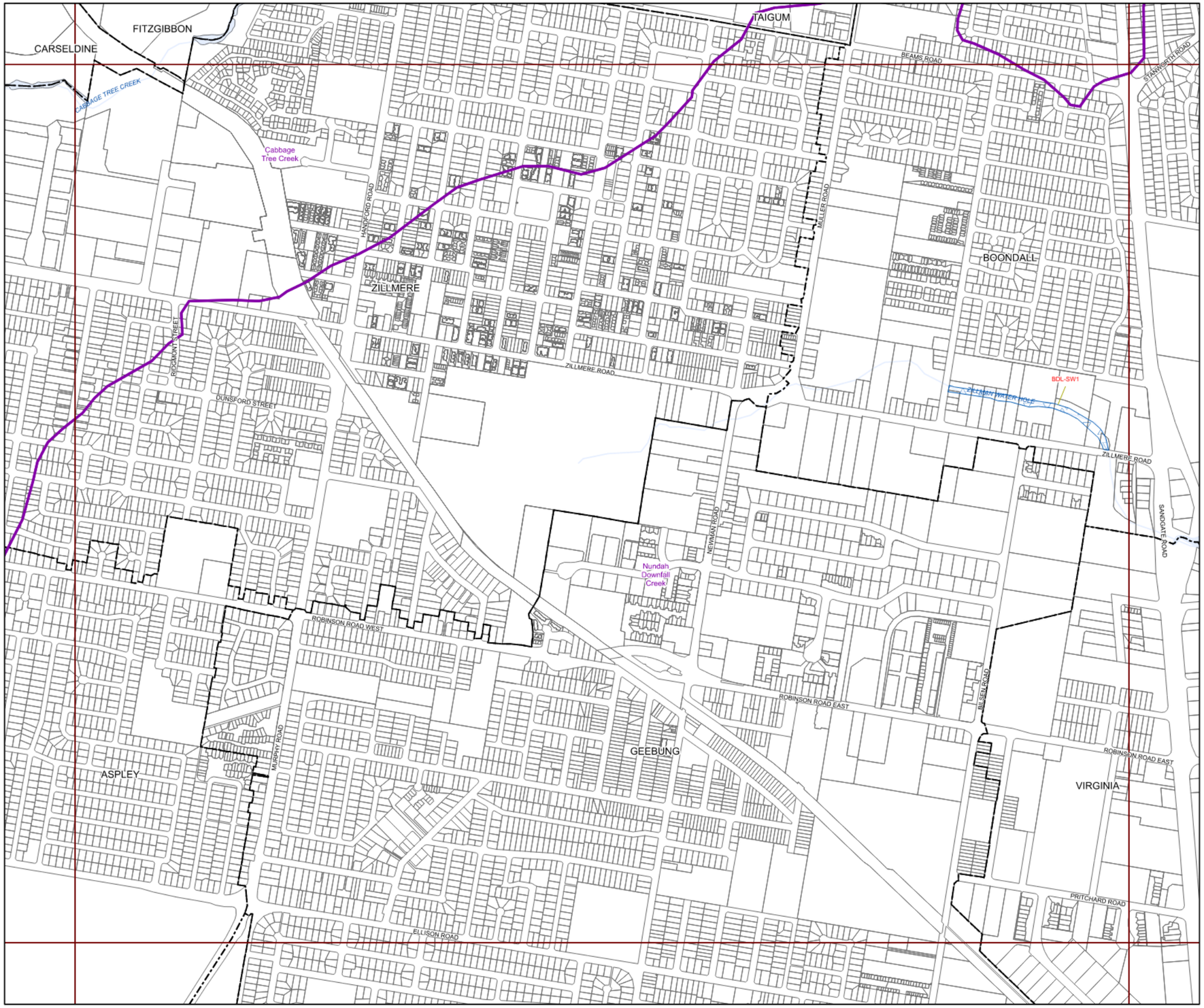

BRISBANE CITY
Planning Scheme

Long Term Infrastructure Plans
Other Plan Map

Stormwater Network

- Backflow prevention device
- Bioretention swale
- Natural channel
- Pipe - new
- Pipe - relief
- Culvert
- SQID
- Land acquisition
- Natural channel
- Rehabilitation

Boundaries

- Suburb boundaries
- Priority infrastructure area
- Stormwater service catchments
- Property boundaries
- Individual network map boundaries
- Waterbody

NOTES: This map is notional only and should not be used for interpreting City Plan provisions relating to specific sites.
To properly interpret the maps, the planning scheme must be referred to.
As adopted by Council, Effective 27th June 2025.
Based on Cadastral Data provided with the permission of the Department of Resources.
While every care is taken to ensure the accuracy of this data, the Brisbane City Council and the copyright owners, in permitting the use of this data, make no representations or warranties about its accuracy, reliability, completeness or suitability for any particular purpose and disclaims all responsibility and all liability (including without limitation, liability in negligence) for all expenses, losses, damages (including indirect or consequential damage) and costs which you might incur as a result of the data being inaccurate or incomplete in any way and for any reason.
© The State of Queensland (Department of Resources) 2021
© StreetPro 2022
© Brisbane City Council 2025

Projection: Map Grid of Australia, Zone 56
Horizontal Datum: Geocentric Datum of Australia 1994

Approximate Scale @ A3 1:10,000

0 200 400
Metres

OPM-12.1

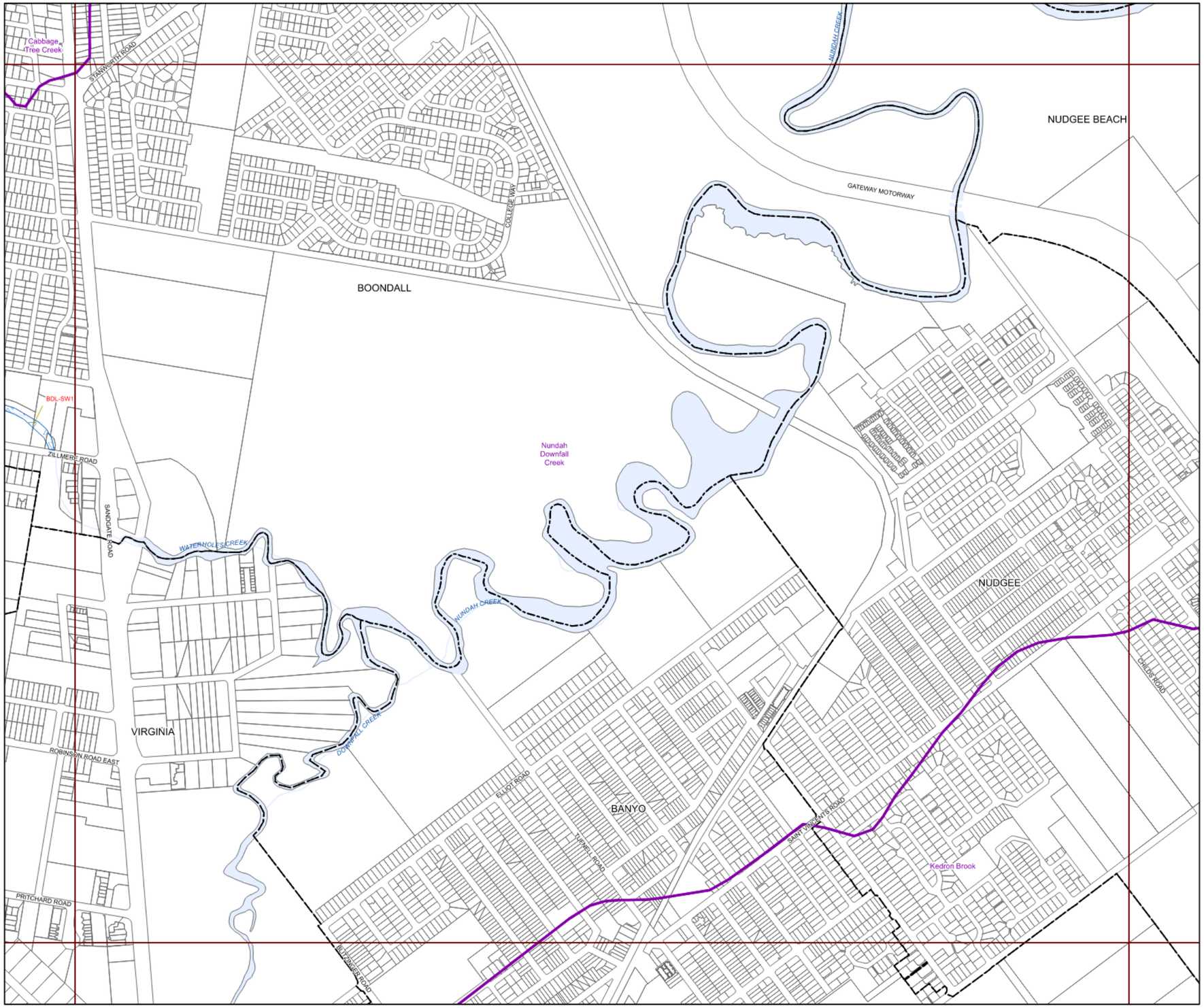

BRISBANE CITY
Planning Scheme

Long Term Infrastructure Plans
Other Plan Map

Stormwater Network

- Backflow prevention device
- Bioretention swale
- Natural channel
- Pipe - new
- Pipe - relief
- Culvert
- SQID
- Land acquisition
- Natural channel
- Rehabilitation

Boundaries

- Suburb boundaries
- Priority infrastructure area
- Stormwater service catchments
- Property boundaries
- Individual network map boundaries
- Waterbody

NOTES: This map is notional only and should not be used for interpreting City Plan provisions relating to specific sites.
To properly interpret the maps, the planning scheme must be referred to.
As adopted by Council, Effective 27th June 2025.
Based on Cadastral Data provided with the permission of the Department of Resources.
While every care is taken to ensure the accuracy of this data, the Brisbane City Council and the copyright owners, in permitting the use of this data, make no representations or warranties about its accuracy, reliability, completeness or suitability for any particular purpose and disclaims all responsibility and all liability (including without limitation, liability in negligence) for all expenses, losses, damages (including indirect or consequential damage) and costs which you might incur as a result of the data being inaccurate or incomplete in any way and for any reason.
© The State of Queensland (Department of Resources) 2021
© StreetPro 2022
© Brisbane City Council 2025

Projection: Map Grid of Australia, Zone 56
Horizontal Datum: Geocentric Datum of Australia 1994

Approximate Scale @ A3 1:10,000

0 200 400
Metres

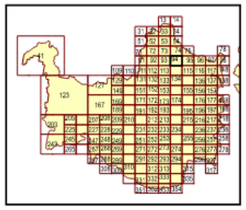

OPM-12.1

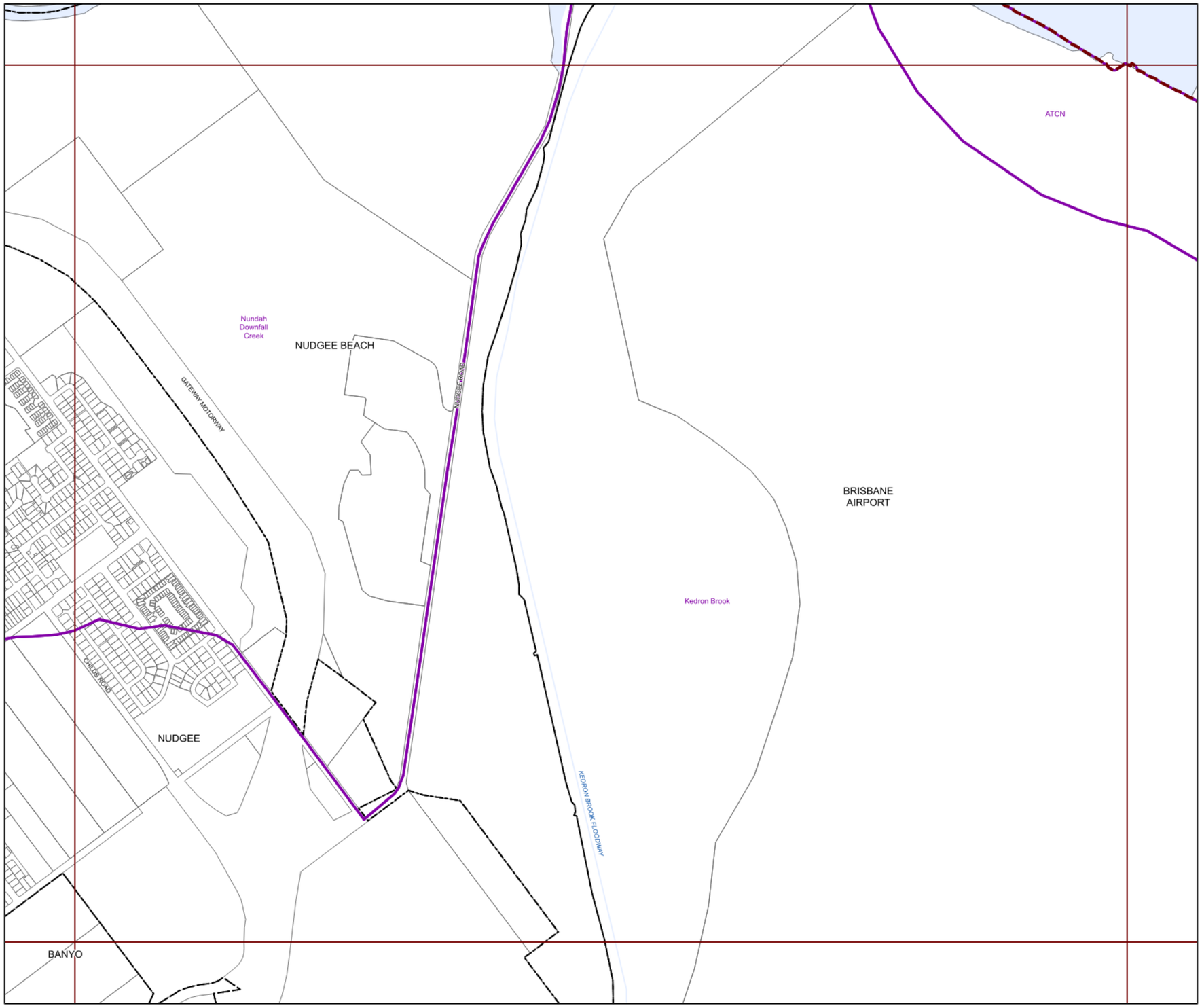

BRISBANE CITY
Planning Scheme

Long Term Infrastructure Plans
Other Plan Map

Stormwater Network

- Backflow prevention device
- Bioretention swale
- Natural channel
- Pipe - new
- Pipe - relief
- Culvert
- SQID
- Land acquisition
- Natural channel
- Rehabilitation

Boundaries

- Suburb boundaries
- Priority infrastructure area
- Stormwater service catchments
- Property boundaries
- Individual network map boundaries
- Waterbody

NOTES: This map is notional only and should not be used for interpreting City Plan provisions relating to specific sites.
To properly interpret the maps, the planning scheme must be referred to.
As adopted by Council, Effective 27th June 2025.
Based on Cadastral Data provided with the permission of the Department of Resources.
While every care is taken to ensure the accuracy of this data, the Brisbane City Council and the copyright owners, in permitting the use of this data, make no representations or warranties about its accuracy, reliability, completeness or suitability for any particular purpose and disclaims all responsibility and all liability (including without limitation, liability in negligence) for all expenses, losses, damages (including indirect or consequential damage) and costs which you might incur as a result of the data being inaccurate or incomplete in any way and for any reason.
© The State of Queensland (Department of Resources) 2021
© StreetPro 2022
© Brisbane City Council 2025

Projection: Map Grid of Australia, Zone 56
Horizontal Datum: Geocentric Datum of Australia 1994

Approximate Scale @ A3 1:10,000

0 200 400
Metres

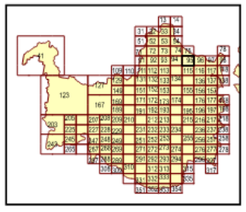

OPM-12.1

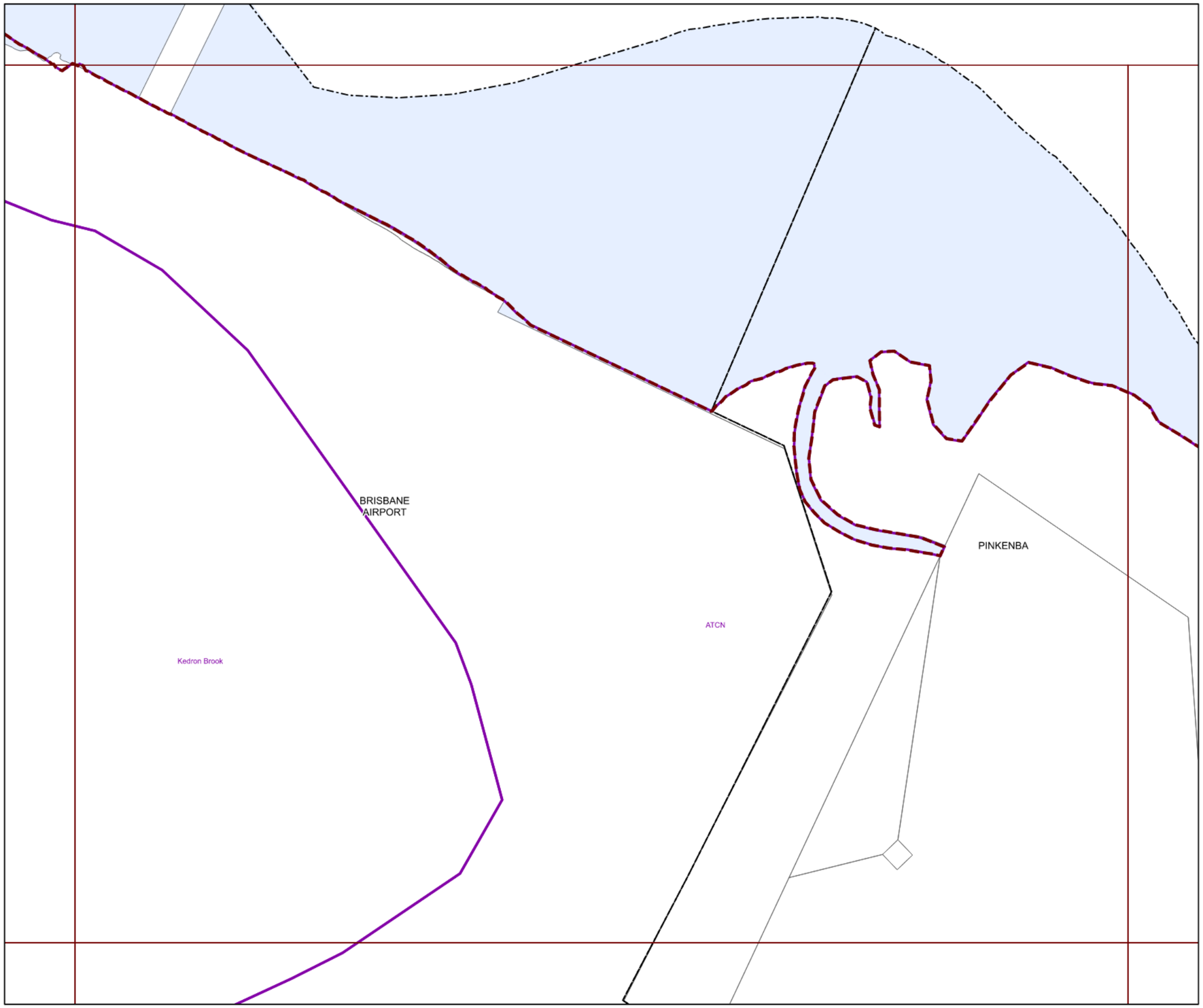

BRISBANE CITY Planning Scheme

Long Term Infrastructure Plans
Other Plan Map

Stormwater Network

- Backflow prevention device
- Bioretention swale
- Natural channel
- Pipe - new
- Pipe - relief
- Culvert
- SQID
- Land acquisition
- Natural channel
- Rehabilitation

Boundaries

- Suburb boundaries
- Priority infrastructure area
- Stormwater service catchments
- Property boundaries
- Individual network map boundaries
- Waterbody

NOTES: This map is notional only and should not be used for interpreting City Plan provisions relating to specific sites.
To properly interpret the maps, the planning scheme must be referred to.
As adopted by Council, Effective 27th June 2025.
Based on Cadastral Data provided with the permission of the Department of Resources.
While every care is taken to ensure the accuracy of this data, the Brisbane City Council and the copyright owners, in permitting the use of this data, make no representations or warranties about its accuracy, reliability, completeness or suitability for any particular purpose and disclaims all responsibility and all liability (including without limitation, liability in negligence) for all expenses, losses, damages (including indirect or consequential damage) and costs which you might incur as a result of the data being inaccurate or incomplete in any way and for any reason.
© The State of Queensland (Department of Resources) 2021
© StreetPro 2022
© Brisbane City Council 2025

Projection: Map Grid of Australia, Zone 56
Horizontal Datum: Geocentric Datum of Australia 1994

Approximate Scale @ A3 1:10,000

0 200 400
Metres

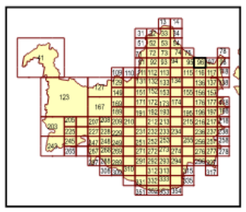

OPM-12.1

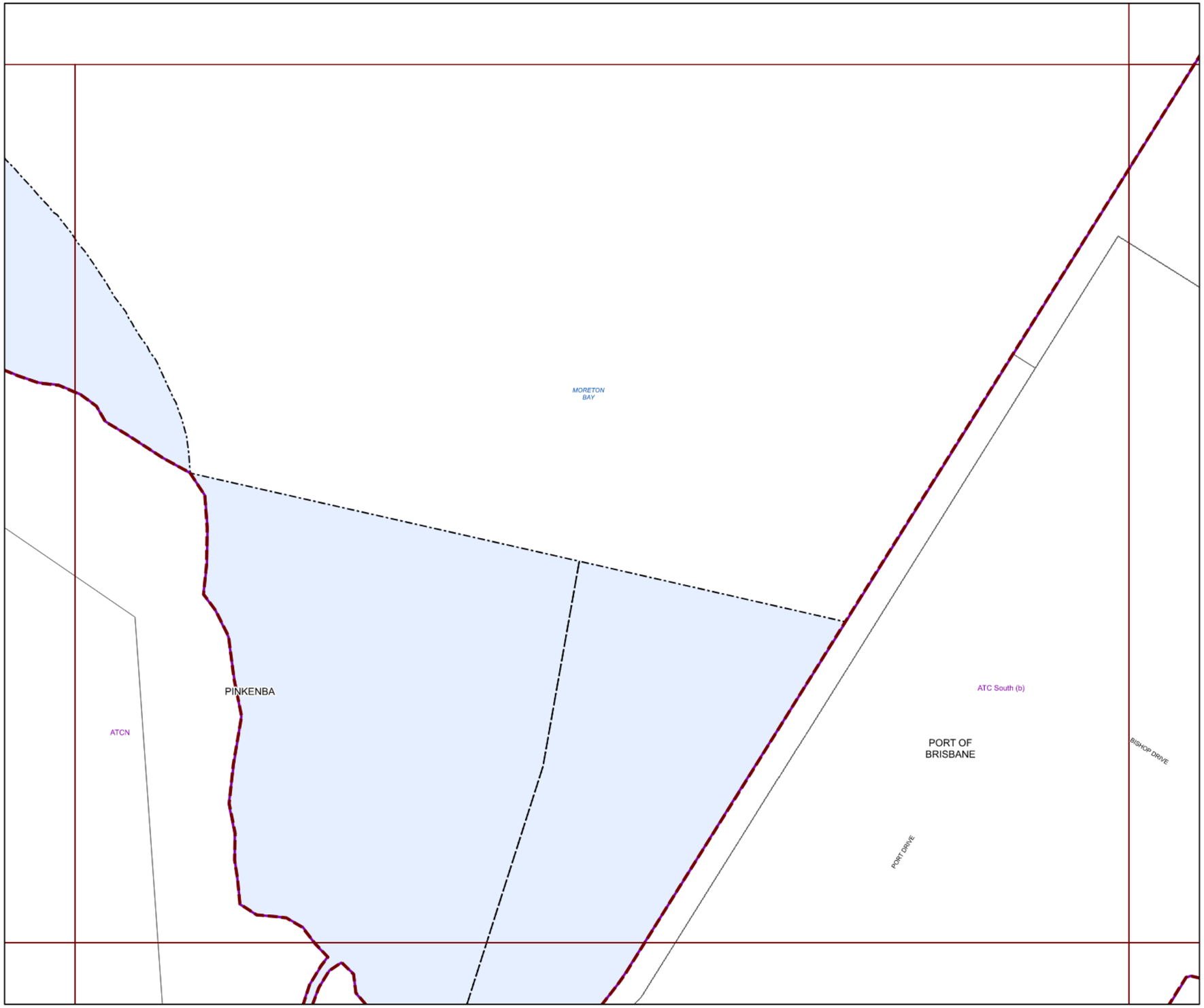

BRISBANE CITY
Planning Scheme

Long Term Infrastructure Plans
Other Plan Map

Stormwater Network

- Backflow prevention device
- Bioretention swale
- Natural channel
- Pipe - new
- Pipe - relief
- Culvert
- SQID
- Land acquisition
- Natural channel
- Rehabilitation

Boundaries

- Suburb boundaries
- Priority infrastructure area
- Stormwater service catchments
- Property boundaries
- Individual network map boundaries
- Waterbody

NOTES: This map is notional only and should not be used for interpreting City Plan provisions relating to specific sites.
To properly interpret the maps, the planning scheme must be referred to.
As adopted by Council, Effective 27th June 2025.
Based on Cadastral Data provided with the permission of the Department of Resources.
While every care is taken to ensure the accuracy of this data, the Brisbane City Council and the copyright owners, in permitting the use of this data, make no representations or warranties about its accuracy, reliability, completeness or suitability for any particular purpose and disclaims all responsibility and all liability (including without limitation, liability in negligence) for all expenses, losses, damages (including indirect or consequential damage) and costs which you might incur as a result of the data being inaccurate or incomplete in any way and for any reason.
© The State of Queensland (Department of Resources) 2021
© StreetPro 2022
© Brisbane City Council 2025

Projection: Map Grid of Australia, Zone 56
Horizontal Datum: Geocentric Datum of Australia 1994

Approximate Scale @ A3 1:10,000

0 200 400
Metres

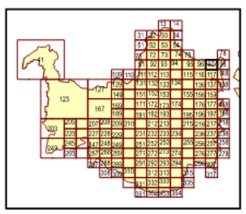

OPM-12.1

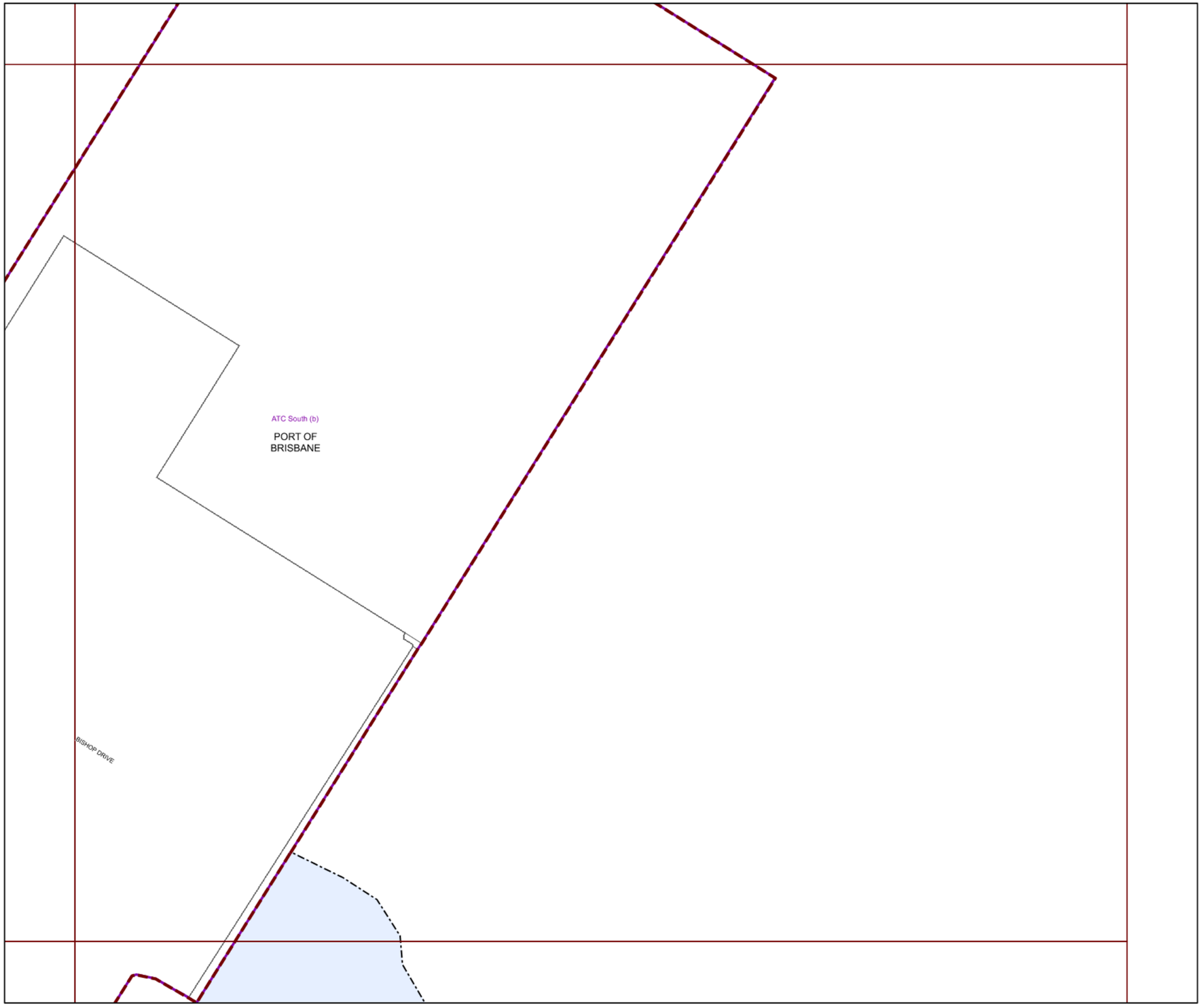

BRISBANE CITY
Planning Scheme

Long Term Infrastructure Plans
Other Plan Map

Stormwater Network

- Backflow prevention device
- Bioretention swale
- Natural channel
- Pipe - new
- Pipe - relief
- Culvert
- SQID
- Land acquisition
- Natural channel
- Rehabilitation

Boundaries

- Suburb boundaries
- Priority infrastructure area
- Stormwater service catchments
- Property boundaries
- Individual network map boundaries
- Waterbody

NOTES: This map is notional only and should not be used for interpreting City Plan provisions relating to specific sites.
To properly interpret the maps, the planning scheme must be referred to.
As adopted by Council, Effective 27th June 2025.
Based on Cadastral Data provided with the permission of the Department of Resources.
While every care is taken to ensure the accuracy of this data, the Brisbane City Council and the copyright owners, in permitting the use of this data, make no representations or warranties about its accuracy, reliability, completeness or suitability for any particular purpose and disclaims all responsibility and all liability (including without limitation, liability in negligence) for all expenses, losses, damages (including indirect or consequential damage) and costs which you might incur as a result of the data being inaccurate or incomplete in any way and for any reason.
© The State of Queensland (Department of Resources) 2021
© StreetPro 2022
© Brisbane City Council 2025

Projection: Map Grid of Australia, Zone 56
Horizontal Datum: Geocentric Datum of Australia 1994

Approximate Scale @ A3 1:10,000

0 200 400
Metres

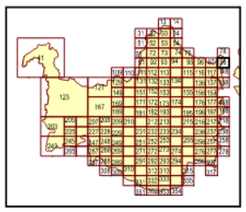

OPM-12.1

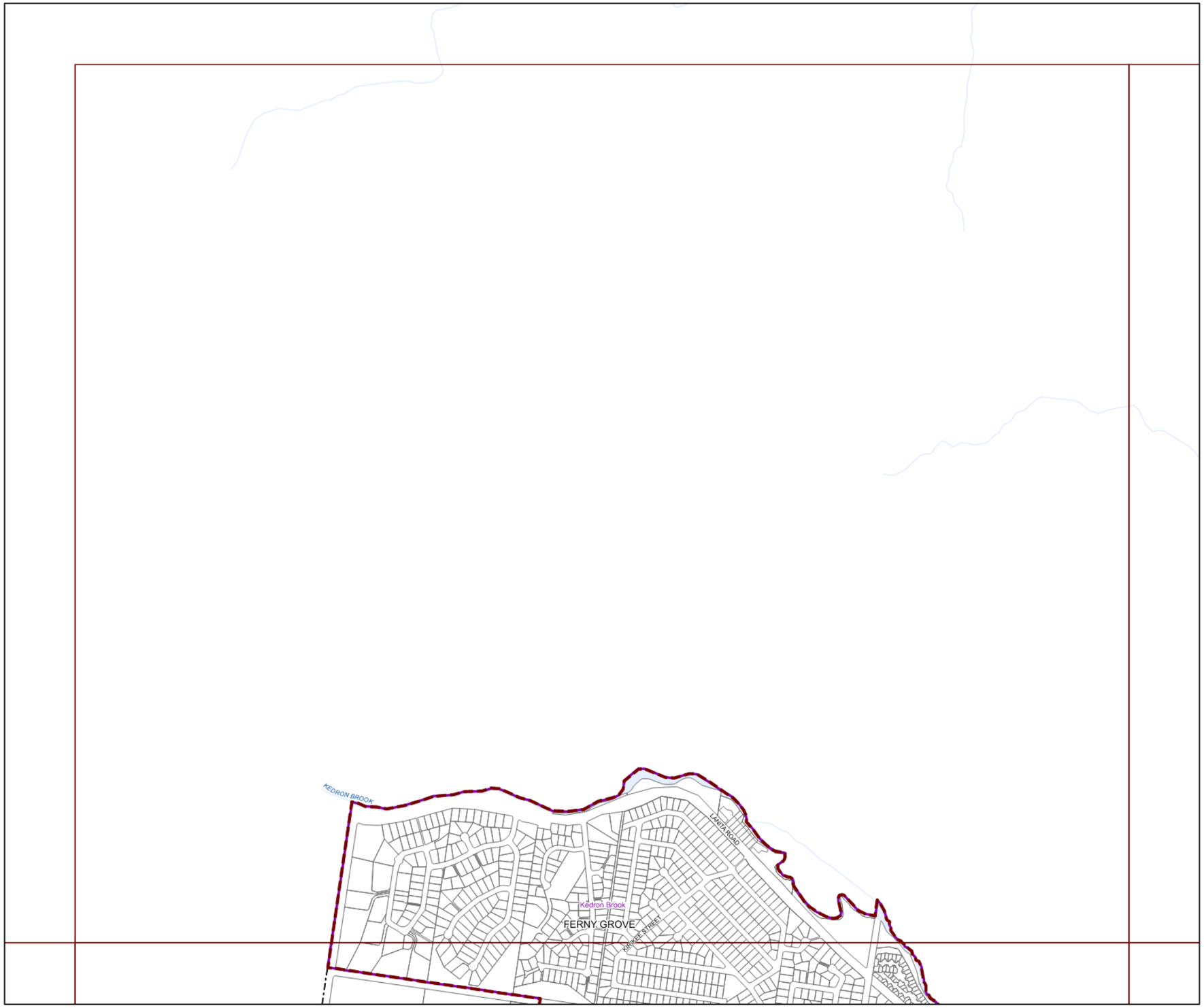

BRISBANE CITY
Planning Scheme

Long Term Infrastructure Plans
Other Plan Map

Stormwater Network

- Backflow prevention device
- Bioretention swale
- Natural channel
- Pipe - new
- Pipe - relief
- Culvert
- SQID
- Land acquisition
- Natural channel
- Rehabilitation

Boundaries

- Suburb boundaries
- Priority infrastructure area
- Stormwater service catchments
- Property boundaries
- Individual network map boundaries
- Waterbody

NOTES: This map is notional only and should not be used for interpreting City Plan provisions relating to specific sites.
To properly interpret the maps, the planning scheme must be referred to.
As adopted by Council, Effective 27th June 2025.
Based on Cadastral Data provided with the permission of the Department of Resources.
While every care is taken to ensure the accuracy of this data, the Brisbane City Council and the copyright owners, in permitting the use of this data, make no representations or warranties about its accuracy, reliability, completeness or suitability for any particular purpose and disclaims all responsibility and all liability (including without limitation, liability in negligence) for all expenses, losses, damages (including indirect or consequential damage) and costs which you might incur as a result of the data being inaccurate or incomplete in any way and for any reason.
© The State of Queensland (Department of Resources) 2021
© StreetPro 2022
© Brisbane City Council 2025

Projection: Map Grid of Australia, Zone 56
Horizontal Datum: Geocentric Datum of Australia 1994

Approximate Scale @ A3 1:10,000

0 200 400
Metres

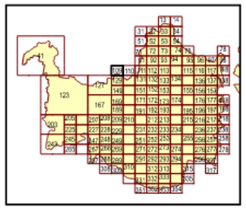

OPM-12.1



BRISBANE CITY
Planning Scheme

Long Term Infrastructure Plans
Other Plan Map

Stormwater Network

- Backflow prevention device
- Bioretention swale
- Natural channel
- Pipe - new
- Pipe - relief
- Culvert
- SQID
- Land acquisition
- Natural channel
- Rehabilitation

Boundaries

- Suburb boundaries
- Priority infrastructure area
- Stormwater service catchments
- Property boundaries
- Individual network map boundaries
- Waterbody

NOTES: This map is notional only and should not be used for interpreting City Plan provisions relating to specific sites.
To properly interpret the maps, the planning scheme must be referred to.
As adopted by Council, Effective 27th June 2025.
Based on Cadastral Data provided with the permission of the Department of Resources.
While every care is taken to ensure the accuracy of this data, the Brisbane City Council and the copyright owners, in permitting the use of this data, make no representations or warranties about its accuracy, reliability, completeness or suitability for any particular purpose and disclaims all responsibility and all liability (including without limitation, liability in negligence) for all expenses, losses, damages (including indirect or consequential damage) and costs which you might incur as a result of the data being inaccurate or incomplete in any way and for any reason.
© The State of Queensland (Department of Resources) 2021
© StreetPro 2022
© Brisbane City Council 2025

Projection: Map Grid of Australia, Zone 56
Horizontal Datum: Geocentric Datum of Australia 1994

Approximate Scale @ A3 1:10,000

0 200 400
Metres

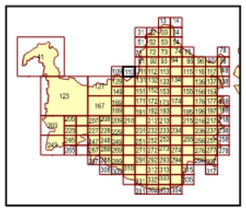

OPM-12.1

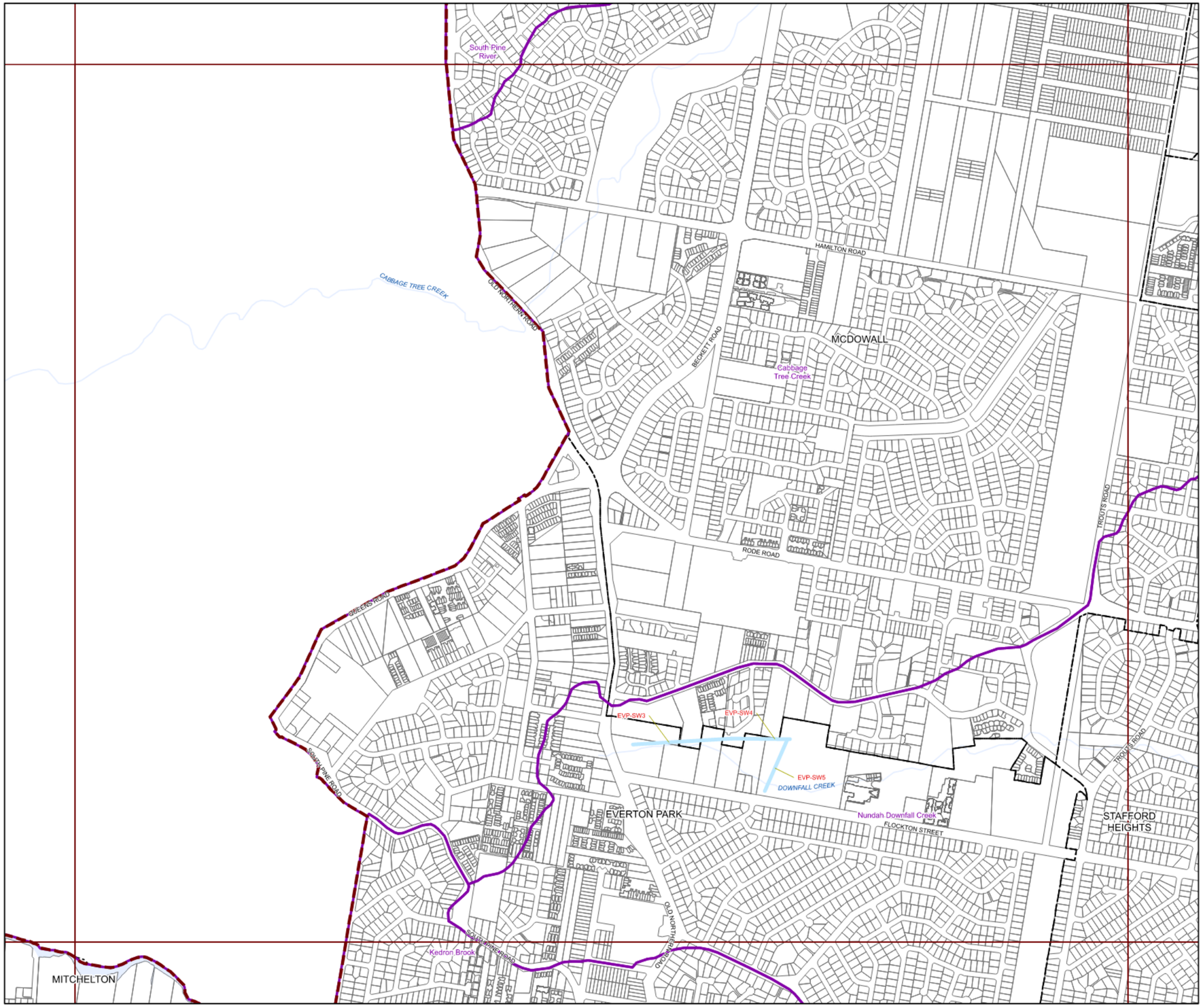

BRISBANE CITY
Planning Scheme

Long Term Infrastructure Plans
Other Plan Map

Stormwater Network

- Backflow prevention device
- Bioretention swale
- Natural channel
- Pipe - new
- Pipe - relief
- Culvert
- SQID
- Land acquisition
- Natural channel
- Rehabilitation

Boundaries

- Suburb boundaries
- Priority infrastructure area
- Stormwater service catchments
- Property boundaries
- Individual network map boundaries
- Waterbody

NOTES: This map is notional only and should not be used for interpreting City Plan provisions relating to specific sites.
To properly interpret the maps, the planning scheme must be referred to.
As adopted by Council, Effective 27th June 2025.
Based on Cadastral Data provided with the permission of the Department of Resources.
While every care is taken to ensure the accuracy of this data, the Brisbane City Council and the copyright owners, in permitting the use of this data, make no representations or warranties about its accuracy, reliability, completeness or suitability for any particular purpose and disclaims all responsibility and all liability (including without limitation, liability in negligence) for all expenses, losses, damages (including indirect or consequential damage) and costs which you might incur as a result of the data being inaccurate or incomplete in any way and for any reason.
© The State of Queensland (Department of Resources) 2021
© StreetPro 2022
© Brisbane City Council 2025

Projection: Map Grid of Australia, Zone 56
Horizontal Datum: Geocentric Datum of Australia 1994

Approximate Scale @ A3 1:10,000

0 200 400
Metres

OPM-12.1

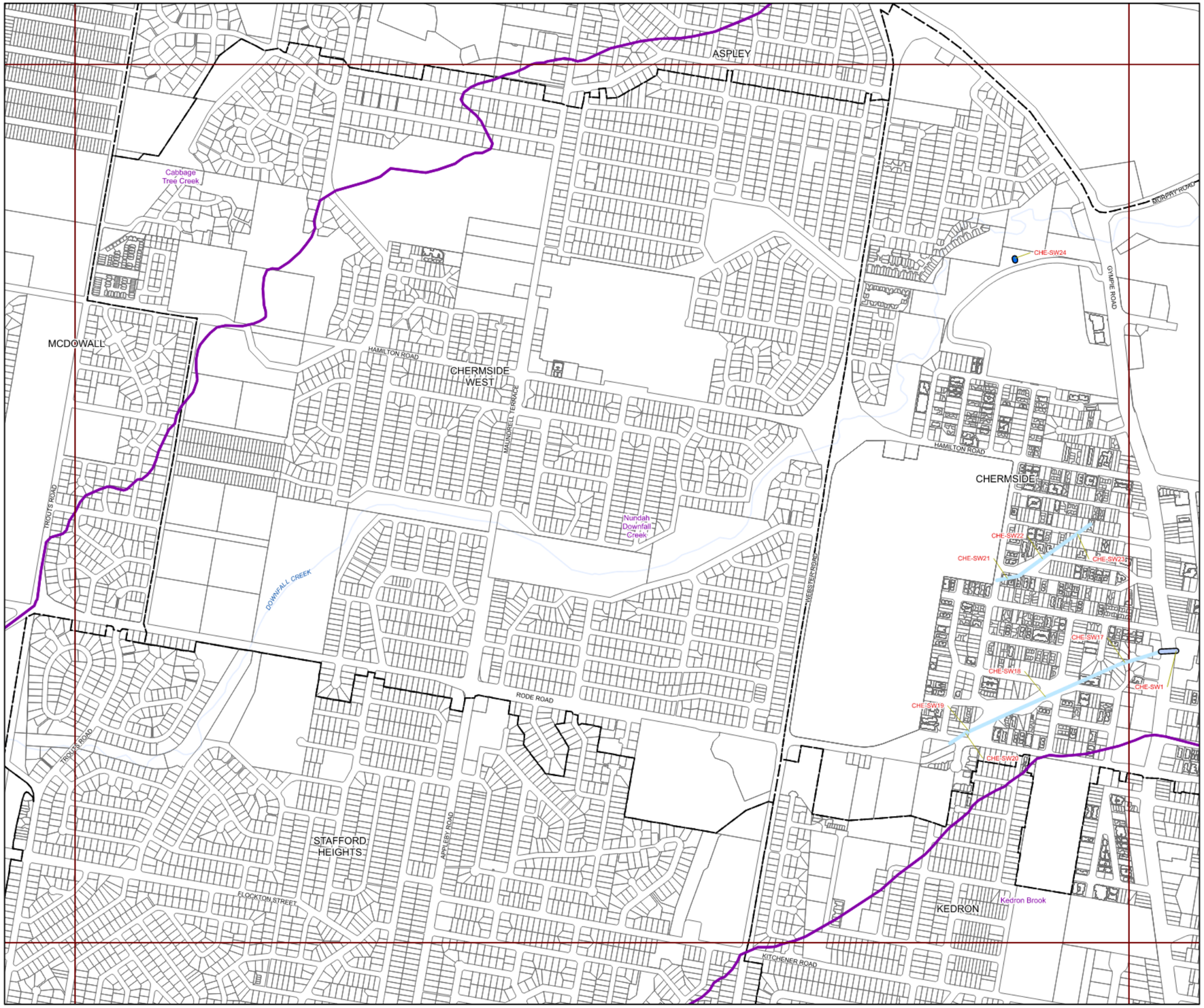

BRISBANE CITY
Planning Scheme

Long Term Infrastructure Plans
Other Plan Map

Stormwater Network

- Backflow prevention device
- Bioretention swale
- Natural channel
- Pipe - new
- Pipe - relief
- Culvert
- SQID
- Land acquisition
- Natural channel
- Rehabilitation

Boundaries

- Suburb boundaries
- Priority infrastructure area
- Stormwater service catchments
- Property boundaries
- Individual network map boundaries
- Waterbody

NOTES: This map is notional only and should not be used for interpreting City Plan provisions relating to specific sites.
To properly interpret the maps, the planning scheme must be referred to.
As adopted by Council, Effective 27th June 2025.
Based on Cadastral Data provided with the permission of the Department of Resources.
While every care is taken to ensure the accuracy of this data, the Brisbane City Council and the copyright owners, in permitting the use of this data, make no representations or warranties about its accuracy, reliability, completeness or suitability for any particular purpose and disclaims all responsibility and all liability (including without limitation, liability in negligence) for all expenses, losses, damages (including indirect or consequential damage) and costs which you might incur as a result of the data being inaccurate or incomplete in any way and for any reason.
© The State of Queensland (Department of Resources) 2021
© StreetPro 2022
© Brisbane City Council 2025

Projection: Map Grid of Australia, Zone 56
Horizontal Datum: Geocentric Datum of Australia 1994

Approximate Scale @ A3 1:10,000

0 200 400
Metres

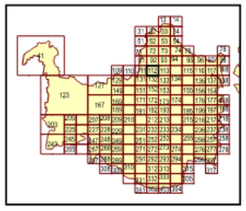

OPM-12.1

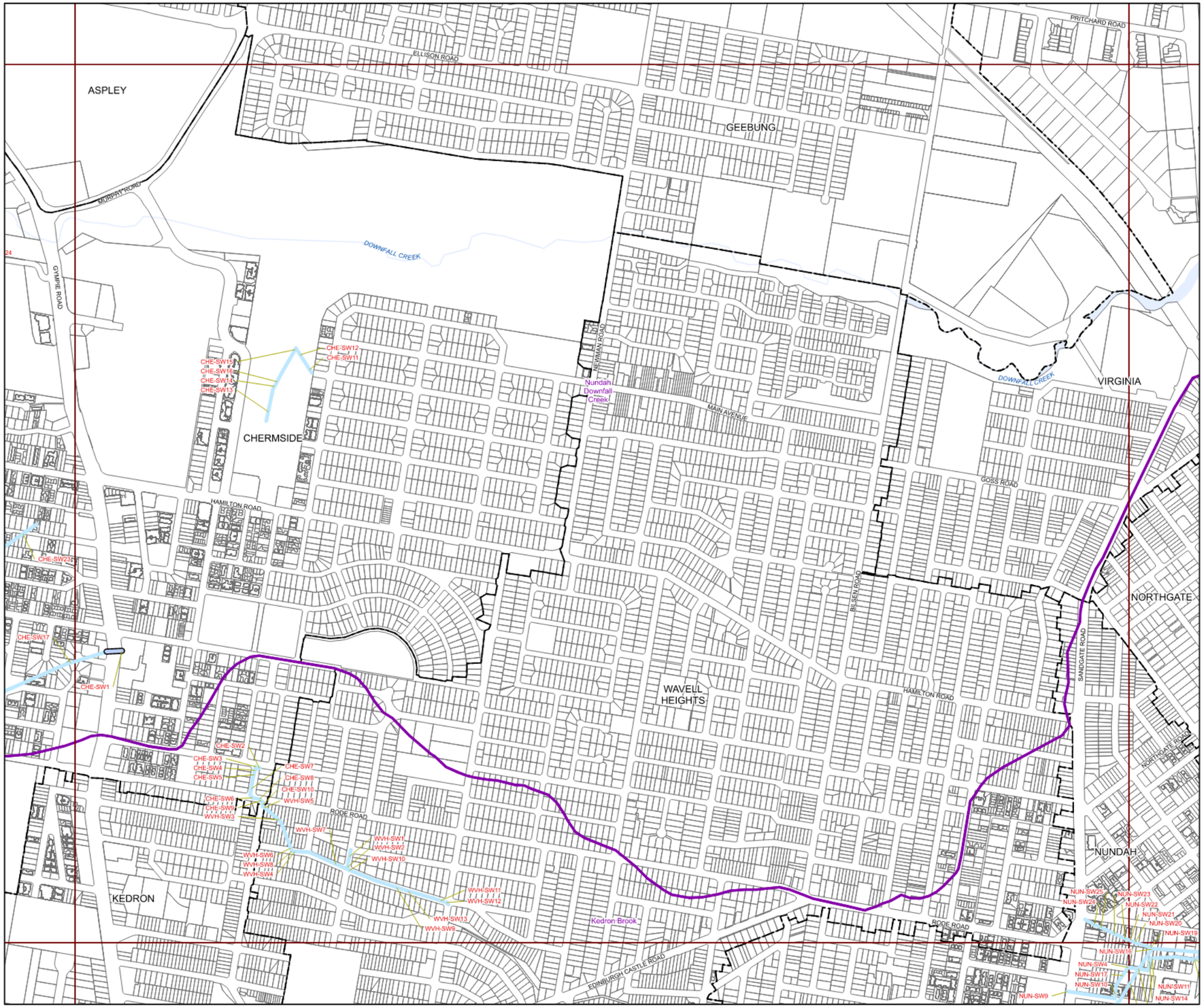

BRISBANE CITY
Planning Scheme

Long Term Infrastructure Plans
Other Plan Map

Stormwater Network

- Backflow prevention device
- Bioretention swale
- Natural channel
- Pipe - new
- Pipe - relief
- Culvert
- SQID
- Land acquisition
- Natural channel
- Rehabilitation

Boundaries

- Suburb boundaries
- Priority infrastructure area
- Stormwater service catchments
- Property boundaries
- Individual network map boundaries
- Waterbody

NOTES: This map is notional only and should not be used for interpreting City Plan provisions relating to specific sites.
To properly interpret the maps, the planning scheme must be referred to.
As adopted by Council, Effective 27th June 2025.
Based on Cadastral Data provided with the permission of the Department of Resources.
While every care is taken to ensure the accuracy of this data, the Brisbane City Council and the copyright owners, in permitting the use of this data, make no representations or warranties about its accuracy, reliability, completeness or suitability for any particular purpose and disclaims all responsibility and all liability (including without limitation, liability in negligence) for all expenses, losses, damages (including indirect or consequential damage) and costs which you might incur as a result of the data being inaccurate or incomplete in any way and for any reason.
© The State of Queensland (Department of Resources) 2021
© StreetPro 2022
© Brisbane City Council 2025

Projection: Map Grid of Australia, Zone 56
Horizontal Datum: Geocentric Datum of Australia 1994

Approximate Scale @ A3 1:10,000

0 200 400
Metres

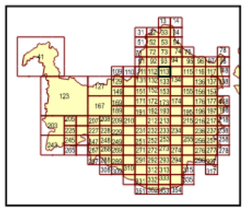

OPM-12.1

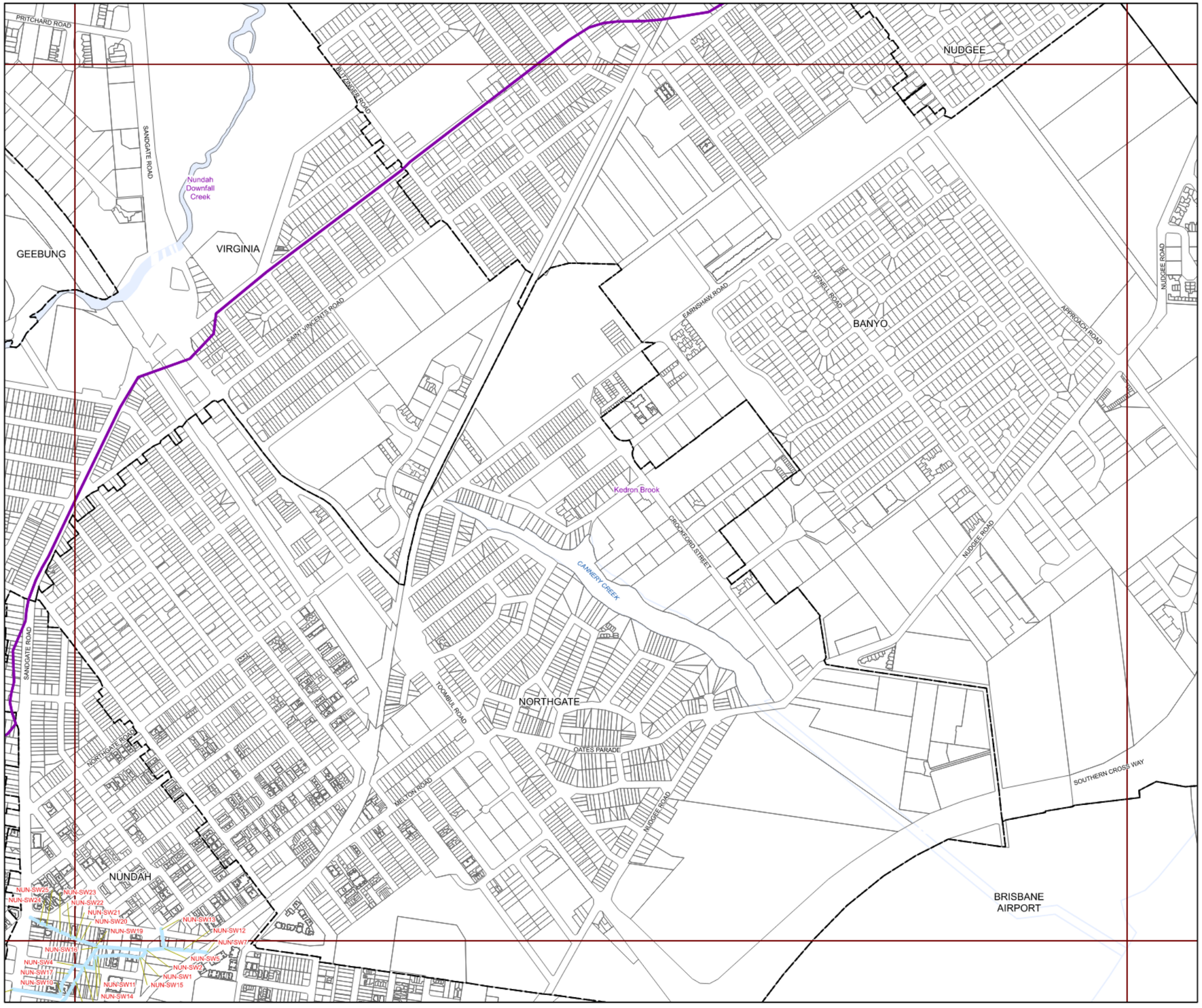

BRISBANE CITY
Planning Scheme

Long Term Infrastructure Plans
Other Plan Map

Stormwater Network

- Backflow prevention device
- Bioretention swale
- Natural channel
- Pipe - new
- Pipe - relief
- Culvert
- SQID
- Land acquisition
- Natural channel
- Rehabilitation

Boundaries

- Suburb boundaries
- Priority infrastructure area
- Stormwater service catchments
- Property boundaries
- Individual network map boundaries
- Waterbody

NOTES: This map is notional only and should not be used for interpreting City Plan provisions relating to specific sites.
To properly interpret the maps, the planning scheme must be referred to.
As adopted by Council, Effective 27th June 2025.
Based on Cadastral Data provided with the permission of the Department of Resources.
While every care is taken to ensure the accuracy of this data, the Brisbane City Council and the copyright owners, in permitting the use of this data, make no representations or warranties about its accuracy, reliability, completeness or suitability for any particular purpose and disclaims all responsibility and all liability (including without limitation, liability in negligence) for all expenses, losses, damages (including indirect or consequential damage) and costs which you might incur as a result of the data being maccurate or incomplete in any way and for any reason.
© The State of Queensland (Department of Resources) 2021
© StreetPro 2022
© Brisbane City Council 2025

Projection: Map Grid of Australia, Zone 56
Horizontal Datum: Geocentric Datum of Australia 1994

Approximate Scale @ A3 1:10,000

0 200 400
Metres

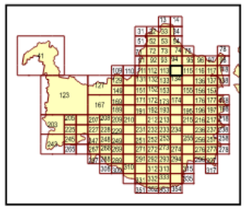

OPM-12.1

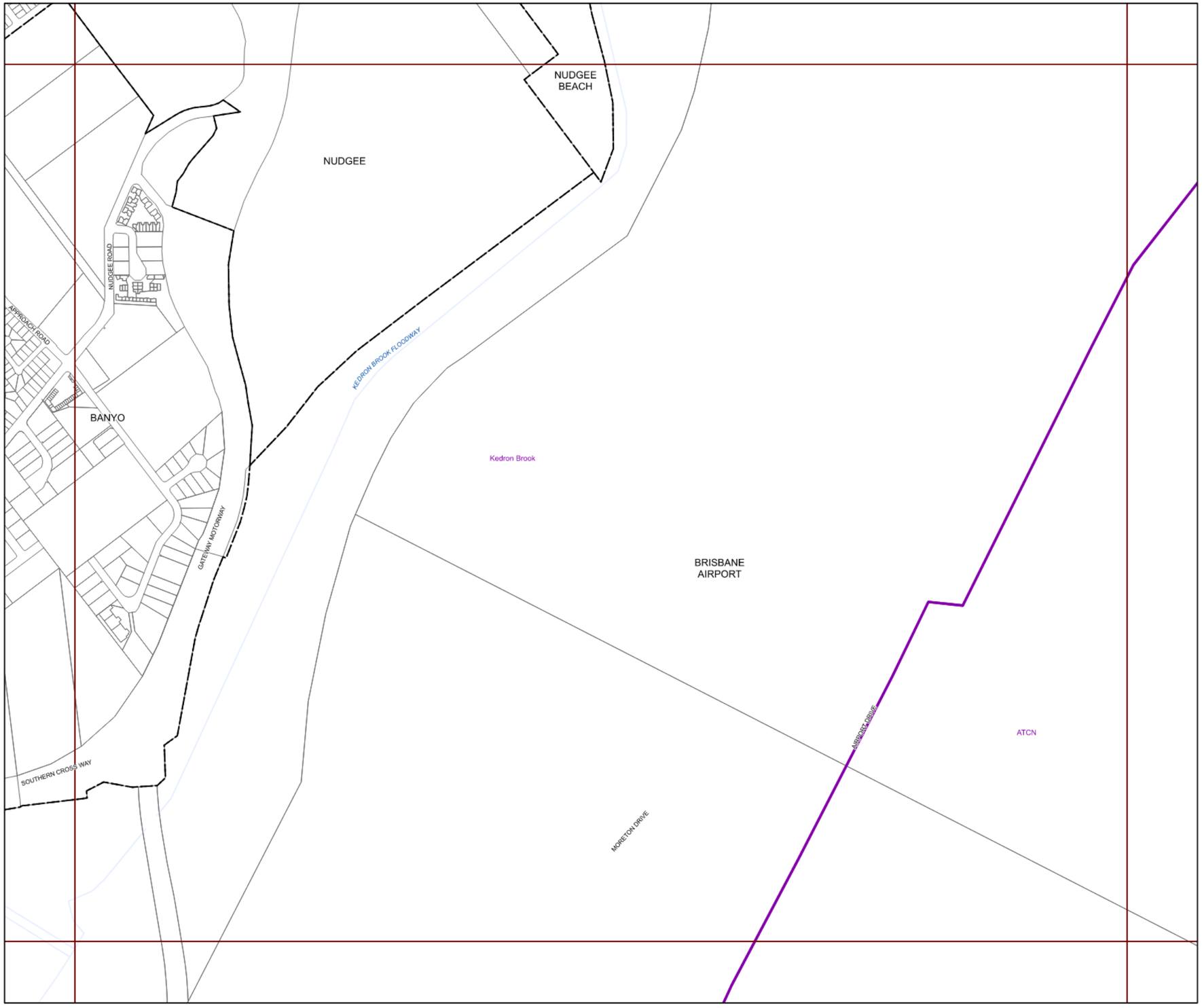

BRISBANE CITY
Planning Scheme

Long Term Infrastructure Plans
Other Plan Map

Stormwater Network

- Backflow prevention device
- Bioretention swale
- Natural channel
- Pipe - new
- Pipe - relief
- Culvert
- SQID
- Land acquisition
- Natural channel
- Rehabilitation

Boundaries

- Suburb boundaries
- Priority infrastructure area
- Stormwater service catchments
- Property boundaries
- Individual network map boundaries
- Waterbody

NOTES: This map is notional only and should not be used for interpreting City Plan provisions relating to specific sites.
To properly interpret the maps, the planning scheme must be referred to.
As adopted by Council, Effective 27th June 2025.
Based on Cadastral Data provided with the permission of the Department of Resources.
While every care is taken to ensure the accuracy of this data, the Brisbane City Council and the copyright owners, in permitting the use of this data, make no representations or warranties about its accuracy, reliability, completeness or suitability for any particular purpose and disclaims all responsibility and all liability (including without limitation, liability in negligence) for all expenses, losses, damages (including indirect or consequential damage) and costs which you might incur as a result of the data being inaccurate or incomplete in any way and for any reason.
© The State of Queensland (Department of Resources) 2021
© StreetPro 2022
© Brisbane City Council 2025

Projection: Map Grid of Australia, Zone 56
Horizontal Datum: Geocentric Datum of Australia 1994

Approximate Scale @ A3 1:10,000

0 200 400
Metres

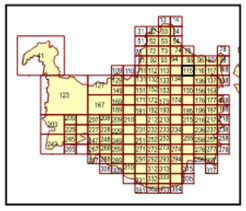

OPM-12.1

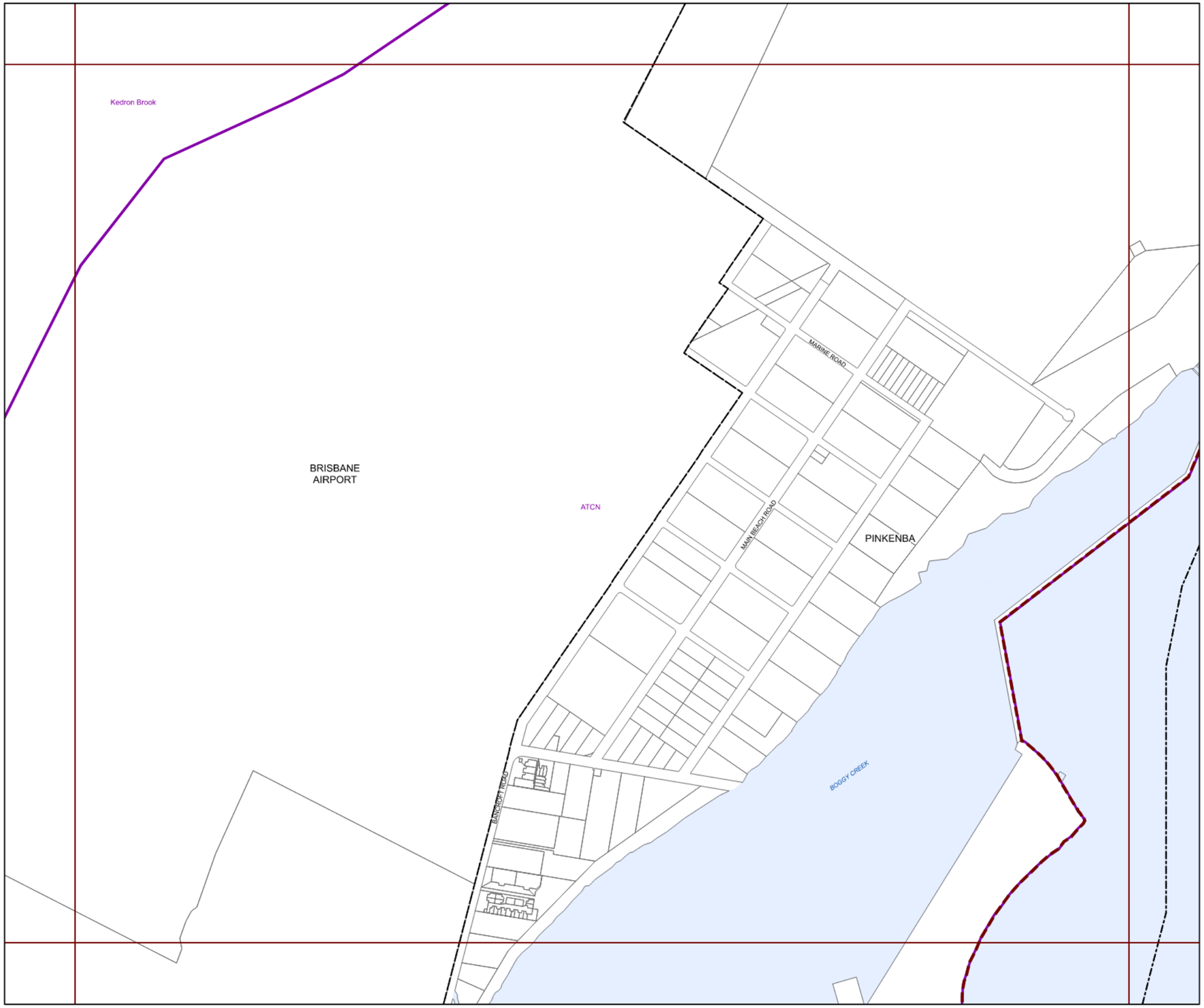

BRISBANE CITY
Planning Scheme

Long Term Infrastructure Plans
Other Plan Map

Stormwater Network

- Backflow prevention device
- Bioretention swale
- Natural channel
- Pipe - new
- Pipe - relief
- Culvert
- SQID
- Land acquisition
- Natural channel
- Rehabilitation

Boundaries

- Suburb boundaries
- Priority infrastructure area
- Stormwater service catchments
- Property boundaries
- Individual network map boundaries
- Waterbody

NOTES: This map is notional only and should not be used for interpreting City Plan provisions relating to specific sites.
To properly interpret the maps, the planning scheme must be referred to.
As adopted by Council, Effective 27th June 2025.
Based on Cadastral Data provided with the permission of the Department of Resources.
While every care is taken to ensure the accuracy of this data, the Brisbane City Council and the copyright owners, in permitting the use of this data, make no representations or warranties about its accuracy, reliability, completeness or suitability for any particular purpose and disclaims all responsibility and all liability (including without limitation, liability in negligence) for all expenses, losses, damages (including indirect or consequential damage) and costs which you might incur as a result of the data being inaccurate or incomplete in any way and for any reason.
© The State of Queensland (Department of Resources) 2021
© StreetPro 2022
© Brisbane City Council 2025

Projection: Map Grid of Australia, Zone 56
Horizontal Datum: Geocentric Datum of Australia 1994

Approximate Scale @ A3 1:10,000

0 200 400
Metres

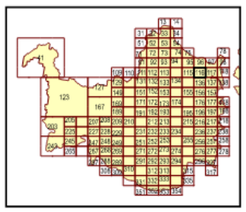

OPM-12.1

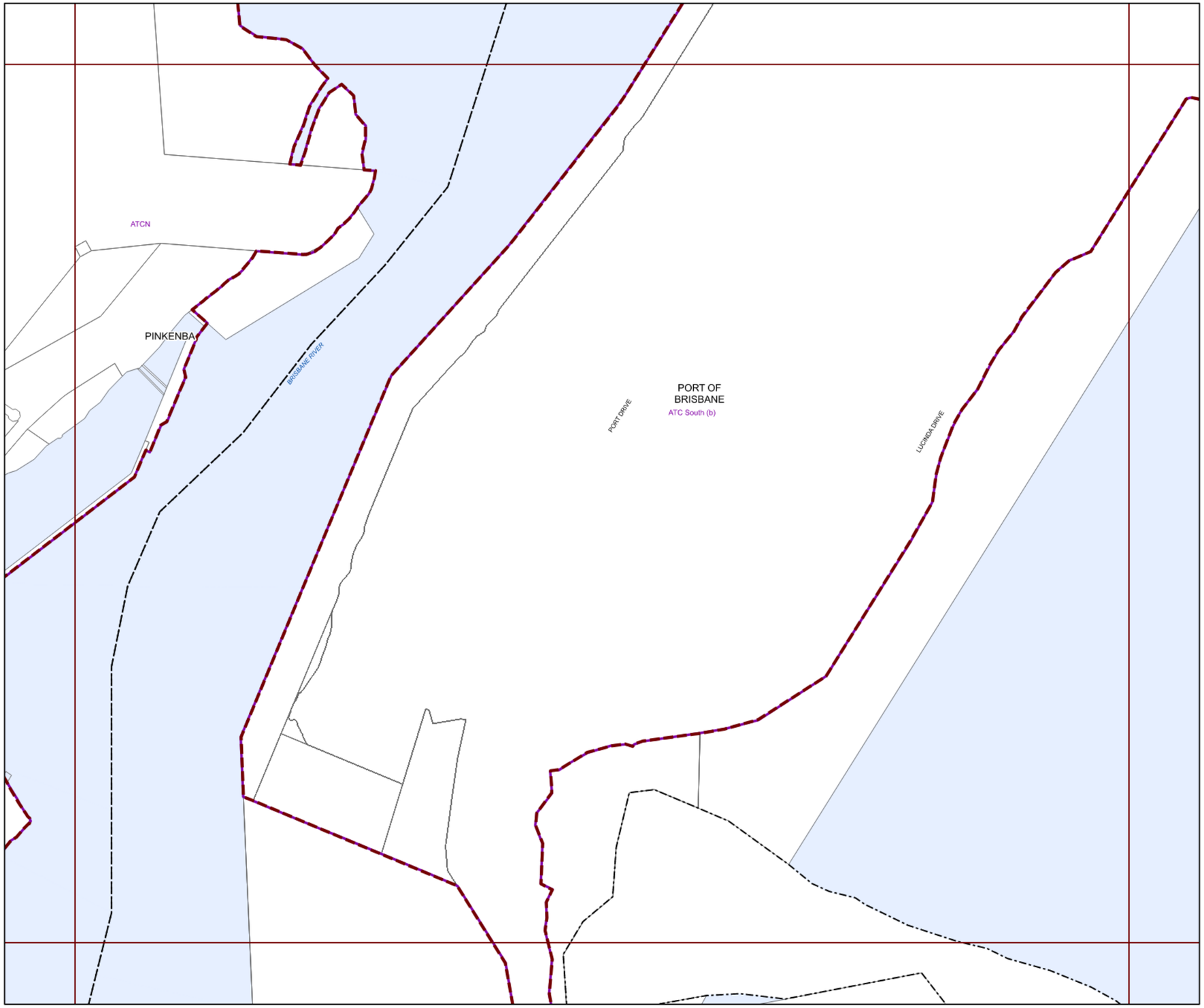

BRISBANE CITY
Planning Scheme

Long Term Infrastructure Plans
Other Plan Map

Stormwater Network

- Backflow prevention device
- Bioretention swale
- Natural channel
- Pipe - new
- Pipe - relief
- Culvert
- SQID
- Land acquisition
- Natural channel
- Rehabilitation

Boundaries

- Suburb boundaries
- Priority infrastructure area
- Stormwater service catchments
- Property boundaries
- Individual network map boundaries
- Waterbody

NOTES: This map is notional only and should not be used for interpreting City Plan provisions relating to specific sites.
To properly interpret the maps, the planning scheme must be referred to.
As adopted by Council, Effective 27th June 2025.
Based on Cadastral Data provided with the permission of the Department of Resources.
While every care is taken to ensure the accuracy of this data, the Brisbane City Council and the copyright owners, in permitting the use of this data, make no representations or warranties about its accuracy, reliability, completeness or suitability for any particular purpose and disclaims all responsibility and all liability (including without limitation, liability in negligence) for all expenses, losses, damages (including indirect or consequential damage) and costs which you might incur as a result of the data being inaccurate or incomplete in any way and for any reason.
© The State of Queensland (Department of Resources) 2021
© StreetPro 2022
© Brisbane City Council 2025

Projection: Map Grid of Australia, Zone 56
Horizontal Datum: Geocentric Datum of Australia 1994

Approximate Scale @ A3 1:10,000

0 200 400
Metres

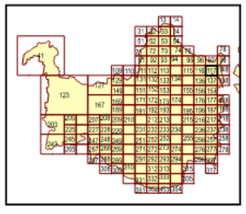

OPM-12.1

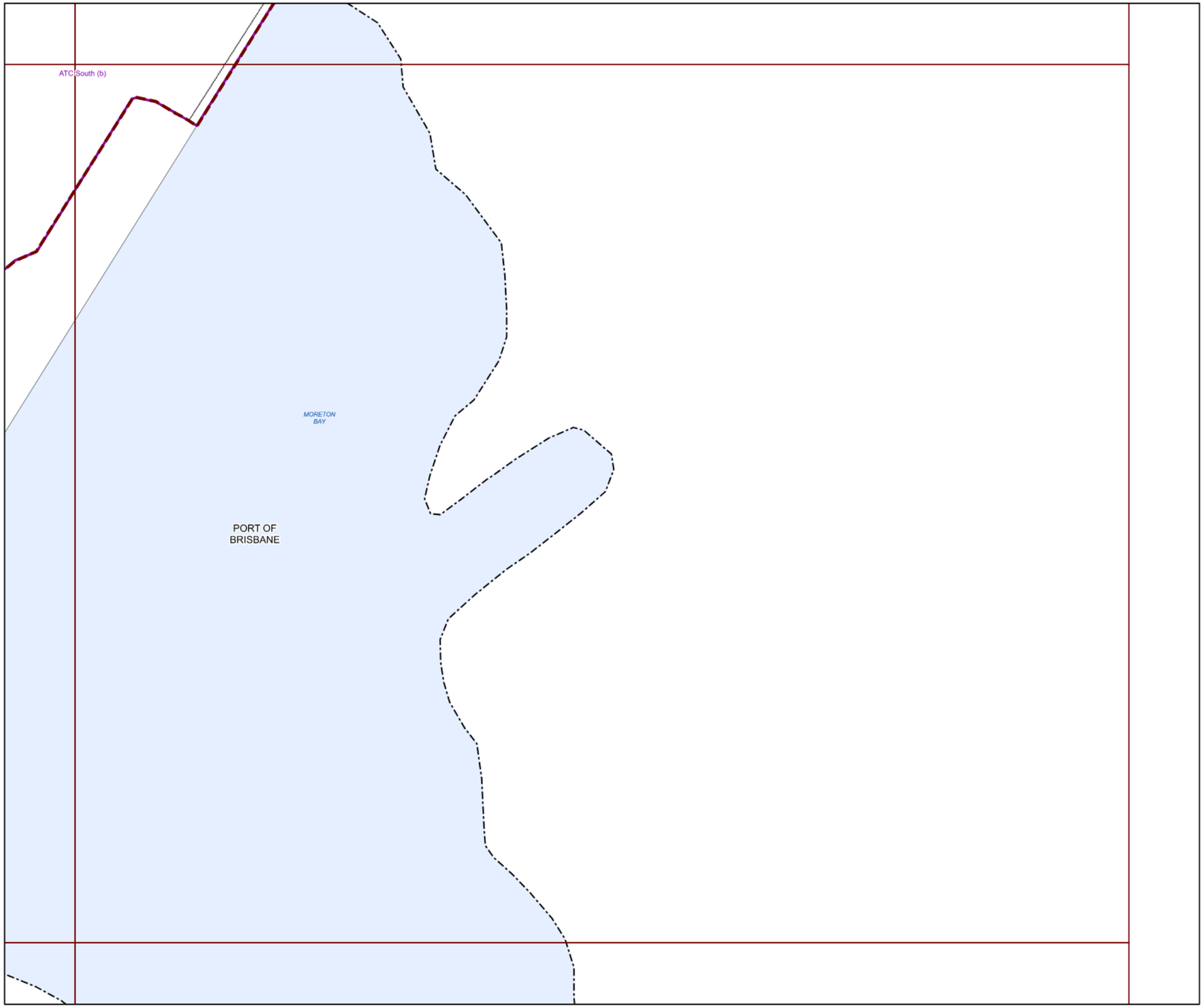

BRISBANE CITY
Planning Scheme

Long Term Infrastructure Plans
Other Plan Map

Stormwater Network

- Backflow prevention device
- Bioretention swale
- Natural channel
- Pipe - new
- Pipe - relief
- Culvert
- SQID
- Land acquisition
- Natural channel
- Rehabilitation

Boundaries

- Suburb boundaries
- Priority infrastructure area
- Stormwater service catchments
- Property boundaries
- Individual network map boundaries
- Waterbody

NOTES: This map is notional only and should not be used for interpreting City Plan provisions relating to specific sites.
To properly interpret the maps, the planning scheme must be referred to.
As adopted by Council, Effective 27th June 2025.
Based on Cadastral Data provided with the permission of the Department of Resources.
While every care is taken to ensure the accuracy of this data, the Brisbane City Council and the copyright owners, in permitting the use of this data, make no representations or warranties about its accuracy, reliability, completeness or suitability for any particular purpose and disclaims all responsibility and all liability (including without limitation, liability in negligence) for all expenses, losses, damages (including indirect or consequential damage) and costs which you might incur as a result of the data being inaccurate or incomplete in any way and for any reason.
© The State of Queensland (Department of Resources) 2021
© StreetPro 2022
© Brisbane City Council 2025

Projection: Map Grid of Australia, Zone 56
Horizontal Datum: Geocentric Datum of Australia 1994

Approximate Scale @ A3 1:10,000

0 200 400
Metres

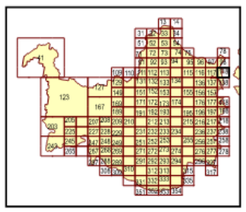

OPM-12.1

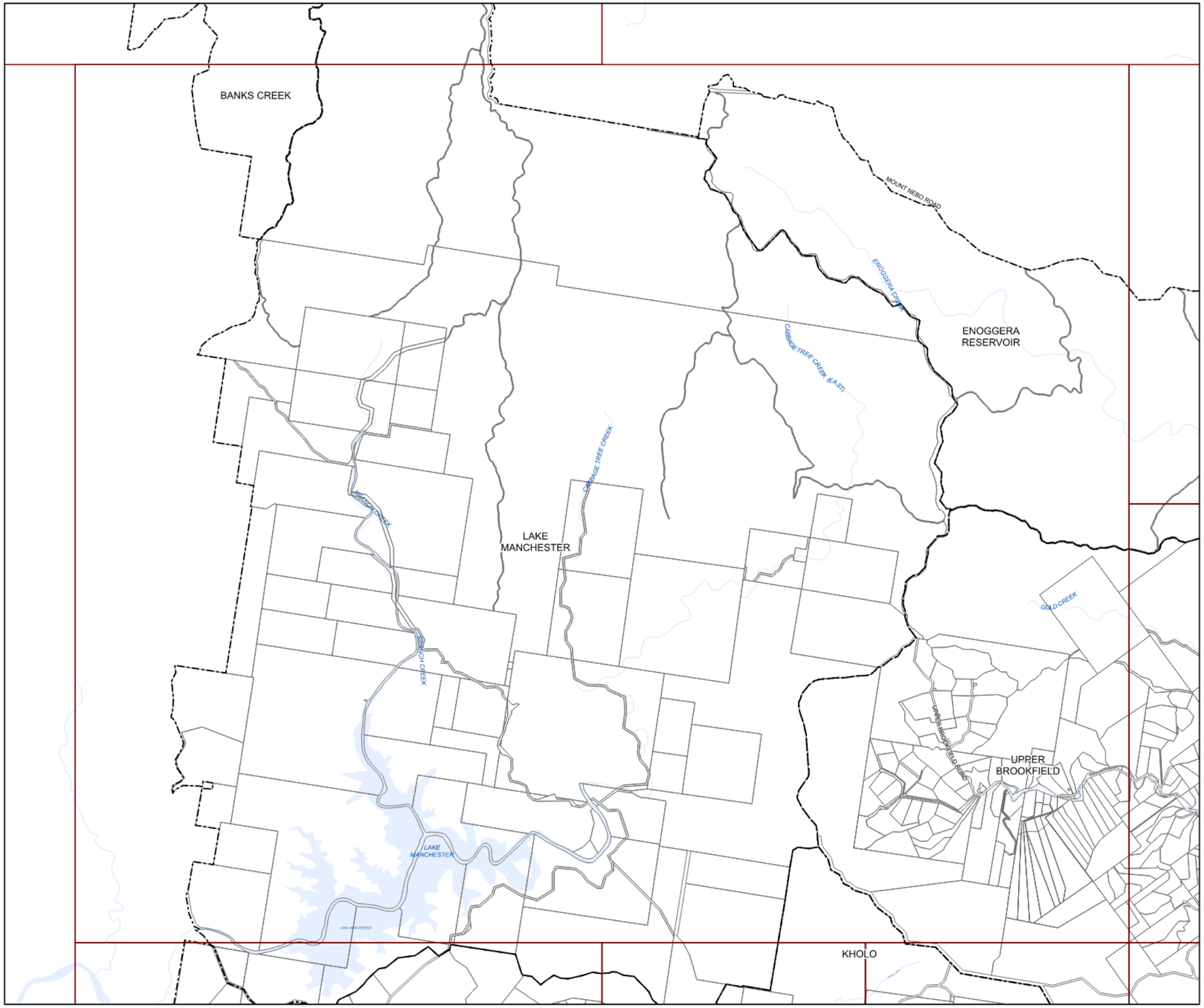

BRISBANE CITY
Planning Scheme

Long Term Infrastructure Plans
Other Plan Map

Stormwater Network

- Backflow prevention device
- Bioretention swale
- Natural channel
- Pipe - new
- Pipe - relief
- Culvert
- SQID
- Land acquisition
- Natural channel
- Rehabilitation

Boundaries

- Suburb boundaries
- Priority infrastructure area
- Stormwater service catchments
- Property boundaries
- Individual network map boundaries
- Waterbody

NOTES: This map is notional only and should not be used for interpreting City Plan provisions relating to specific sites.
To properly interpret the maps, the planning scheme must be referred to.
As adopted by Council, Effective 27th June 2025.
Based on Cadastral Data provided with the permission of the Department of Resources.
While every care is taken to ensure the accuracy of this data, the Brisbane City Council and the copyright owners, in permitting the use of this data, make no representations or warranties about its accuracy, reliability, completeness or suitability for any particular purpose and disclaims all responsibility and all liability (including without limitation, liability in negligence) for all expenses, losses, damages (including indirect or consequential damage) and costs which you might incur as a result of the data being inaccurate or incomplete in any way and for any reason.
© The State of Queensland (Department of Resources) 2021
© StreetPro 2022
© Brisbane City Council 2025

Projection: Map Grid of Australia, Zone 56
Horizontal Datum: Geocentric Datum of Australia 1994

Approximate Scale @ A3 1:40,000

0 780 1,560
Metres

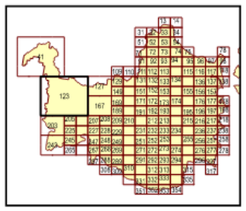

OPM-12.1

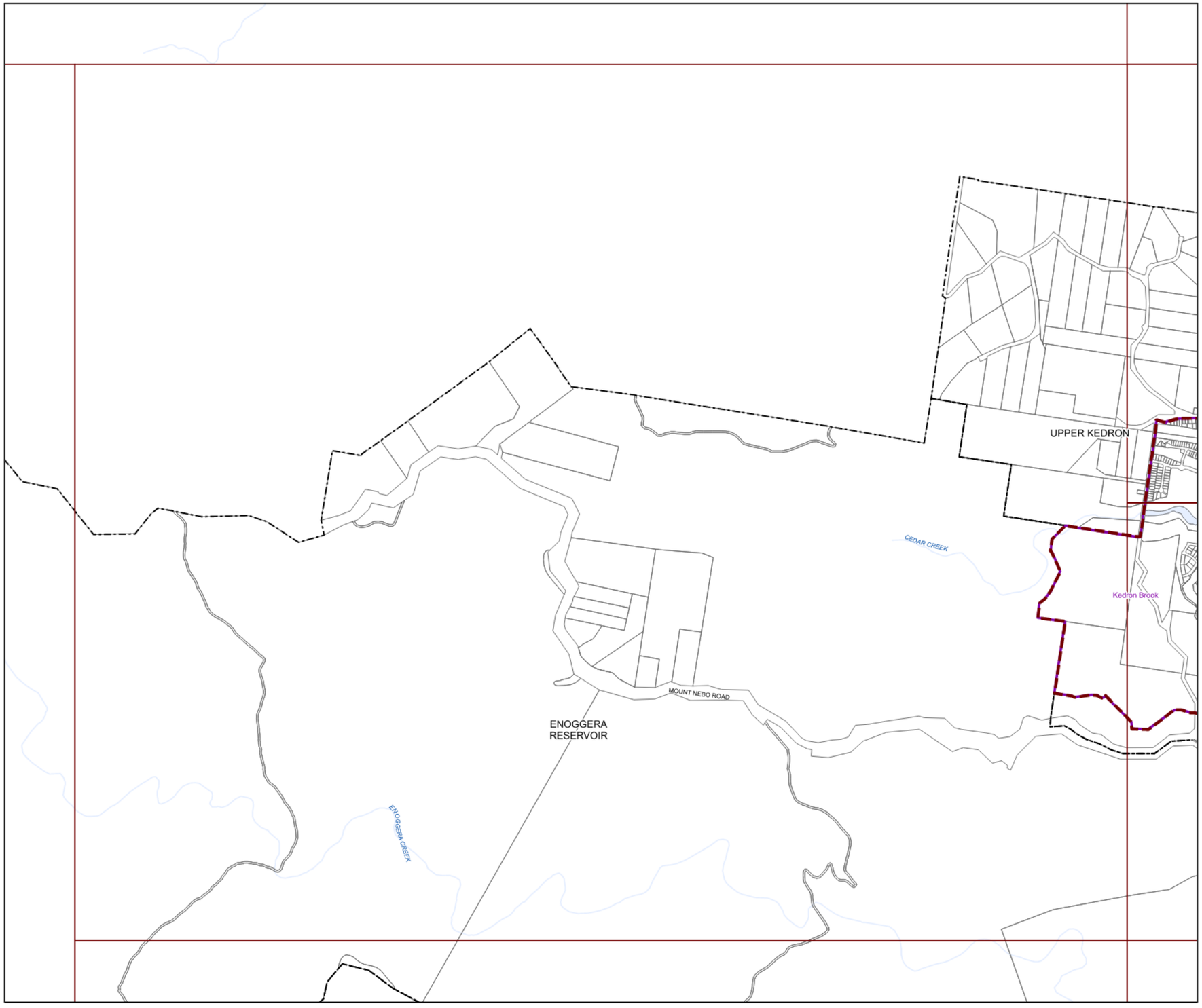

BRISBANE CITY
Planning Scheme

Long Term Infrastructure Plans
Other Plan Map

Stormwater Network

- Backflow prevention device
- Bioretention swale
- Natural channel
- Pipe - new
- Pipe - relief
- Culvert
- SQID
- Land acquisition
- Natural channel
- Rehabilitation

Boundaries

- Suburb boundaries
- Priority infrastructure area
- Stormwater service catchments
- Property boundaries
- Individual network map boundaries
- Waterbody

NOTES: This map is notional only and should not be used for interpreting City Plan provisions relating to specific sites.
To properly interpret the maps, the planning scheme must be referred to.
As adopted by Council, Effective 27th June 2025.
Based on Cadastral Data provided with the permission of the Department of Resources.
While every care is taken to ensure the accuracy of this data, the Brisbane City Council and the copyright owners, in permitting the use of this data, make no representations or warranties about its accuracy, reliability, completeness or suitability for any particular purpose and disclaims all responsibility and all liability (including without limitation, liability in negligence) for all expenses, losses, damages (including indirect or consequential damage) and costs which you might incur as a result of the data being inaccurate or incomplete in any way and for any reason.
© The State of Queensland (Department of Resources) 2021
© StreetPro 2022
© Brisbane City Council 2025

Projection: Map Grid of Australia, Zone 56
Horizontal Datum: Geocentric Datum of Australia 1994

Approximate Scale @ A3 1:20,000

0 400 800
Metres

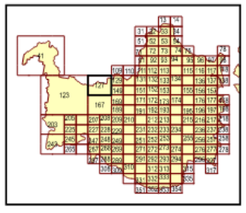

OPM-12.1

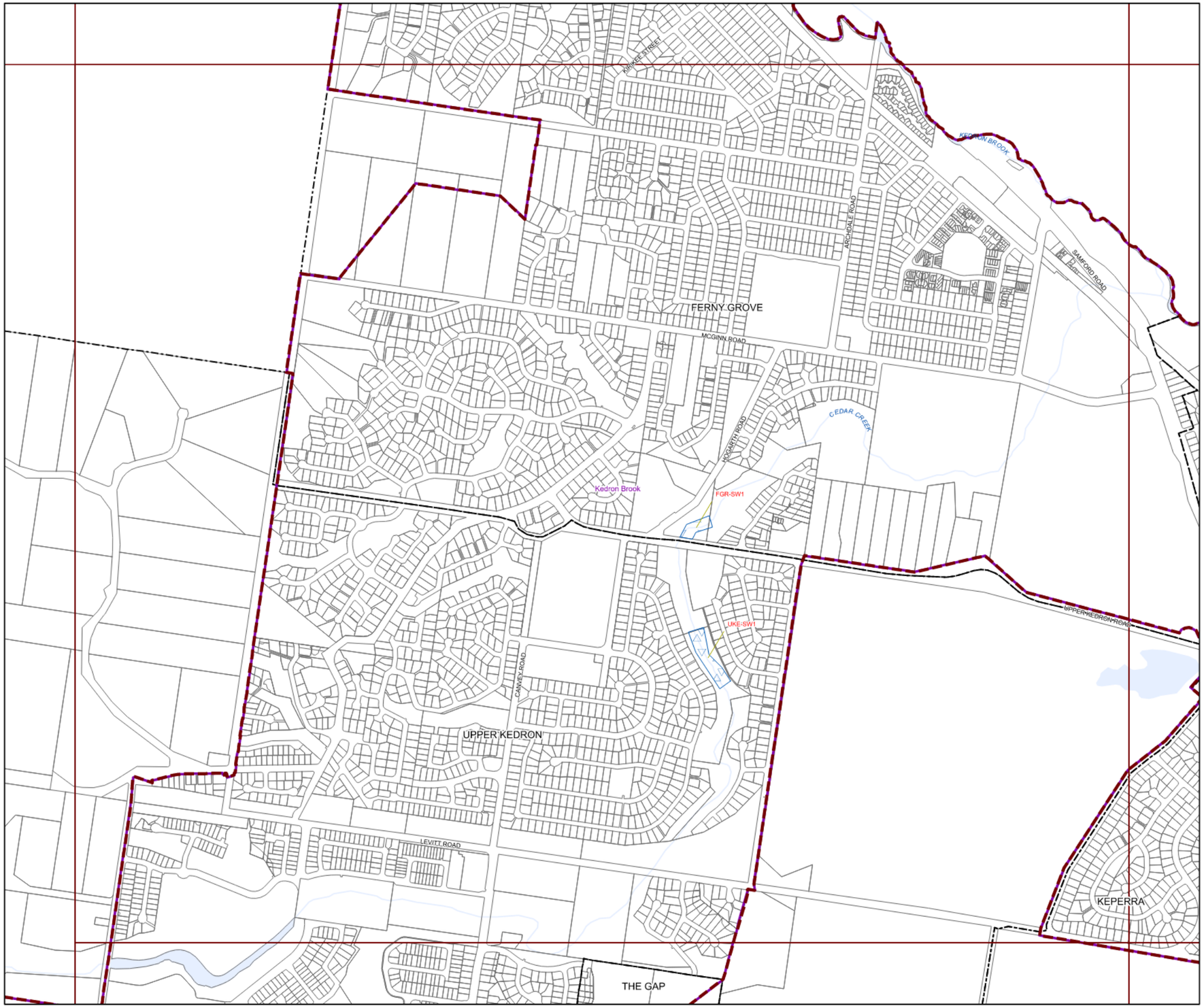

BRISBANE CITY
Planning Scheme

Long Term Infrastructure Plans
Other Plan Map

Stormwater Network

- Backflow prevention device
- Bioretention swale
- Natural channel
- Pipe - new
- Pipe - relief
- Culvert
- SQID
- Land acquisition
- Natural channel
- Rehabilitation

Boundaries

- Suburb boundaries
- Priority infrastructure area
- Stormwater service catchments
- Property boundaries
- Individual network map boundaries
- Waterbody

NOTES: This map is notional only and should not be used for interpreting City Plan provisions relating to specific sites.
To properly interpret the maps, the planning scheme must be referred to.
As adopted by Council, Effective 27th June 2025.
Based on Cadastral Data provided with the permission of the Department of Resources.
While every care is taken to ensure the accuracy of this data, the Brisbane City Council and the copyright owners, in permitting the use of this data, make no representations or warranties about its accuracy, reliability, completeness or suitability for any particular purpose and disclaims all responsibility and all liability (including without limitation, liability in negligence) for all expenses, losses, damages (including indirect or consequential damage) and costs which you might incur as a result of the data being inaccurate or incomplete in any way and for any reason.
© The State of Queensland (Department of Resources) 2021
© StreetPro 2022
© Brisbane City Council 2025

Projection: Map Grid of Australia, Zone 56
Horizontal Datum: Geocentric Datum of Australia 1994

Approximate Scale @ A3 1:10,000

0 200 400
Metres

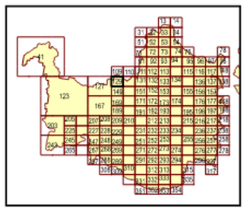

OPM-12.1

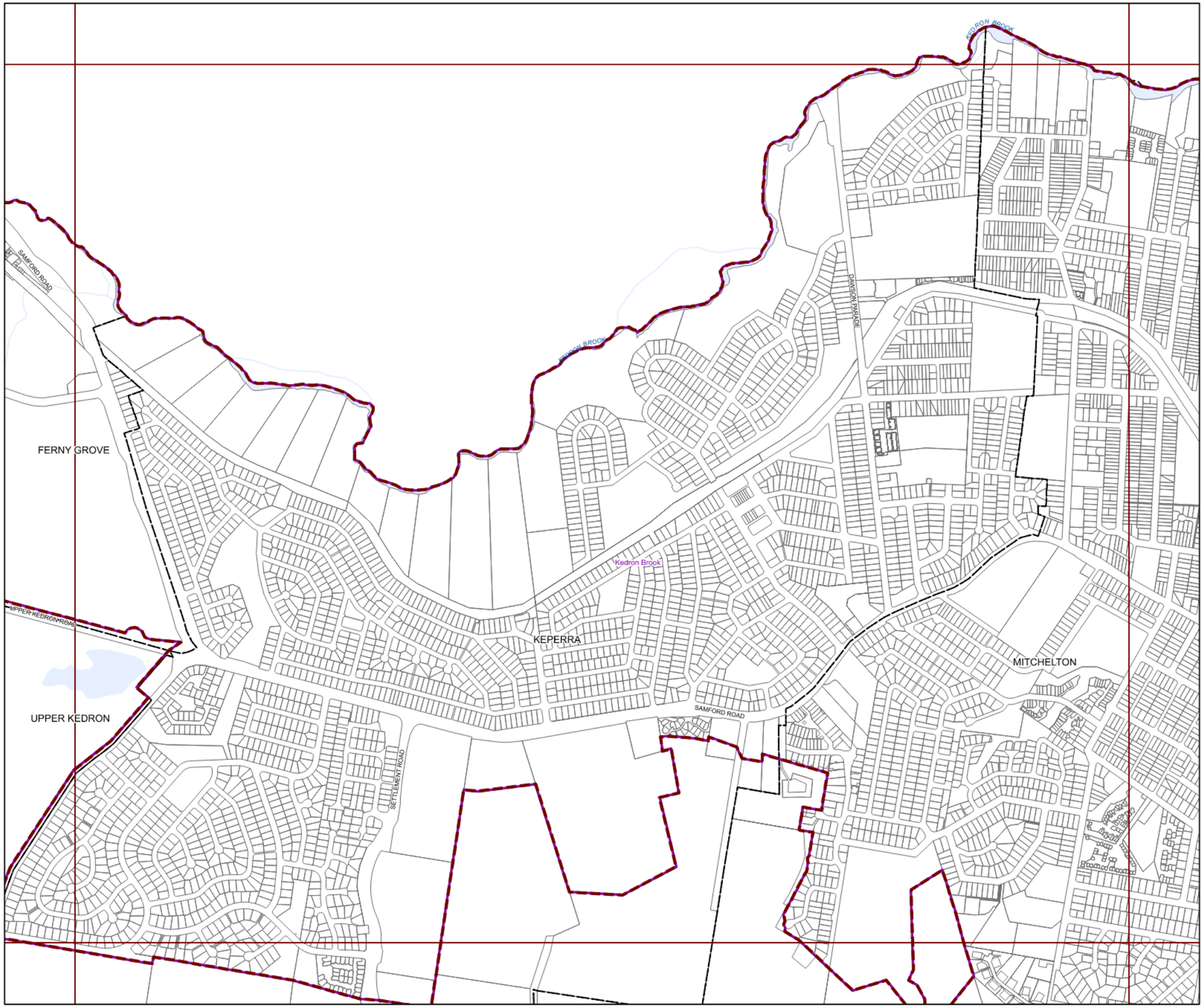

BRISBANE CITY
Planning Scheme

Long Term Infrastructure Plans
Other Plan Map

Stormwater Network

- Backflow prevention device
- Bioretention swale
- Natural channel
- Pipe - new
- Pipe - relief
- Culvert
- SQID
- Land acquisition
- Natural channel
- Rehabilitation

Boundaries

- Suburb boundaries
- Priority infrastructure area
- Stormwater service catchments
- Property boundaries
- Individual network map boundaries
- Waterbody

NOTES: This map is notional only and should not be used for interpreting City Plan provisions relating to specific sites.
To properly interpret the maps, the planning scheme must be referred to.
As adopted by Council. Effective 27th June 2025.
Based on Cadastral Data provided with the permission of the Department of Resources.
While every care is taken to ensure the accuracy of this data, the Brisbane City Council and the copyright owners, in permitting the use of this data, make no representations or warranties about its accuracy, reliability, completeness or suitability for any particular purpose and disclaims all responsibility and all liability (including without limitation, liability in negligence) for all expenses, losses, damages (including indirect or consequential damage) and costs which you might incur as a result of the data being inaccurate or incomplete in any way and for any reason.
© The State of Queensland (Department of Resources) 2021
© StreetPro 2022
© Brisbane City Council 2025

Projection: Map Grid of Australia, Zone 56
Horizontal Datum: Geocentric Datum of Australia 1994

Approximate Scale @ A3 1:10,000

0 200 400
Metres

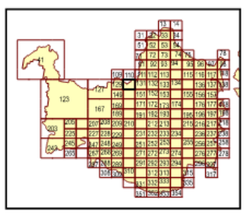

OPM-12.1

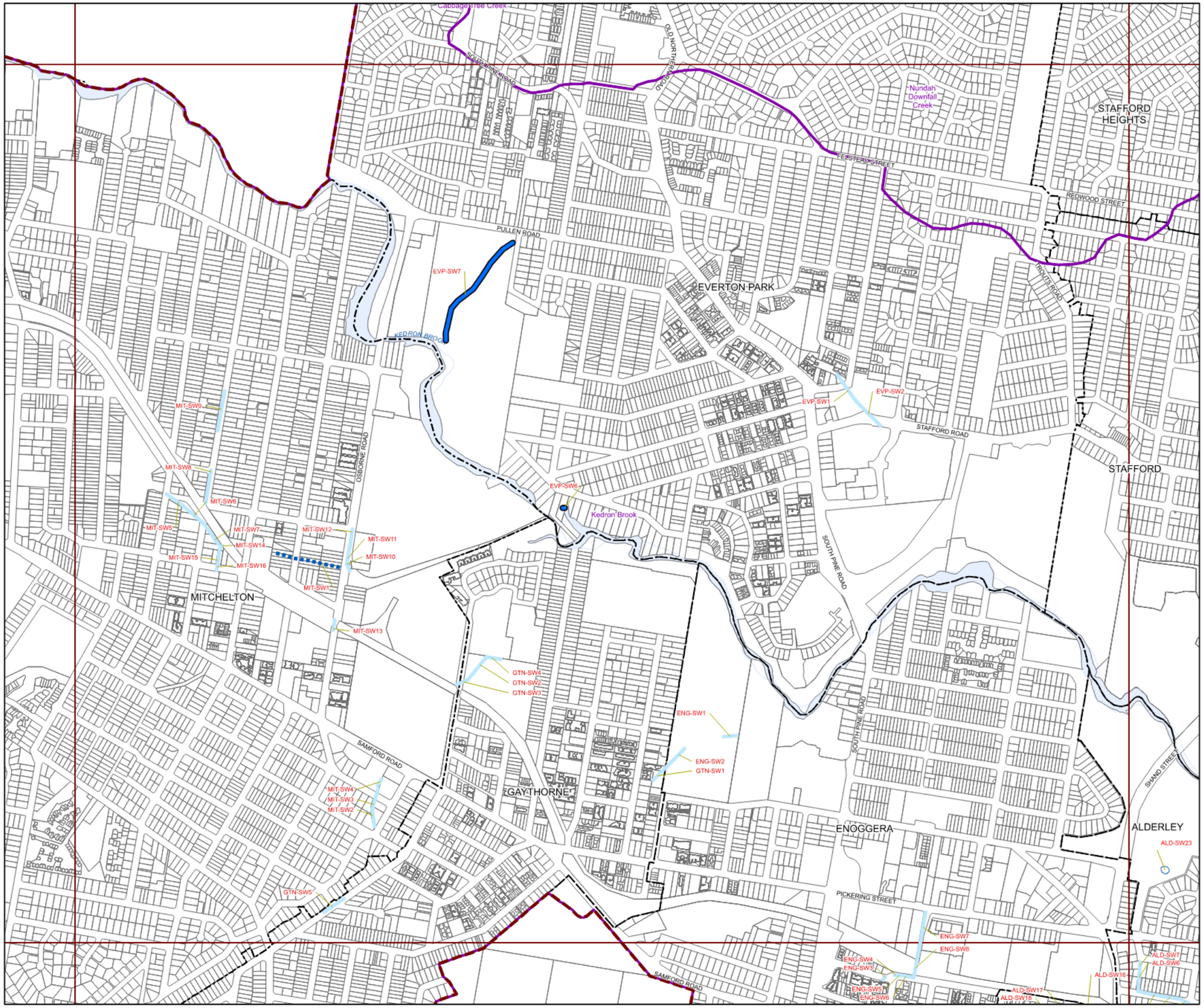

BRISBANE CITY
Planning Scheme

Long Term Infrastructure Plans
Other Plan Map

Stormwater Network

- Backflow prevention device
- Bioretention swale
- Natural channel
- Pipe - new
- Pipe - relief
- Culvert
- SQID
- Land acquisition
- Natural channel
- Rehabilitation

Boundaries

- Suburb boundaries
- Priority infrastructure area
- Stormwater service catchments
- Property boundaries
- Individual network map boundaries
- Waterbody

NOTES: This map is notional only and should not be used for interpreting City Plan provisions relating to specific sites.
To properly interpret the maps, the planning scheme must be referred to.
As adopted by Council, Effective 27th June 2025.
Based on Cadastral Data provided with the permission of the Department of Resources.
While every care is taken to ensure the accuracy of this data, the Brisbane City Council and the copyright owners, in permitting the use of this data, make no representations or warranties about its accuracy, reliability, completeness or suitability for any particular purpose and disclaims all responsibility and all liability (including without limitation, liability in negligence) for all expenses, losses, damages (including indirect or consequential damage) and costs which you might incur as a result of the data being inaccurate or incomplete in any way and for any reason.
© The State of Queensland (Department of Resources) 2021
© StreetPro 2022
© Brisbane City Council 2025

Projection: Map Grid of Australia, Zone 56
Horizontal Datum: Geocentric Datum of Australia 1994

Approximate Scale @ A3 1:10,000

0 200 400
Metres

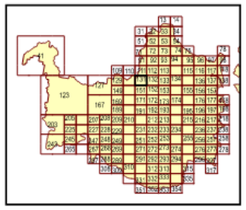

OPM-12.1

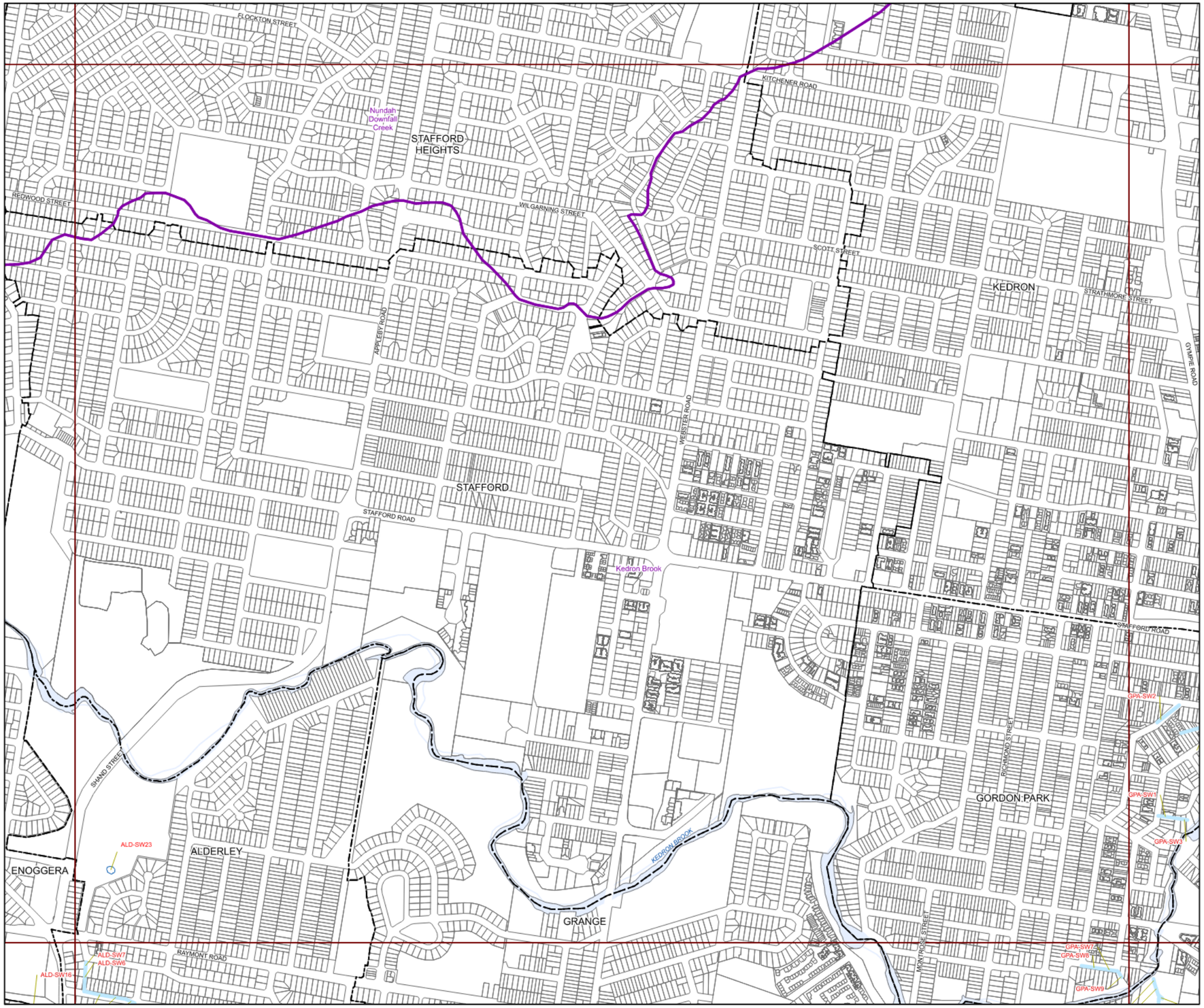

BRISBANE CITY
Planning Scheme

Long Term Infrastructure Plans
Other Plan Map

Stormwater Network

- Backflow prevention device
- Bioretention swale
- Natural channel
- Pipe - new
- Pipe - relief
- Culvert
- SQID
- Land acquisition
- Natural channel
- Rehabilitation

Boundaries

- Suburb boundaries
- Priority infrastructure area
- Stormwater service catchments
- Property boundaries
- Individual network map boundaries
- Waterbody

NOTES: This map is notional only and should not be used for interpreting City Plan provisions relating to specific sites.
To properly interpret the maps, the planning scheme must be referred to.
As adopted by Council, Effective 27th June 2025.
Based on Cadastral Data provided with the permission of the Department of Resources.
While every care is taken to ensure the accuracy of this data, the Brisbane City Council and the copyright owners, in permitting the use of this data, make no representations or warranties about its accuracy, reliability, completeness or suitability for any particular purpose and disclaims all responsibility and all liability (including without limitation, liability in negligence) for all expenses, losses, damages (including indirect or consequential damage) and costs which you might incur as a result of the data being inaccurate or incomplete in any way and for any reason.
© The State of Queensland (Department of Resources) 2021
© StreetPro 2022
© Brisbane City Council 2025

Projection: Map Grid of Australia, Zone 56
Horizontal Datum: Geocentric Datum of Australia 1994

Approximate Scale @ A3 1:10,000

0 200 400
Metres

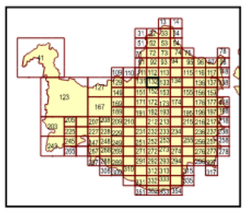

OPM-12.1

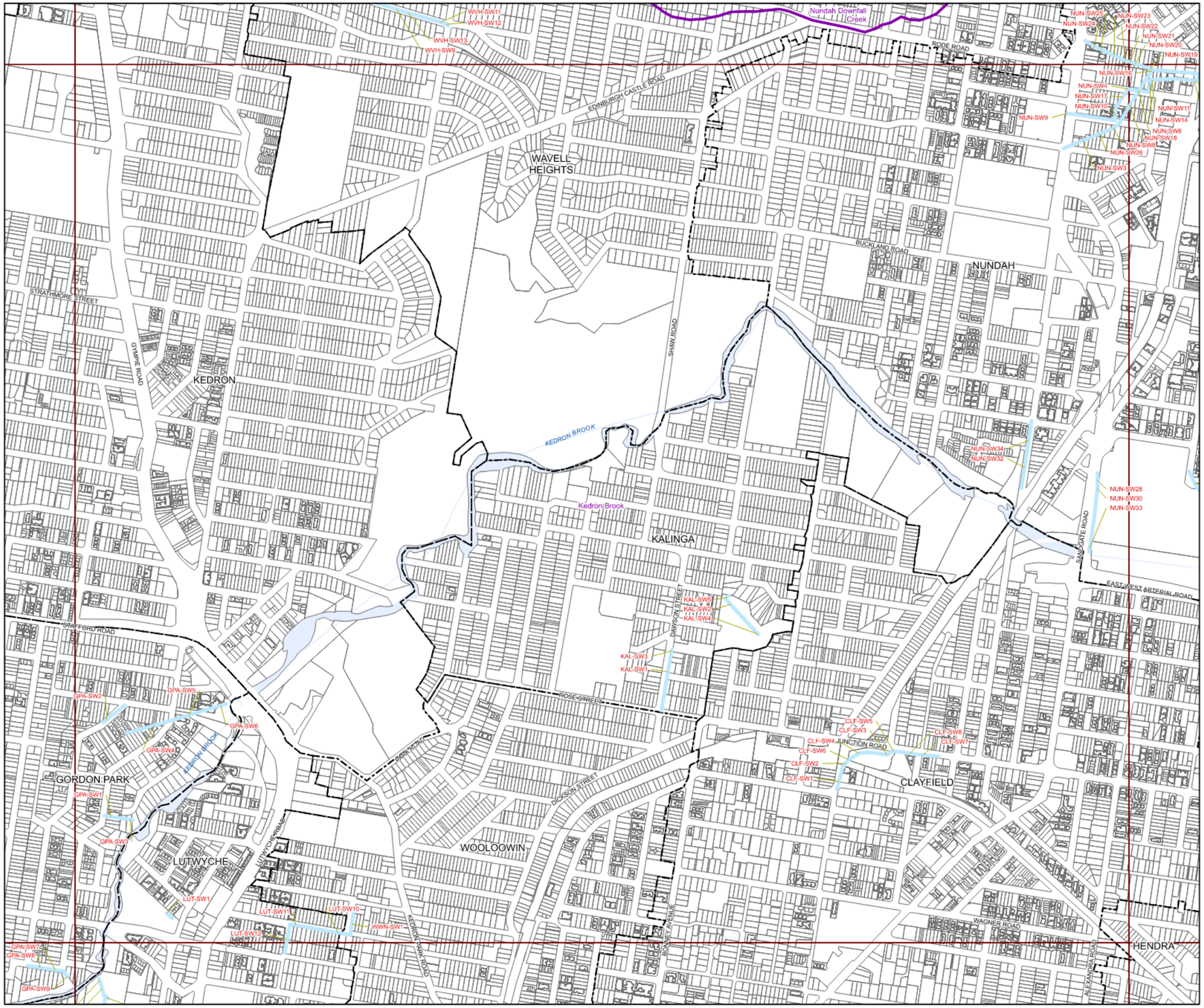

BRISBANE CITY
Planning Scheme

Long Term Infrastructure Plans
Other Plan Map

Stormwater Network

- Backflow prevention device
- Bioretention swale
- Natural channel
- Pipe - new
- Pipe - relief
- Culvert
- SQID
- Land acquisition
- Natural channel
- Rehabilitation

Boundaries

- Suburb boundaries
- Priority infrastructure area
- Stormwater service catchments
- Property boundaries
- Individual network map boundaries
- Waterbody

NOTES: This map is notional only and should not be used for interpreting City Plan provisions relating to specific sites.
To properly interpret the maps, the planning scheme must be referred to.
As adopted by Council, Effective 27th June 2025.
Based on Cadastral Data provided with the permission of the Department of Resources.
While every care is taken to ensure the accuracy of this data, the Brisbane City Council and the copyright owners, in permitting the use of this data, make no representations or warranties about its accuracy, reliability, completeness or suitability for any particular purpose and disclaims all responsibility and all liability (including without limitation, liability in negligence) for all expenses, losses, damages (including indirect or consequential damage) and costs which you might incur as a result of the data being inaccurate or incomplete in any way and for any reason.
© The State of Queensland (Department of Resources) 2021
© StreetPro 2022
© Brisbane City Council 2025

Projection: Map Grid of Australia, Zone 56
Horizontal Datum: Geocentric Datum of Australia 1994

Approximate Scale @ A3 1:10,000

0 200 400
Metres

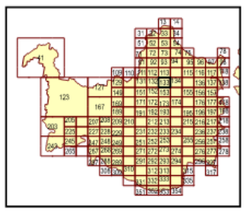

OPM-12.1

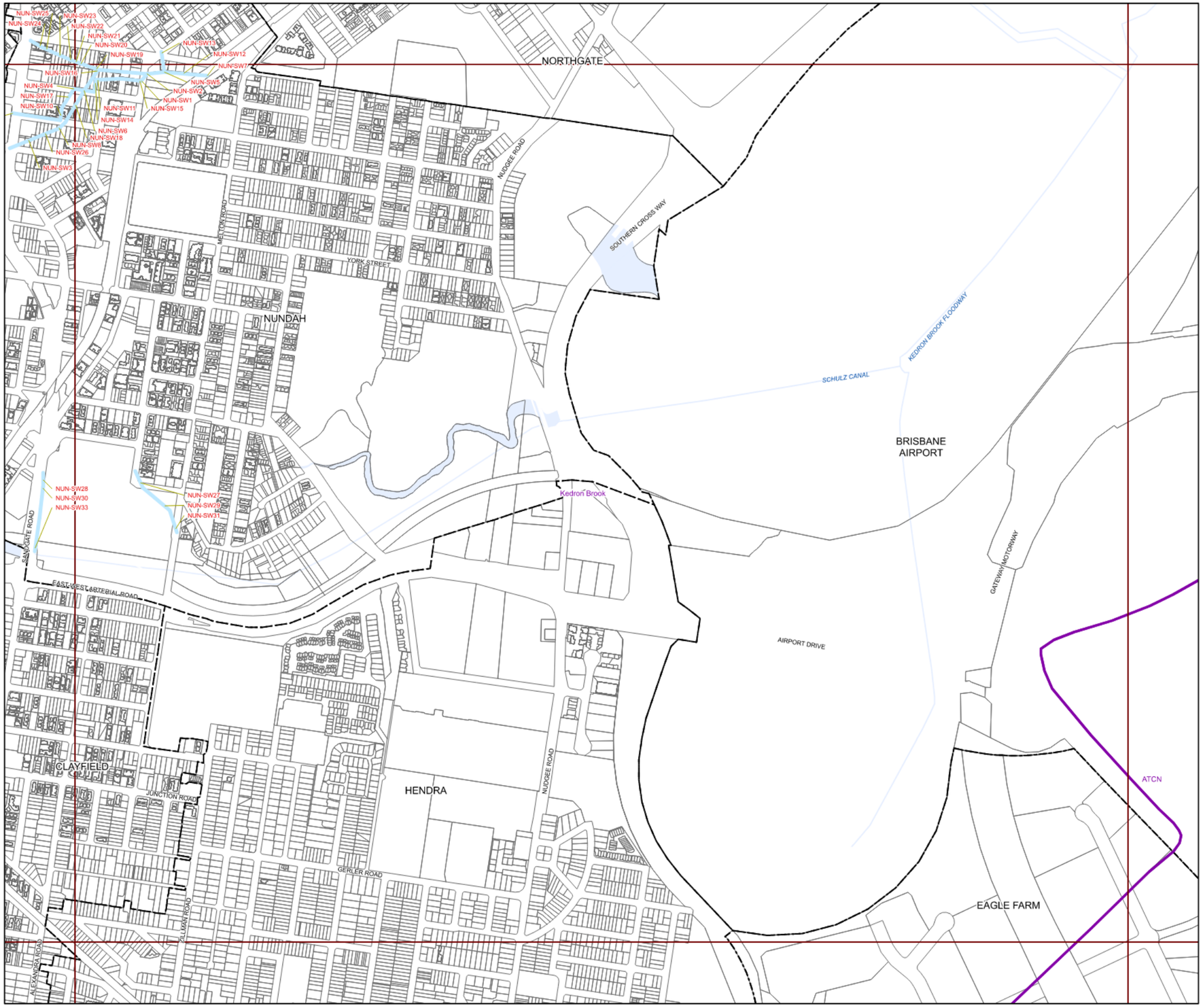

BRISBANE CITY
Planning Scheme

Long Term Infrastructure Plans
Other Plan Map

Stormwater Network

- Backflow prevention device
- Bioretention swale
- Natural channel
- Pipe - new
- Pipe - relief
- Culvert
- SQID
- Land acquisition
- Natural channel
- Rehabilitation

Boundaries

- Suburb boundaries
- Priority infrastructure area
- Stormwater service catchments
- Property boundaries
- Individual network map boundaries
- Waterbody

NOTES: This map is notional only and should not be used for interpreting City Plan provisions relating to specific sites.
To properly interpret the maps, the planning scheme must be referred to.
As adopted by Council, Effective 27th June 2025.
Based on Cadastral Data provided with the permission of the Department of Resources.
While every care is taken to ensure the accuracy of this data, the Brisbane City Council and the copyright owners, in permitting the use of this data, make no representations or warranties about its accuracy, reliability, completeness or suitability for any particular purpose and disclaims all responsibility and all liability (including without limitation, liability in negligence) for all expenses, losses, damages (including indirect or consequential damage) and costs which you might incur as a result of the data being inaccurate or incomplete in any way and for any reason.
© The State of Queensland (Department of Resources) 2021
© StreetPro 2022
© Brisbane City Council 2025

Projection: Map Grid of Australia, Zone 56
Horizontal Datum: Geocentric Datum of Australia 1994

Approximate Scale @ A3 1:10,000

0 200 400
Metres

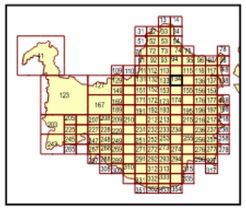

OPM-12.1

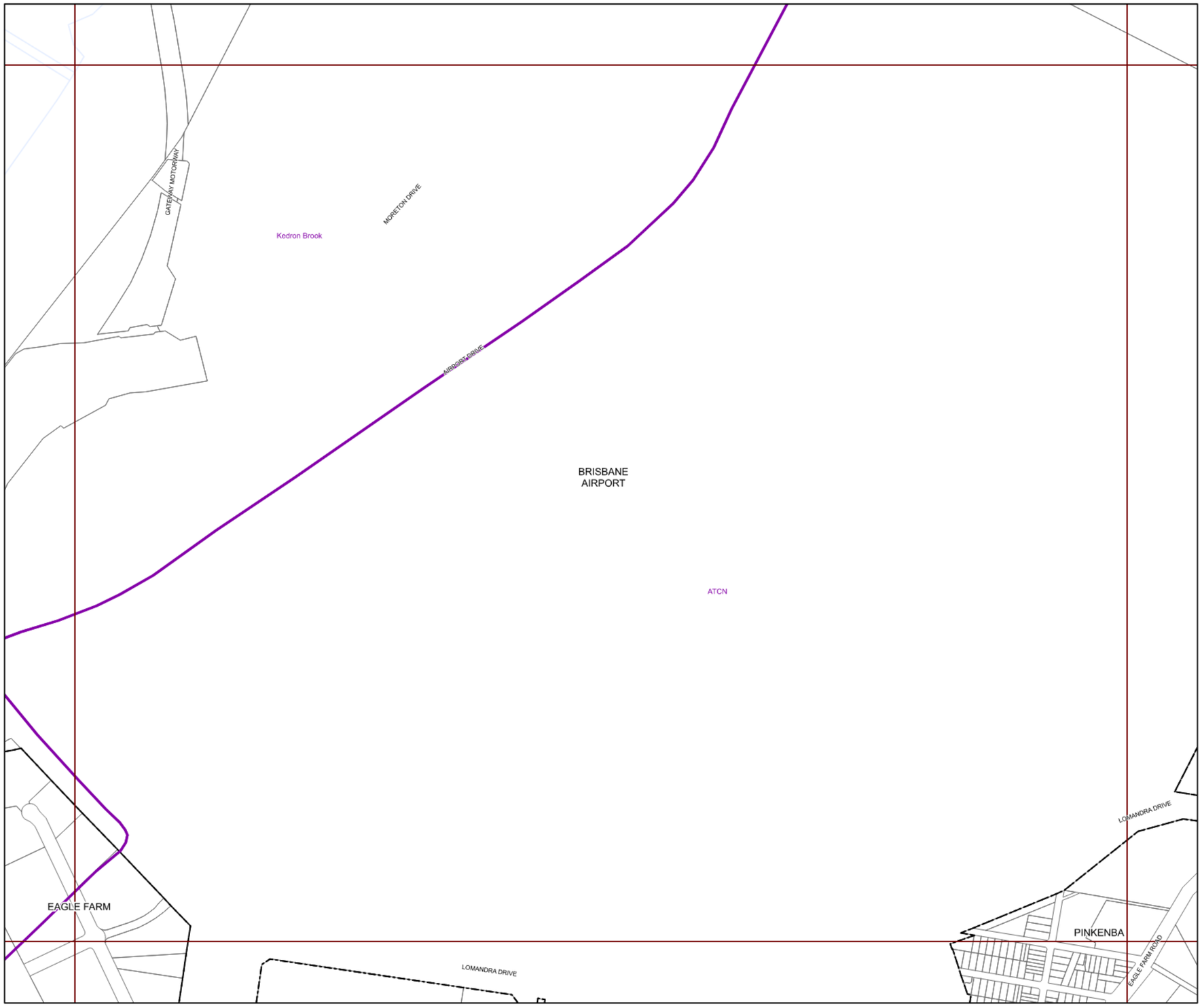

BRISBANE CITY
Planning Scheme

Long Term Infrastructure Plans
Other Plan Map

Stormwater Network

- Backflow prevention device
- Bioretention swale
- Natural channel
- Pipe - new
- Pipe - relief
- Culvert
- SQID
- Land acquisition
- Natural channel
- Rehabilitation

Boundaries

- Suburb boundaries
- Priority infrastructure area
- Stormwater service catchments
- Property boundaries
- Individual network map boundaries
- Waterbody

NOTES: This map is notional only and should not be used for interpreting City Plan provisions relating to specific sites.
To properly interpret the maps, the planning scheme must be referred to.
As adopted by Council, Effective 27th June 2025.
Based on Cadastral Data provided with the permission of the Department of Resources.
While every care is taken to ensure the accuracy of this data, the Brisbane City Council and the copyright owners, in permitting the use of this data, make no representations or warranties about its accuracy, reliability, completeness or suitability for any particular purpose and disclaims all responsibility and all liability (including without limitation, liability in negligence) for all expenses, losses, damages (including indirect or consequential damage) and costs which you might incur as a result of the data being inaccurate or incomplete in any way and for any reason.
© The State of Queensland (Department of Resources) 2021
© StreetPro 2022
© Brisbane City Council 2025

Projection: Map Grid of Australia, Zone 56
Horizontal Datum: Geocentric Datum of Australia 1994

Approximate Scale @ A3 1:10,000

0 200 400
Metres

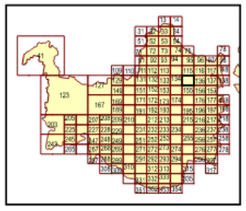

OPM-12.1

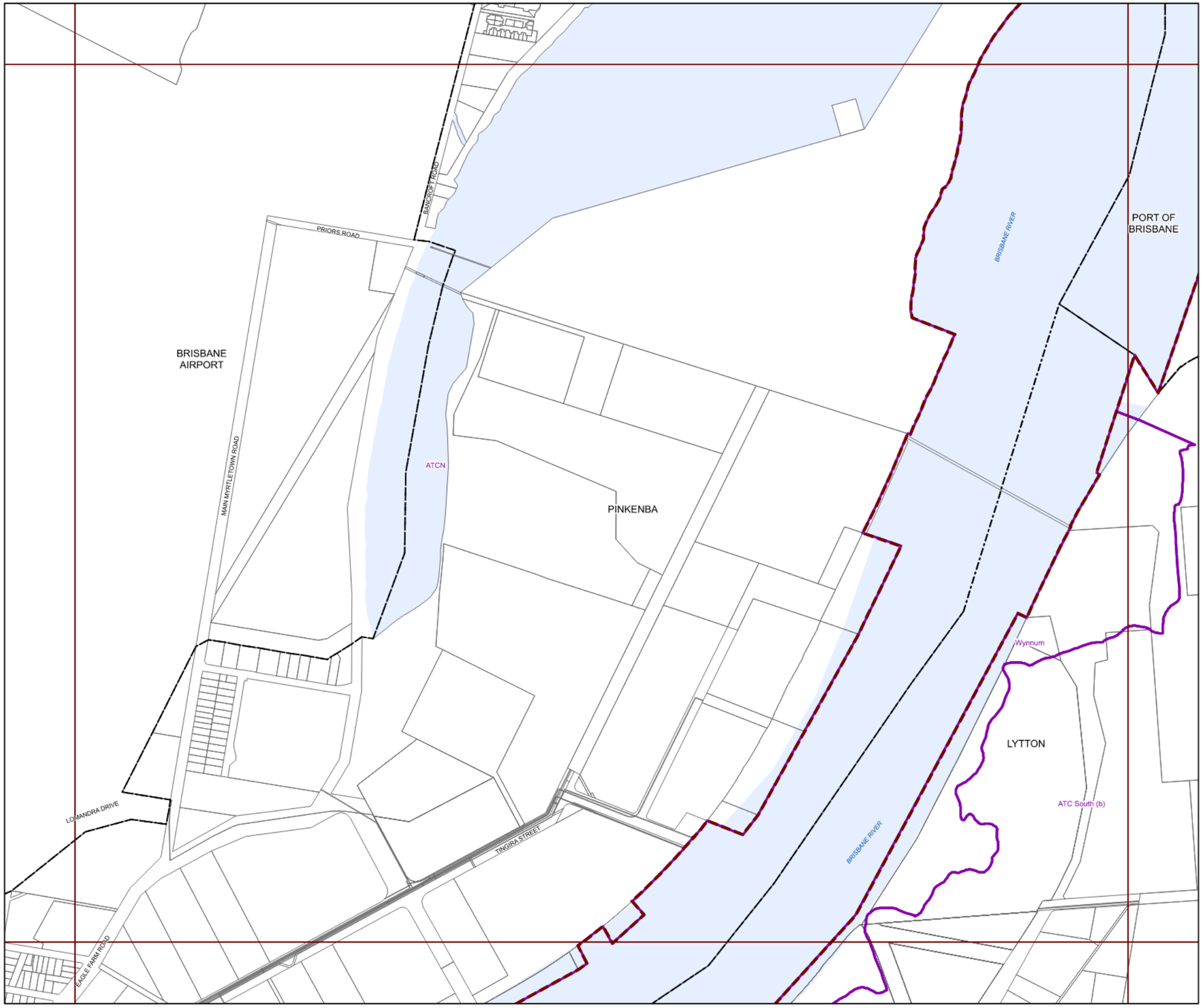

BRISBANE CITY
Planning Scheme

Long Term Infrastructure Plans
Other Plan Map

Stormwater Network

- Backflow prevention device
- Bioretention swale
- Natural channel
- Pipe - new
- Pipe - relief
- Culvert
- SQID
- Land acquisition
- Natural channel
- Rehabilitation

Boundaries

- Suburb boundaries
- Priority infrastructure area
- Stormwater service catchments
- Property boundaries
- Individual network map boundaries
- Waterbody

NOTES: This map is notional only and should not be used for interpreting City Plan provisions relating to specific sites.
To properly interpret the maps, the planning scheme must be referred to.
As adopted by Council, Effective 27th June 2025.
Based on Cadastral Data provided with the permission of the Department of Resources.
While every care is taken to ensure the accuracy of this data, the Brisbane City Council and the copyright owners, in permitting the use of this data, make no representations or warranties about its accuracy, reliability, completeness or suitability for any particular purpose and disclaims all responsibility and all liability (including without limitation, liability in negligence) for all expenses, losses, damages (including indirect or consequential damage) and costs which you might incur as a result of the data being inaccurate or incomplete in any way and for any reason.
© The State of Queensland (Department of Resources) 2021
© StreetPro 2022
© Brisbane City Council 2025

Projection: Map Grid of Australia, Zone 56
Horizontal Datum: Geocentric Datum of Australia 1994

Approximate Scale @ A3 1:10,000

0 200 400
Metres

OPM-12.1

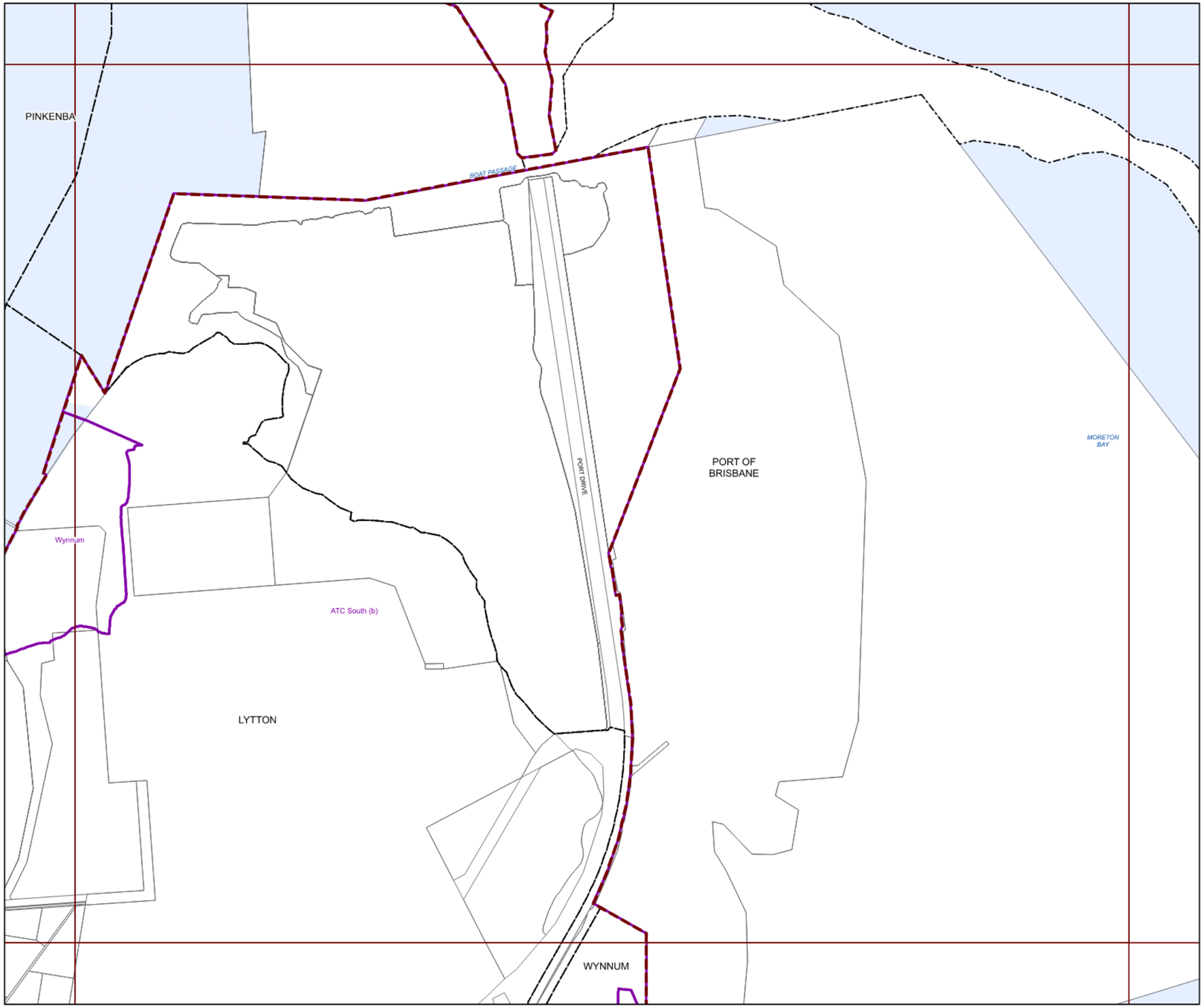

BRISBANE CITY
Planning Scheme

Long Term Infrastructure Plans
Other Plan Map

Stormwater Network

- Backflow prevention device
- Bioretention swale
- Natural channel
- Pipe - new
- Pipe - relief
- Culvert
- SQID
- Land acquisition
- Natural channel
- Rehabilitation

Boundaries

- Suburb boundaries
- Priority infrastructure area
- Stormwater service catchments
- Property boundaries
- Individual network map boundaries
- Waterbody

NOTES: This map is notional only and should not be used for interpreting City Plan provisions relating to specific sites.
To properly interpret the maps, the planning scheme must be referred to.
As adopted by Council, Effective 27th June 2025.
Based on Cadastral Data provided with the permission of the Department of Resources.
While every care is taken to ensure the accuracy of this data, the Brisbane City Council and the copyright owners, in permitting the use of this data, make no representations or warranties about its accuracy, reliability, completeness or suitability for any particular purpose and disclaims all responsibility and all liability (including without limitation, liability in negligence) for all expenses, losses, damages (including indirect or consequential damage) and costs which you might incur as a result of the data being inaccurate or incomplete in any way and for any reason.
© The State of Queensland (Department of Resources) 2021
© StreetPro 2022
© Brisbane City Council 2025

Projection: Map Grid of Australia, Zone 56
Horizontal Datum: Geocentric Datum of Australia 1994

Approximate Scale @ A3 1:10,000

0 200 400
Metres

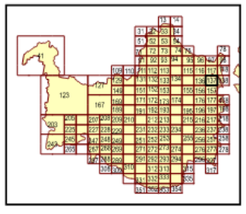

OPM-12.1

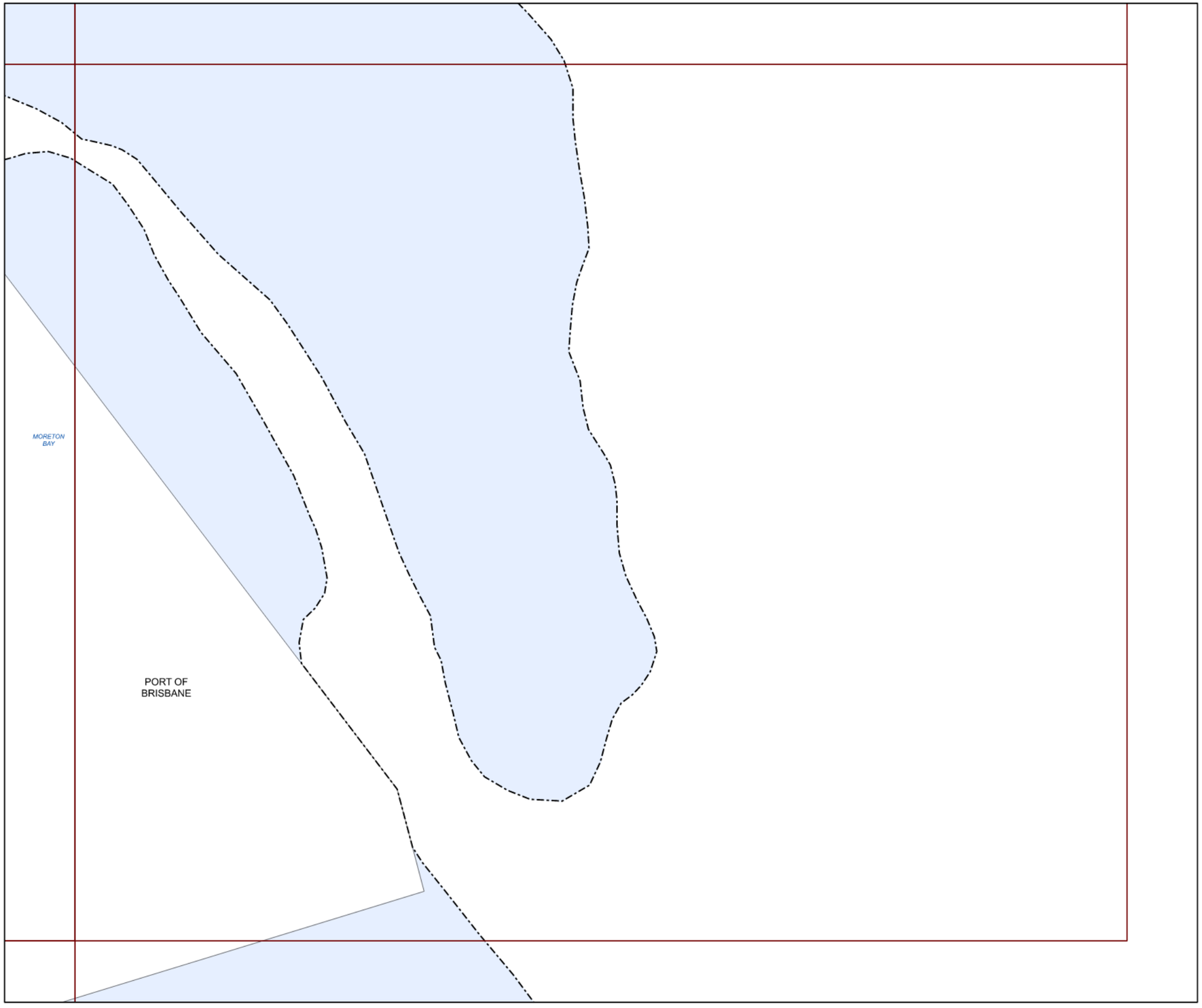

BRISBANE CITY
Planning Scheme

Long Term Infrastructure Plans
Other Plan Map

Stormwater Network

- Backflow prevention device
- Bioretention swale
- Natural channel
- Pipe - new
- Pipe - relief
- Culvert
- SQID
- Land acquisition
- Natural channel
- Rehabilitation

Boundaries

- Suburb boundaries
- Priority infrastructure area
- Stormwater service catchments
- Property boundaries
- Individual network map boundaries
- Waterbody

NOTES: This map is notional only and should not be used for interpreting City Plan provisions relating to specific sites.
To properly interpret the maps, the planning scheme must be referred to.
As adopted by Council, Effective 27th June 2025.
Based on Cadastral Data provided with the permission of the Department of Resources.
While every care is taken to ensure the accuracy of this data, the Brisbane City Council and the copyright owners, in permitting the use of this data, make no representations or warranties about its accuracy, reliability, completeness or suitability for any particular purpose and disclaims all responsibility and all liability (including without limitation, liability in negligence) for all expenses, losses, damages (including indirect or consequential damage) and costs which you might incur as a result of the data being inaccurate or incomplete in any way and for any reason.
© The State of Queensland (Department of Resources) 2021
© StreetPro 2022
© Brisbane City Council 2025

Projection: Map Grid of Australia, Zone 56
Horizontal Datum: Geocentric Datum of Australia 1994

Approximate Scale @ A3 1:10,000

0 200 400
Metres

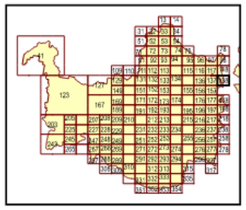

OPM-12.1

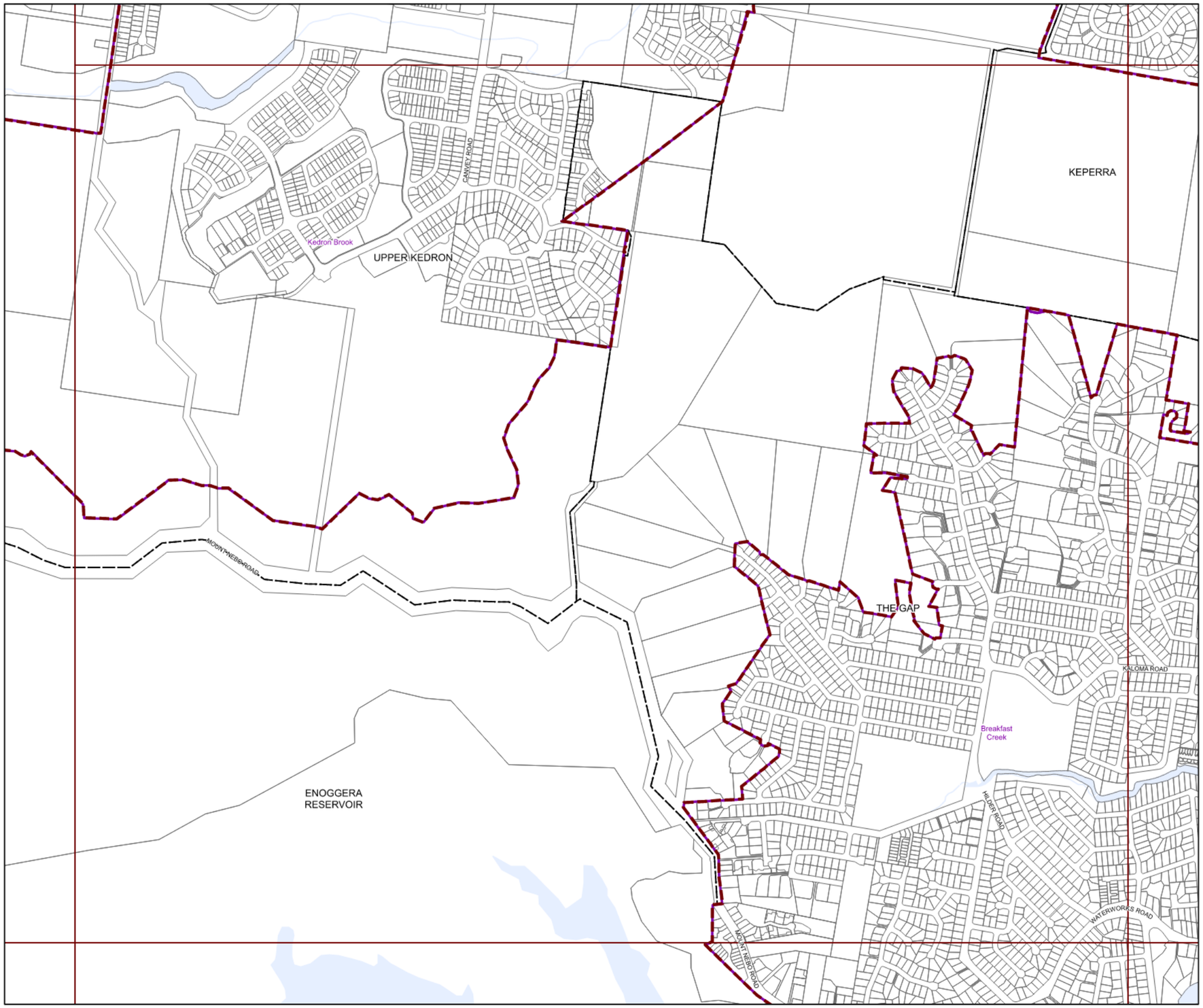

BRISBANE CITY
Planning Scheme

Long Term Infrastructure Plans
Other Plan Map

Stormwater Network

- Backflow prevention device
- Bioretention swale
- Natural channel
- Pipe - new
- Pipe - relief
- Culvert
- SQID
- Land acquisition
- Natural channel
- Rehabilitation

Boundaries

- Suburb boundaries
- Priority infrastructure area
- Stormwater service catchments
- Property boundaries
- Individual network map boundaries
- Waterbody

NOTES: This map is notional only and should not be used for interpreting City Plan provisions relating to specific sites.
To properly interpret the maps, the planning scheme must be referred to.
As adopted by Council, Effective 27th June 2025.
Based on Cadastral Data provided with the permission of the Department of Resources.
While every care is taken to ensure the accuracy of this data, the Brisbane City Council and the copyright owners, in permitting the use of this data, make no representations or warranties about its accuracy, reliability, completeness or suitability for any particular purpose and disclaims all responsibility and all liability (including without limitation, liability in negligence) for all expenses, losses, damages (including indirect or consequential damage) and costs which you might incur as a result of the data being inaccurate or incomplete in any way and for any reason.
© The State of Queensland (Department of Resources) 2021
© StreetPro 2022
© Brisbane City Council 2025

Projection: Map Grid of Australia, Zone 56
Horizontal Datum: Geocentric Datum of Australia 1994

Approximate Scale @ A3 1:10,000

0 200 400
Metres

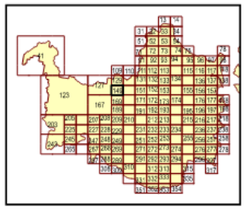

OPM-12.1

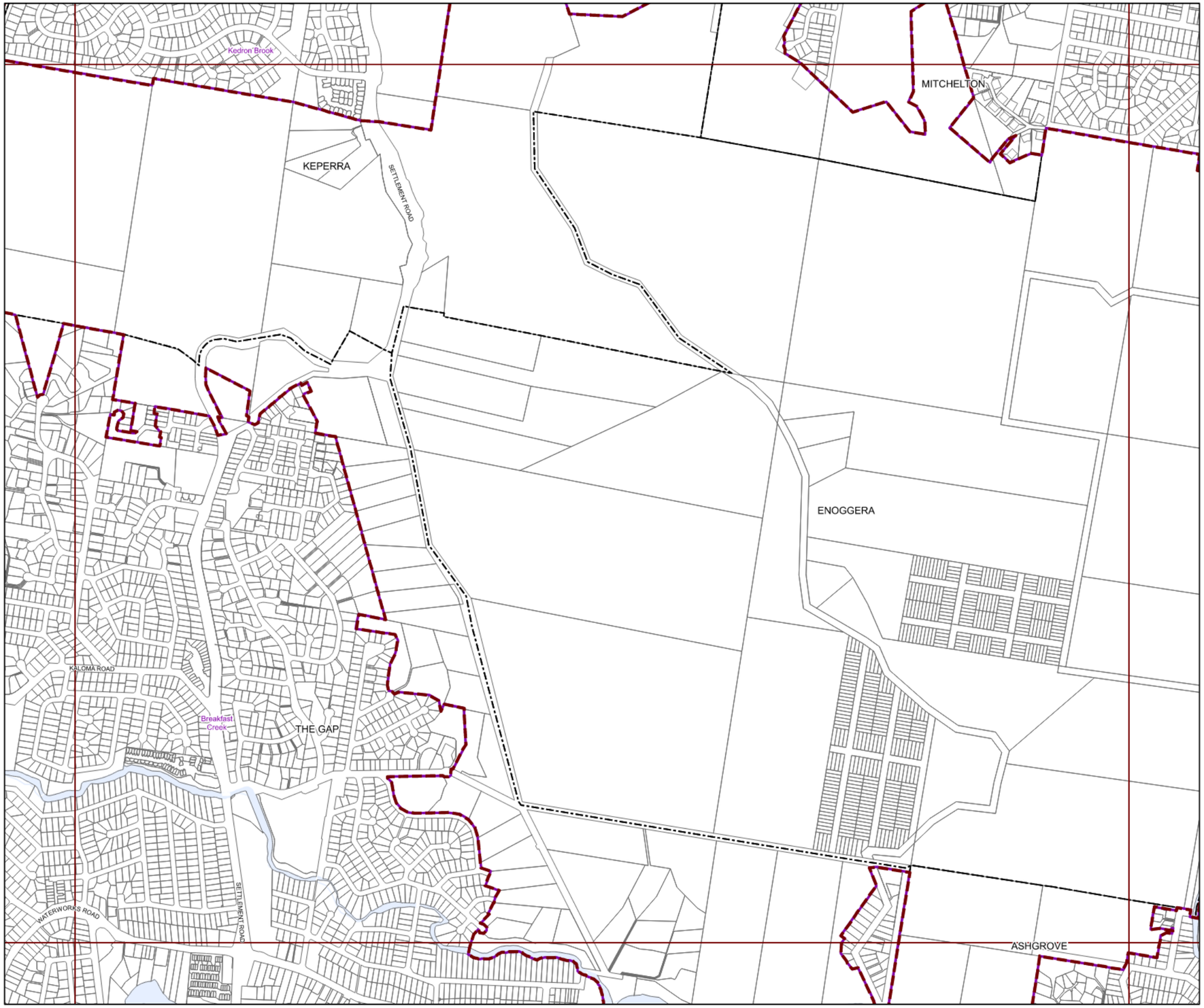

BRISBANE CITY
Planning Scheme

Long Term Infrastructure Plans
Other Plan Map

Stormwater Network

- Backflow prevention device
- Bioretention swale
- Natural channel
- Pipe - new
- Pipe - relief
- Culvert
- SQID
- Land acquisition
- Natural channel
- Rehabilitation

Boundaries

- Suburb boundaries
- Priority infrastructure area
- Stormwater service catchments
- Property boundaries
- Individual network map boundaries
- Waterbody

NOTES: This map is notional only and should not be used for interpreting City Plan provisions relating to specific sites.
To properly interpret the maps, the planning scheme must be referred to.
As adopted by Council, Effective 27th June 2025.
Based on Cadastral Data provided with the permission of the Department of Resources.
While every care is taken to ensure the accuracy of this data, the Brisbane City Council and the copyright owners, in permitting the use of this data, make no representations or warranties about its accuracy, reliability, completeness or suitability for any particular purpose and disclaims all responsibility and all liability (including without limitation, liability in negligence) for all expenses, losses, damages (including indirect or consequential damage) and costs which you might incur as a result of the data being inaccurate or incomplete in any way and for any reason.
© The State of Queensland (Department of Resources) 2021
© StreetPro 2022
© Brisbane City Council 2025

Projection: Map Grid of Australia, Zone 56
Horizontal Datum: Geocentric Datum of Australia 1994

Approximate Scale @ A3 1:10,000

0 200 400
Metres

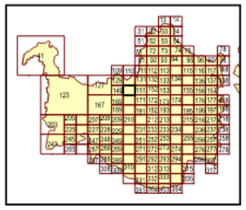

OPM-12.1

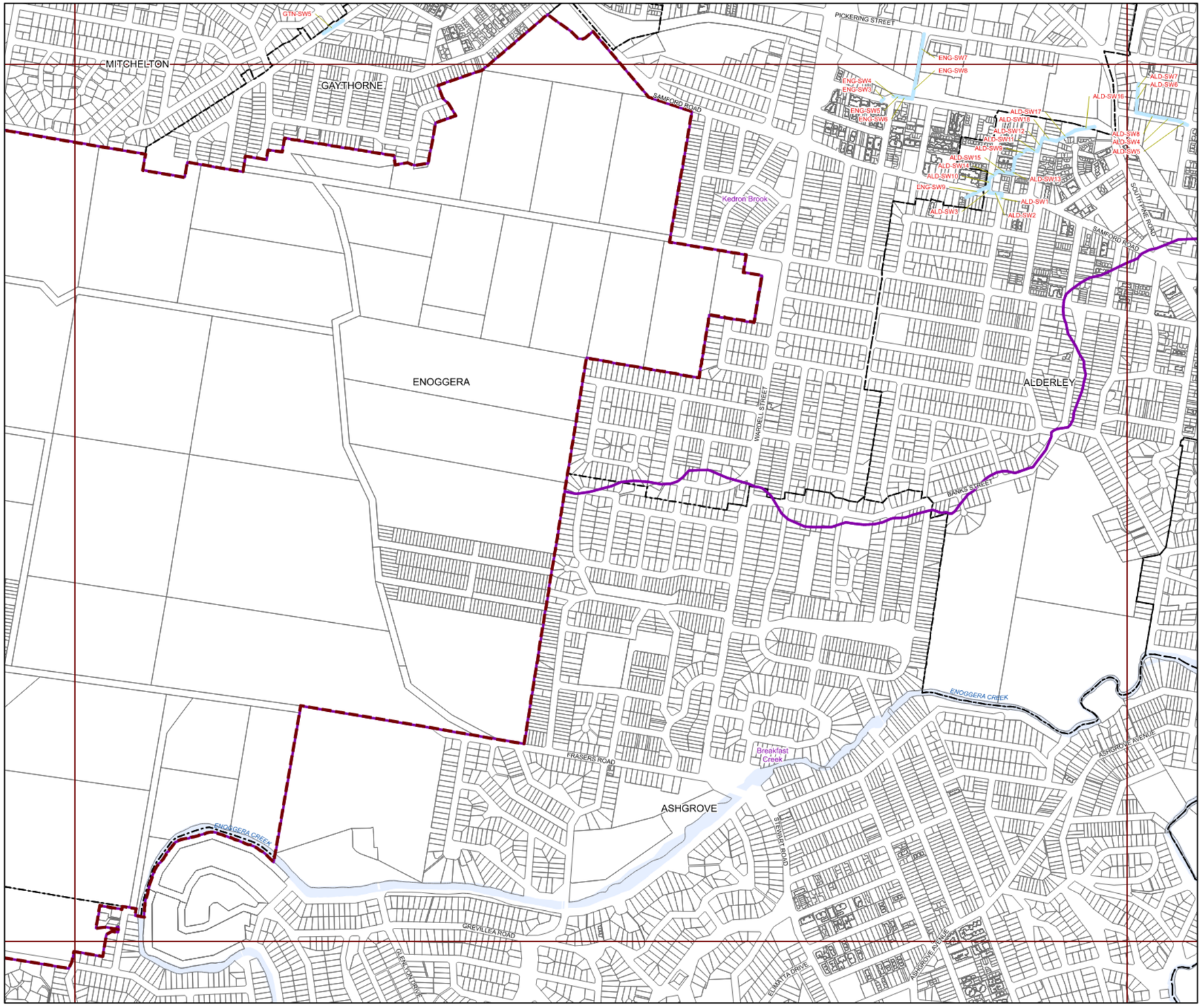

BRISBANE CITY
Planning Scheme

Long Term Infrastructure Plans
Other Plan Map

Stormwater Network

- Backflow prevention device
- Bioretention swale
- Natural channel
- Pipe - new
- Pipe - relief
- Culvert
- SQID
- Land acquisition
- Natural channel
- Rehabilitation

Boundaries

- Suburb boundaries
- Priority infrastructure area
- Stormwater service catchments
- Property boundaries
- Individual network map boundaries
- Waterbody

NOTES: This map is notional only and should not be used for interpreting City Plan provisions relating to specific sites.
To properly interpret the maps, the planning scheme must be referred to.
As adopted by Council, Effective 27th June 2025.
Based on Cadastral Data provided with the permission of the Department of Resources.
While every care is taken to ensure the accuracy of this data, the Brisbane City Council and the copyright owners, in permitting the use of this data, make no representations or warranties about its accuracy, reliability, completeness or suitability for any particular purpose and disclaims all responsibility and all liability (including without limitation, liability in negligence) for all expenses, losses, damages (including indirect or consequential damage) and costs which you might incur as a result of the data being inaccurate or incomplete in any way and for any reason.
© The State of Queensland (Department of Resources) 2021
© StreetPro 2022
© Brisbane City Council 2025

Projection: Map Grid of Australia, Zone 56
Horizontal Datum: Geocentric Datum of Australia 1994

Approximate Scale @ A3 1:10,000

0 200 400
Metres

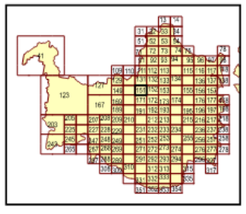

OPM-12.1

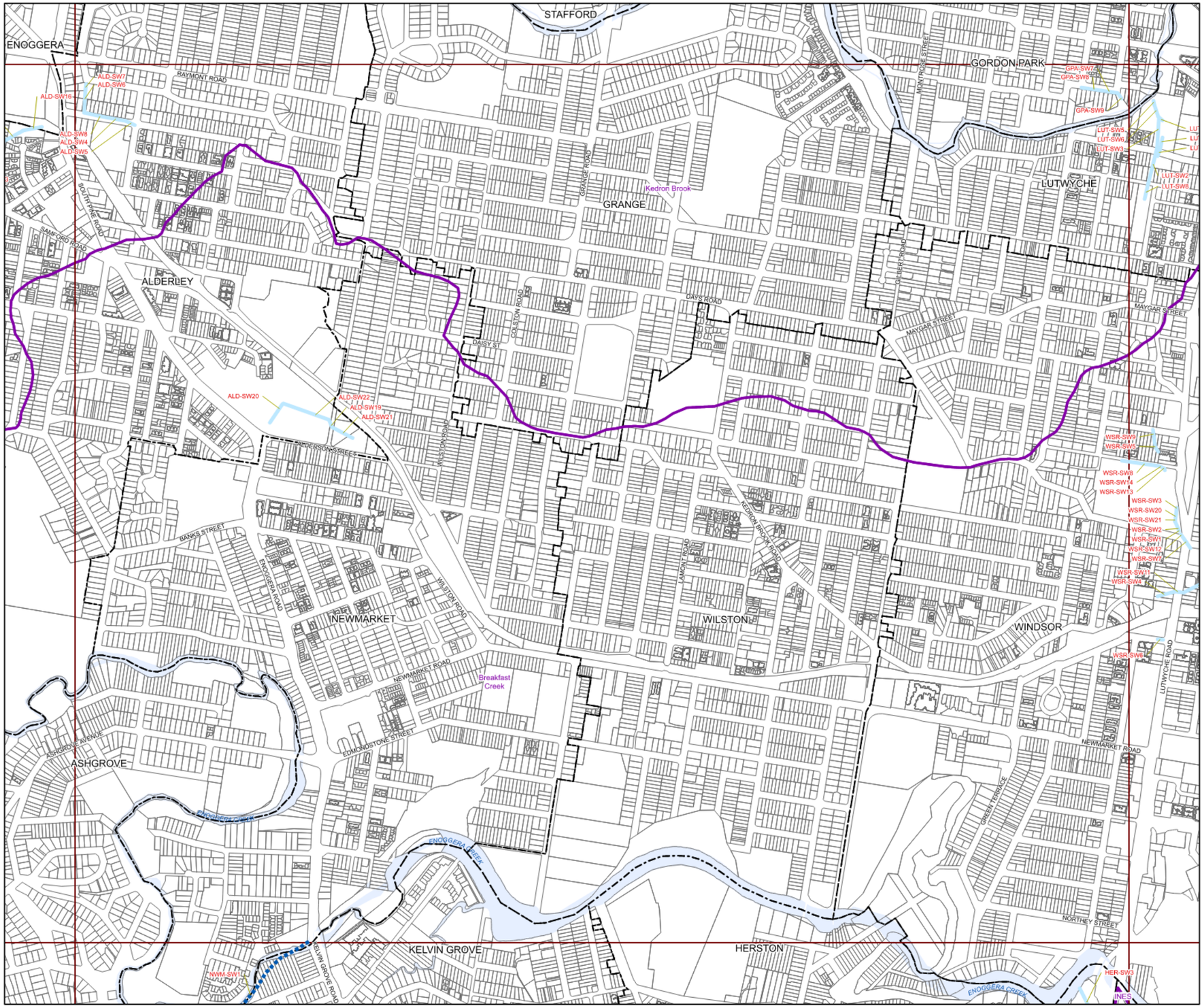

BRISBANE CITY
Planning Scheme

Long Term Infrastructure Plans
Other Plan Map

Stormwater Network

- Backflow prevention device
- Bioretention swale
- Natural channel
- Pipe - new
- Pipe - relief
- Culvert
- SQID
- Land acquisition
- Natural channel
- Rehabilitation

Boundaries

- Suburb boundaries
- Priority infrastructure area
- Stormwater service catchments
- Property boundaries
- Individual network map boundaries
- Waterbody

NOTES: This map is notional only and should not be used for interpreting City Plan provisions relating to specific sites.
To properly interpret the maps, the planning scheme must be referred to.
As adopted by Council, Effective 27th June 2025.
Based on Cadastral Data provided with the permission of the Department of Resources.
While every care is taken to ensure the accuracy of this data, the Brisbane City Council and the copyright owners, in permitting the use of this data, make no representations or warranties about its accuracy, reliability, completeness or suitability for any particular purpose and disclaims all responsibility and all liability (including without limitation, liability in negligence) for all expenses, losses, damages (including indirect or consequential damage) and costs which you might incur as a result of the data being inaccurate or incomplete in any way and for any reason.
© The State of Queensland (Department of Resources) 2021
© StreetPro 2022
© Brisbane City Council 2025

Projection: Map Grid of Australia, Zone 56
Horizontal Datum: Geocentric Datum of Australia 1994

Approximate Scale @ A3 1:10,000

0 200 400
Metres

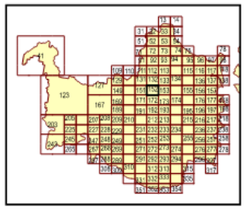

OPM-12.1

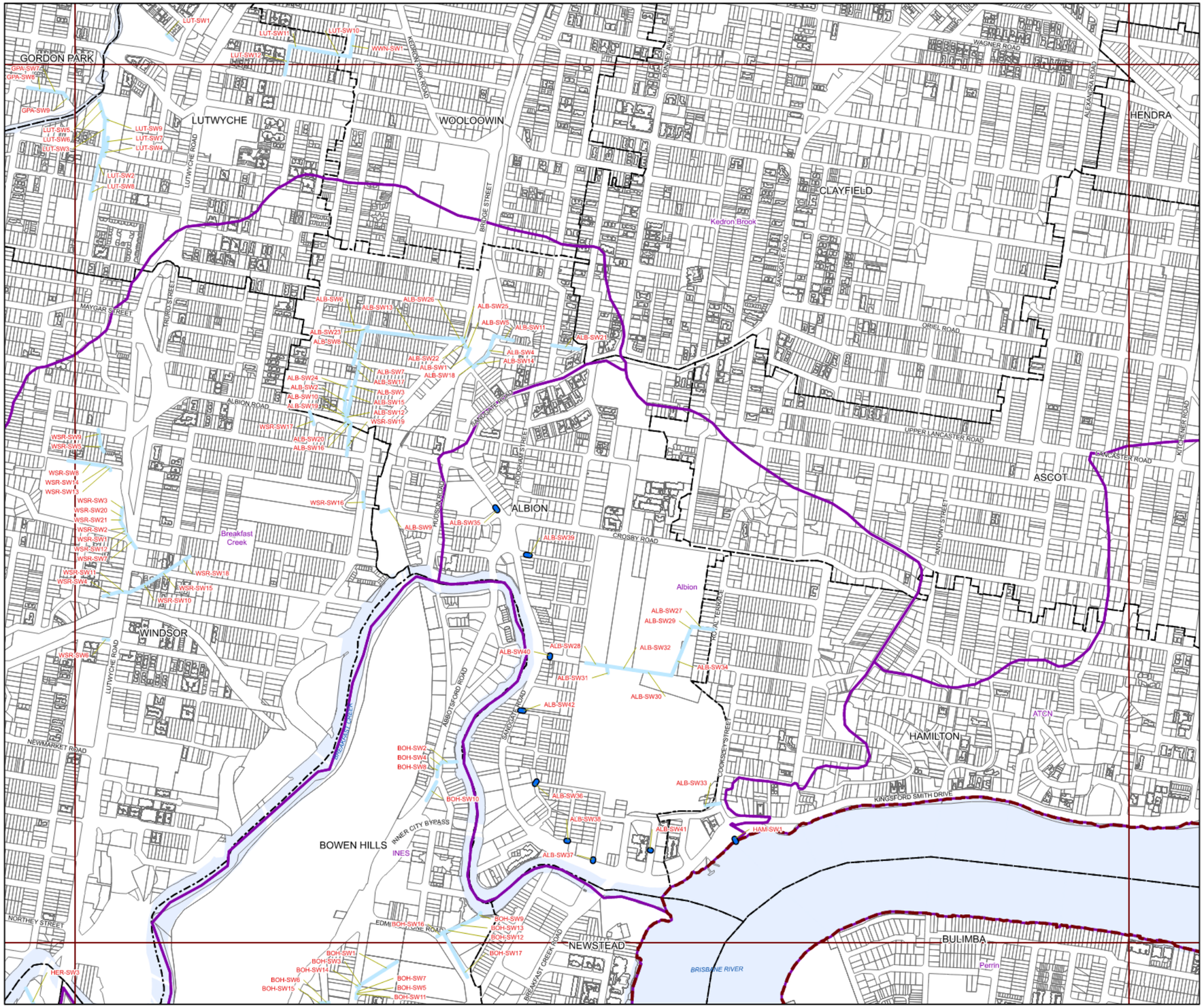

BRISBANE CITY
Planning Scheme

Long Term Infrastructure Plans
Other Plan Map

Stormwater Network

- Backflow prevention device
- Bioretention swale
- Natural channel
- Pipe - new
- Pipe - relief
- Culvert
- SQID
- Land acquisition
- Natural channel
- Rehabilitation

Boundaries

- Suburb boundaries
- Priority infrastructure area
- Stormwater service catchments
- Property boundaries
- Individual network map boundaries
- Waterbody

NOTES: This map is notional only and should not be used for interpreting City Plan provisions relating to specific sites.
To properly interpret the maps, the planning scheme must be referred to.
As adopted by Council, Effective 27th June 2025.
Based on Cadastral Data provided with the permission of the Department of Resources.
While every care is taken to ensure the accuracy of this data, the Brisbane City Council and the copyright owners, in permitting the use of this data, make no representations or warranties about its accuracy, reliability, completeness or suitability for any particular purpose and disclaims all responsibility and all liability (including without limitation, liability in negligence) for all expenses, losses, damages (including indirect or consequential damage) and costs which you might incur as a result of the data being inaccurate or incomplete in any way and for any reason.
© The State of Queensland (Department of Resources) 2021
© StreetPro 2022
© Brisbane City Council 2025

Projection: Map Grid of Australia, Zone 56
Horizontal Datum: Geocentric Datum of Australia 1994

Approximate Scale @ A3 1:10,000

0 200 400
Metres

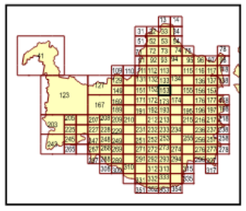

OPM-12.1

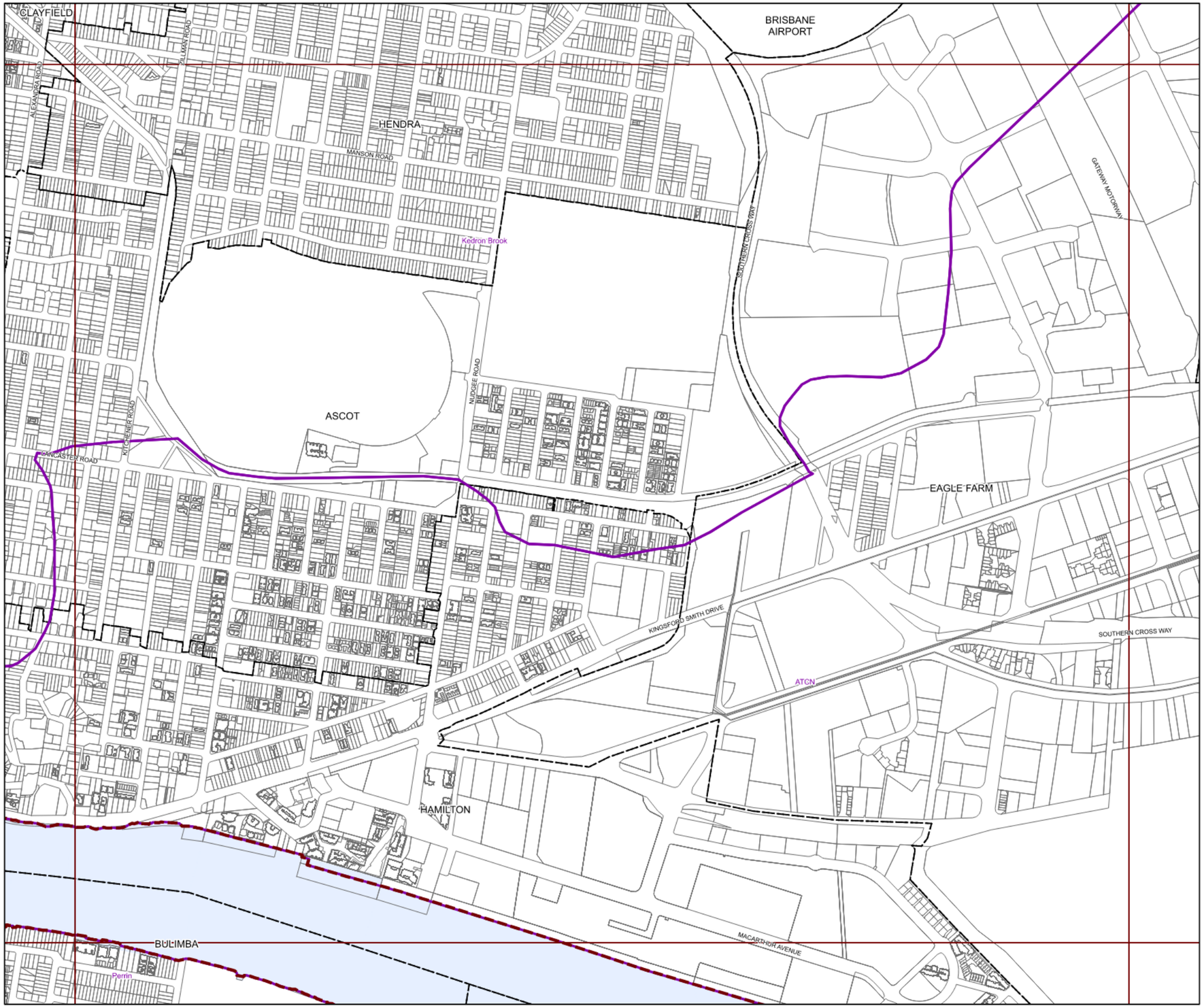

BRISBANE CITY
Planning Scheme

Long Term Infrastructure Plans
Other Plan Map

Stormwater Network

- Backflow prevention device
- Bioretention swale
- Natural channel
- Pipe - new
- Pipe - relief
- Culvert
- SQID
- Land acquisition
- Natural channel
- Rehabilitation

Boundaries

- Suburb boundaries
- Priority infrastructure area
- Stormwater service catchments
- Property boundaries
- Individual network map boundaries
- Waterbody

NOTES: This map is notional only and should not be used for interpreting City Plan provisions relating to specific sites.
To properly interpret the maps, the planning scheme must be referred to.
As adopted by Council, Effective 27th June 2025.
Based on Cadastral Data provided with the permission of the Department of Resources.
While every care is taken to ensure the accuracy of this data, the Brisbane City Council and the copyright owners, in permitting the use of this data, make no representations or warranties about its accuracy, reliability, completeness or suitability for any particular purpose and disclaims all responsibility and all liability (including without limitation, liability in negligence) for all expenses, losses, damages (including indirect or consequential damage) and costs which you might incur as a result of the data being inaccurate or incomplete in any way and for any reason.
© The State of Queensland (Department of Resources) 2021
© StreetPro 2022
© Brisbane City Council 2025

Projection: Map Grid of Australia, Zone 56
Horizontal Datum: Geocentric Datum of Australia 1994

Approximate Scale @ A3 1:10,000

0 200 400
Metres

OPM-12.1

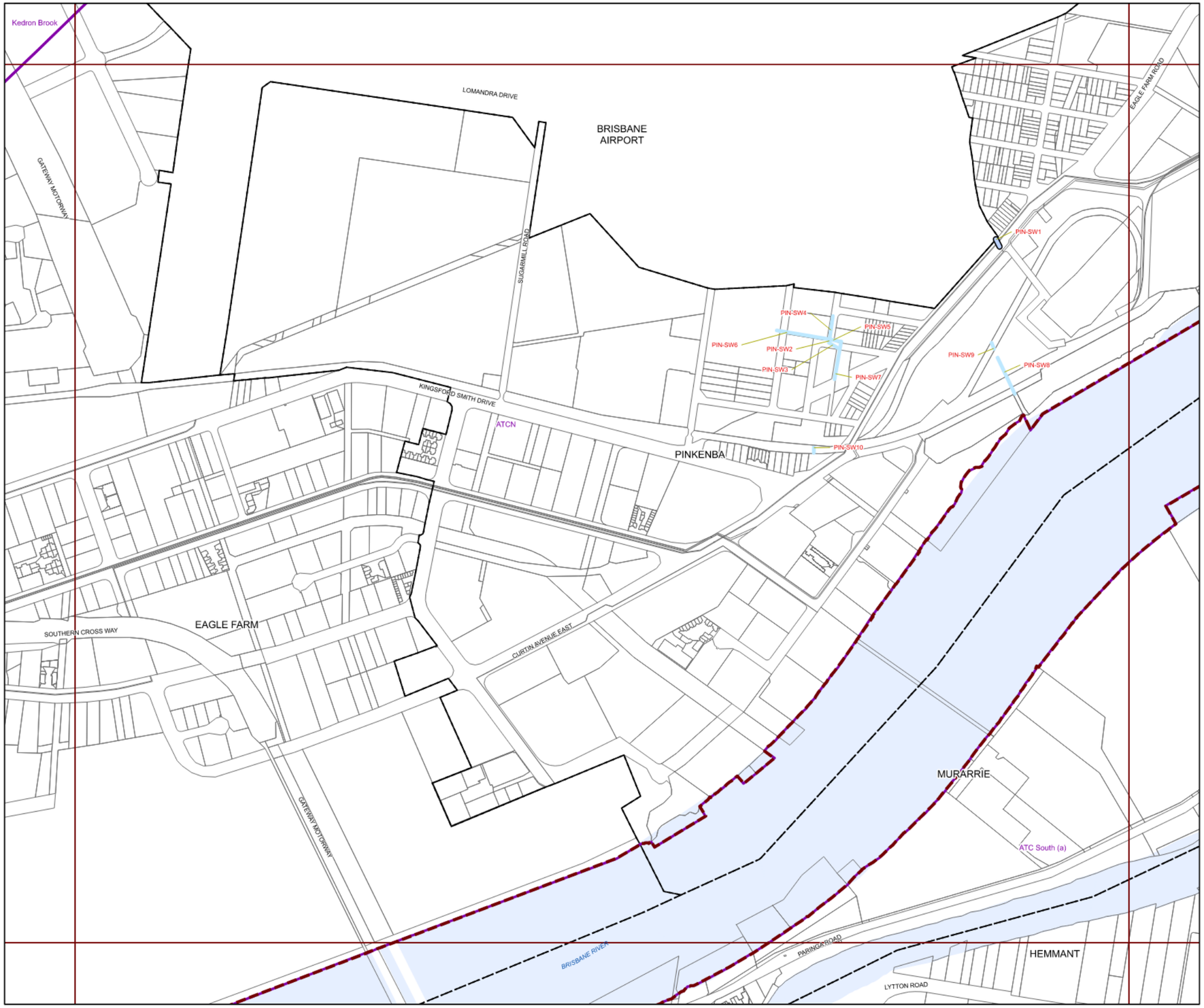

BRISBANE CITY
Planning Scheme

Long Term Infrastructure Plans
Other Plan Map

Stormwater Network

- Backflow prevention device
- Bioretention swale
- Natural channel
- Pipe - new
- Pipe - relief
- Culvert
- SQID
- Land acquisition
- Natural channel
- Rehabilitation

Boundaries

- Suburb boundaries
- Priority infrastructure area
- Stormwater service catchments
- Property boundaries
- Individual network map boundaries
- Waterbody

NOTES: This map is notional only and should not be used for interpreting City Plan provisions relating to specific sites.
To properly interpret the maps, the planning scheme must be referred to.
As adopted by Council, Effective 27th June 2025.
Based on Cadastral Data provided with the permission of the Department of Resources.
While every care is taken to ensure the accuracy of this data, the Brisbane City Council and the copyright owners, in permitting the use of this data, make no representations or warranties about its accuracy, reliability, completeness or suitability for any particular purpose and disclaims all responsibility and all liability (including without limitation, liability in negligence) for all expenses, losses, damages (including indirect or consequential damage) and costs which you might incur as a result of the data being inaccurate or incomplete in any way and for any reason.
© The State of Queensland (Department of Resources) 2021
© StreetPro 2022
© Brisbane City Council 2025

Projection: Map Grid of Australia, Zone 56
Horizontal Datum: Geocentric Datum of Australia 1994

Approximate Scale @ A3 1:10,000

0 200 400
Metres

OPM-12.1

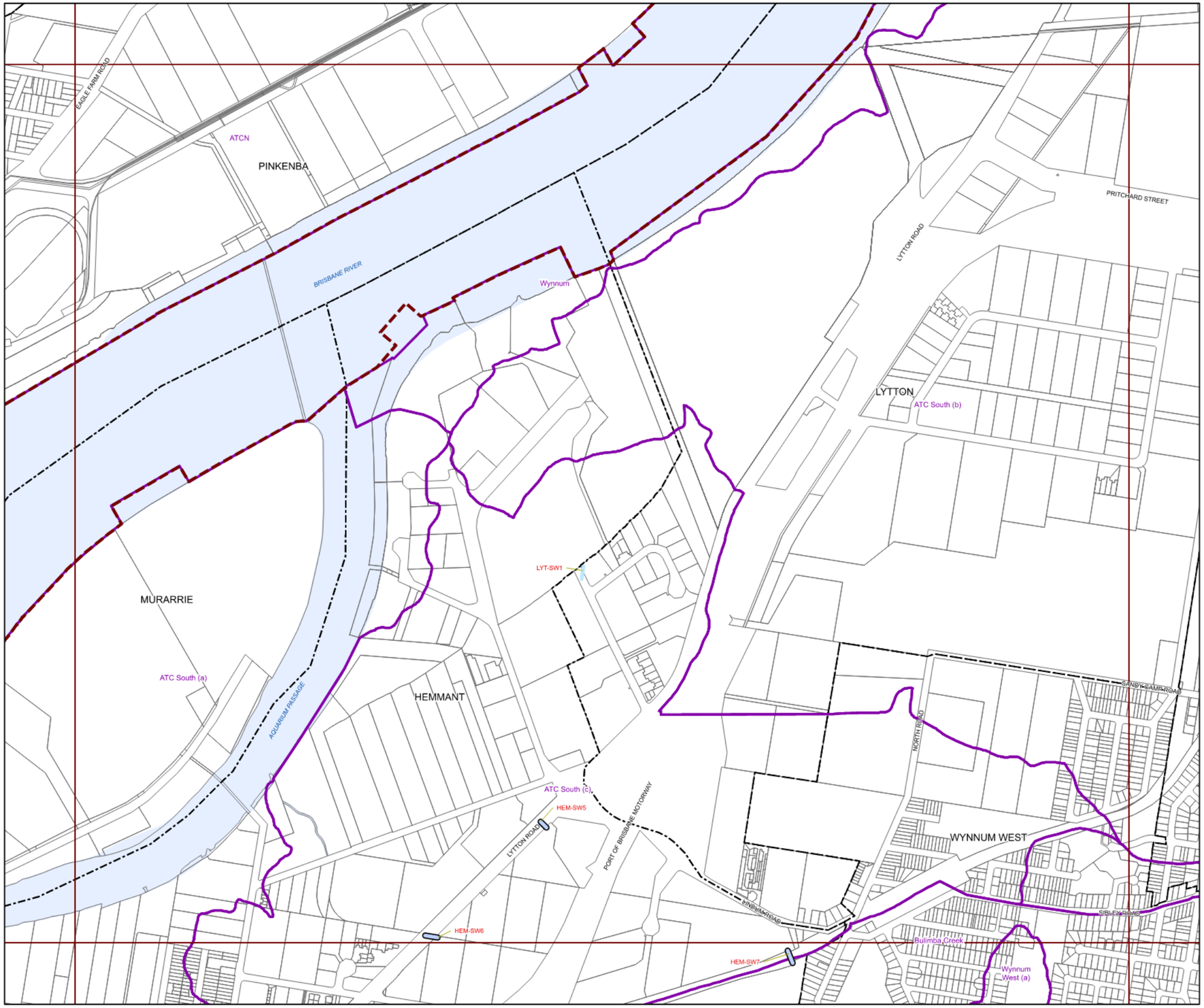

BRISBANE CITY Planning Scheme

Long Term Infrastructure Plans
Other Plan Map

Stormwater Network

- Backflow prevention device
- Bioretention swale
- Natural channel
- Pipe - new
- Pipe - relief
- Culvert
- SQID
- Land acquisition
- Natural channel
- Rehabilitation

Boundaries

- Suburb boundaries
- Priority infrastructure area
- Stormwater service catchments
- Property boundaries
- Individual network map boundaries
- Waterbody

NOTES: This map is notional only and should not be used for interpreting City Plan provisions relating to specific sites.
To properly interpret the maps, the planning scheme must be referred to.
As adopted by Council, Effective 27th June 2025.
Based on Cadastral Data provided with the permission of the Department of Resources.
While every care is taken to ensure the accuracy of this data, the Brisbane City Council and the copyright owners, in permitting the use of this data, make no representations or warranties about its accuracy, reliability, completeness or suitability for any particular purpose and disclaims all responsibility and all liability (including without limitation, liability in negligence) for all expenses, losses, damages (including indirect or consequential damage) and costs which you might incur as a result of the data being inaccurate or incomplete in any way and for any reason.
© The State of Queensland (Department of Resources) 2021
© StreetPro 2022
© Brisbane City Council 2025

Projection: Map Grid of Australia, Zone 56
Horizontal Datum: Geocentric Datum of Australia 1994

Approximate Scale @ A3 1:10,000

0 200 400
Metres

OPM-12.1

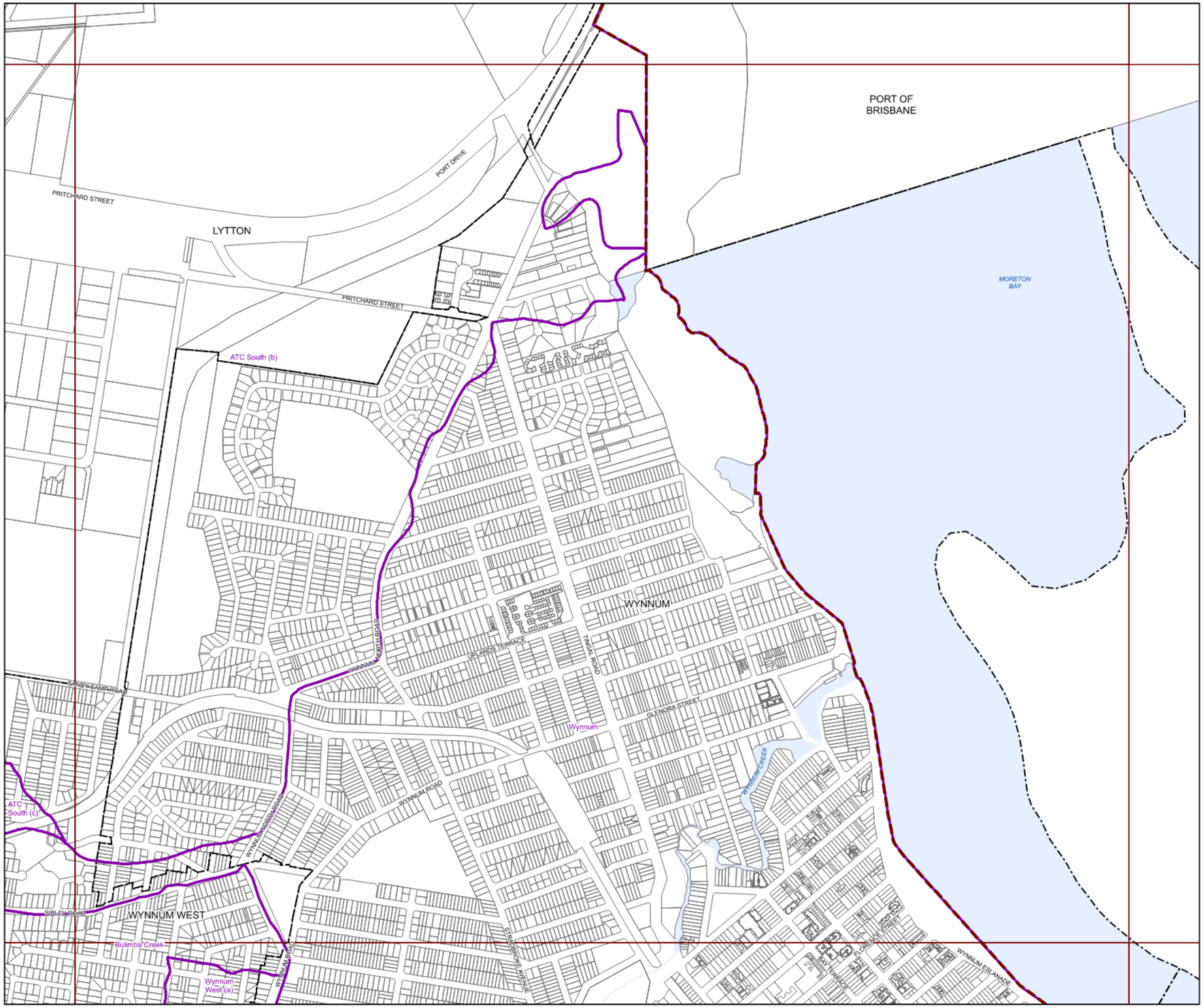

BRISBANE CITY
Planning Scheme

Long Term Infrastructure Plans
Other Plan Map

Stormwater Network

- Backflow prevention device
- Bioretention swale
- Natural channel
- Pipe - new
- Pipe - relief
- Culvert
- SQID
- Land acquisition
- Natural channel
- Rehabilitation

Boundaries

- Suburb boundaries
- Priority infrastructure area
- Stormwater service catchments
- Property boundaries
- Individual network map boundaries
- Waterbody

NOTES: This map is notional only and should not be used for interpreting City Plan provisions relating to specific sites. To properly interpret the maps, the planning scheme must be referred to.
As adopted by Council, Effective 27th June 2025.
Based on Cadastral Data provided with the permission of the Department of Resources.
While every care is taken to ensure the accuracy of this data, the Brisbane City Council and the copyright owners, in permitting the use of this data, make no representations or warranties about its accuracy, reliability, completeness or suitability for any particular purpose and disclaims all responsibility and all liability (including without limitation, liability in negligence) for all expenses, losses, damages (including indirect or consequential damage) and costs which you might incur as a result of the data being inaccurate or incomplete in any way and for any reason.
© The State of Queensland (Department of Resources) 2021
© StreetPro 2022
© Brisbane City Council 2025

Projection: Map Grid of Australia, Zone 56
Horizontal Datum: Geocentric Datum of Australia 1994

Approximate Scale @ A3 1:10,000

0 200 400
Metres

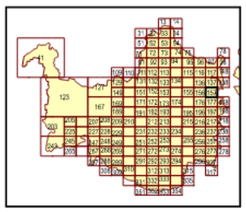

OPM-12.1

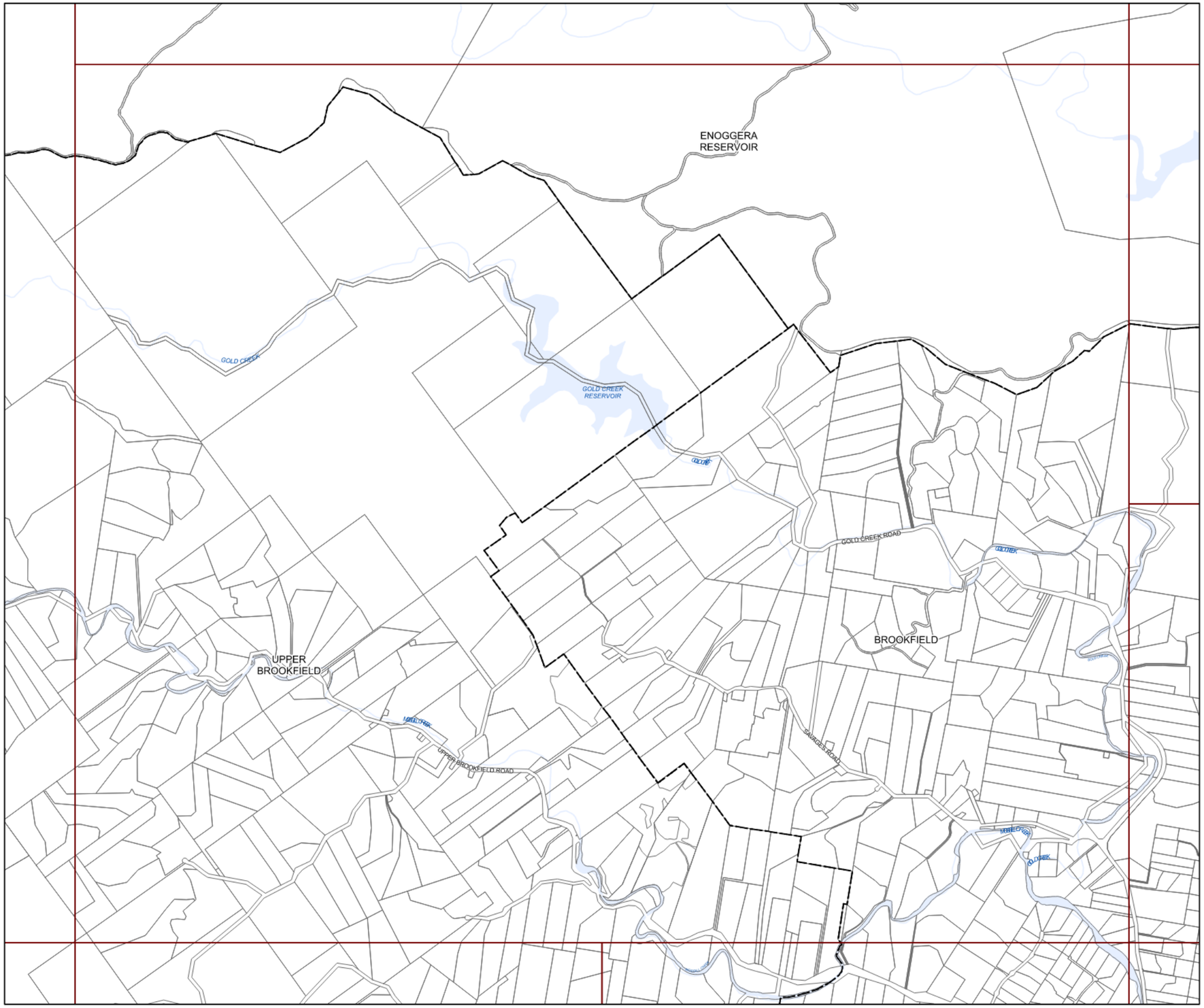

BRISBANE CITY
Planning Scheme

Long Term Infrastructure Plans
Other Plan Map

Stormwater Network

- Backflow prevention device
- Bioretention swale
- Natural channel
- Pipe - new
- Pipe - relief
- Culvert
- SQID
- Land acquisition
- Natural channel
- Rehabilitation

Boundaries

- Suburb boundaries
- Priority infrastructure area
- Stormwater service catchments
- Property boundaries
- Individual network map boundaries
- Waterbody

NOTES: This map is notional only and should not be used for interpreting City Plan provisions relating to specific sites.
To properly interpret the maps, the planning scheme must be referred to.
As adopted by Council, Effective 27th June 2025.
Based on Cadastral Data provided with the permission of the Department of Resources.
While every care is taken to ensure the accuracy of this data, the Brisbane City Council and the copyright owners, in permitting the use of this data, make no representations or warranties about its accuracy, reliability, completeness or suitability for any particular purpose and disclaims all responsibility and all liability (including without limitation, liability in negligence) for all expenses, losses, damages (including indirect or consequential damage) and costs which you might incur as a result of the data being inaccurate or incomplete in any way and for any reason.
© The State of Queensland (Department of Resources) 2021
© StreetPro 2022
© Brisbane City Council 2025

Projection: Map Grid of Australia, Zone 56
Horizontal Datum: Geocentric Datum of Australia 1994

Approximate Scale @ A3 1:20,000

0 400 800
Metres

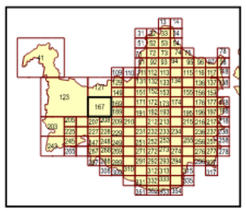

OPM-12.1

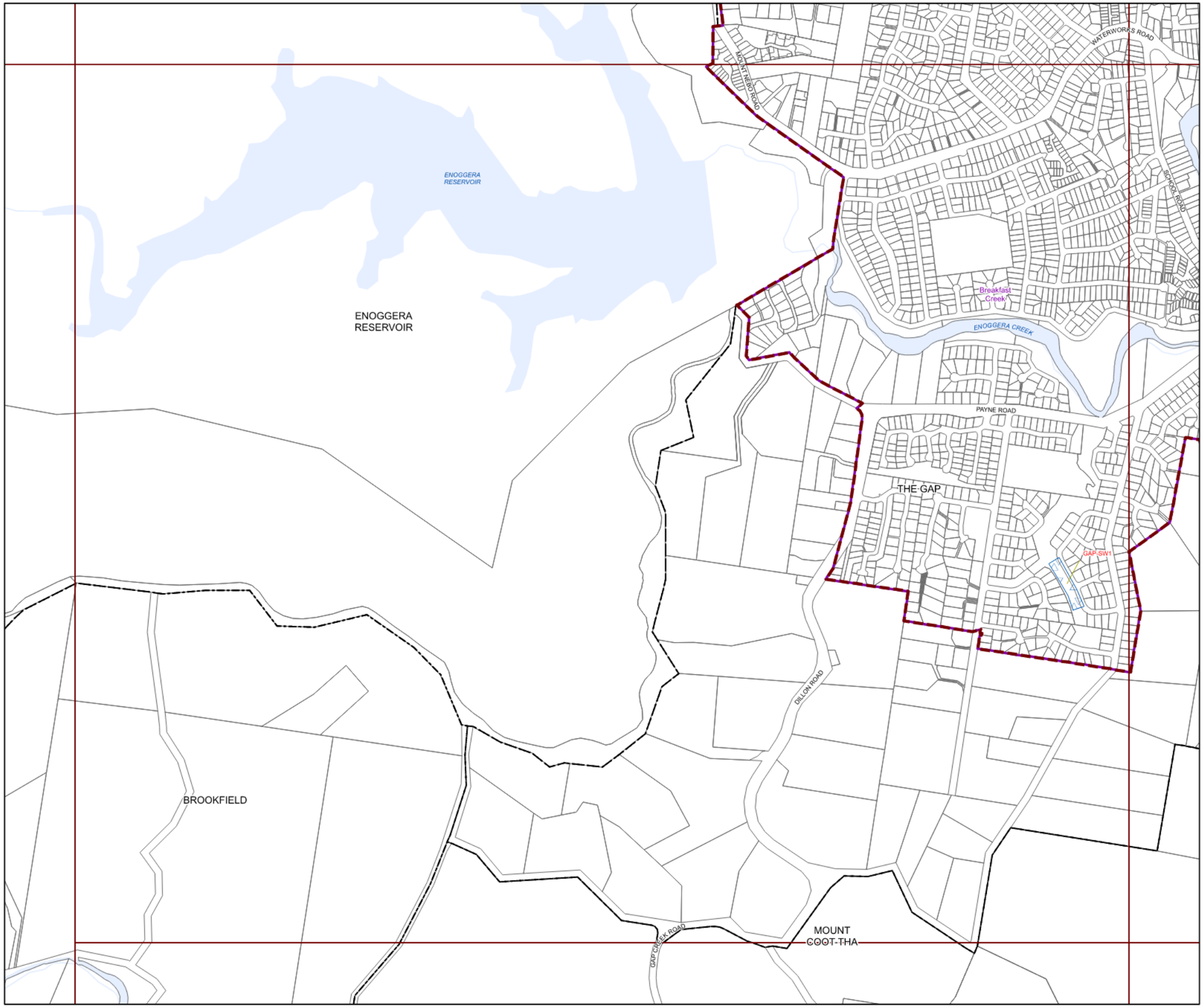

BRISBANE CITY
Planning Scheme

Long Term Infrastructure Plans
Other Plan Map

Stormwater Network

- Backflow prevention device
- Bioretention swale
- Natural channel
- Pipe - new
- Pipe - relief
- Culvert
- SQID
- Land acquisition
- Natural channel
- Rehabilitation

Boundaries

- Suburb boundaries
- Priority infrastructure area
- Stormwater service catchments
- Property boundaries
- Individual network map boundaries
- Waterbody

NOTES: This map is notional only and should not be used for interpreting City Plan provisions relating to specific sites.
To properly interpret the maps, the planning scheme must be referred to.
As adopted by Council. Effective 27th June 2025.
Based on Cadastral Data provided with the permission of the Department of Resources.
While every care is taken to ensure the accuracy of this data, the Brisbane City Council and the copyright owners, in permitting the use of this data, make no representations or warranties about its accuracy, reliability, completeness or suitability for any particular purpose and disclaims all responsibility and all liability (including without limitation, liability in negligence) for all expenses, losses, damages (including indirect or consequential damage) and costs which you might incur as a result of the data being inaccurate or incomplete in any way and for any reason.
© The State of Queensland (Department of Resources) 2021
© StreetPro 2022
© Brisbane City Council 2025

Projection: Map Grid of Australia, Zone 56
Horizontal Datum: Geocentric Datum of Australia 1994

Approximate Scale @ A3 1:10,000

0 200 400
Metres

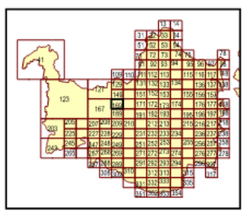

OPM-12.1

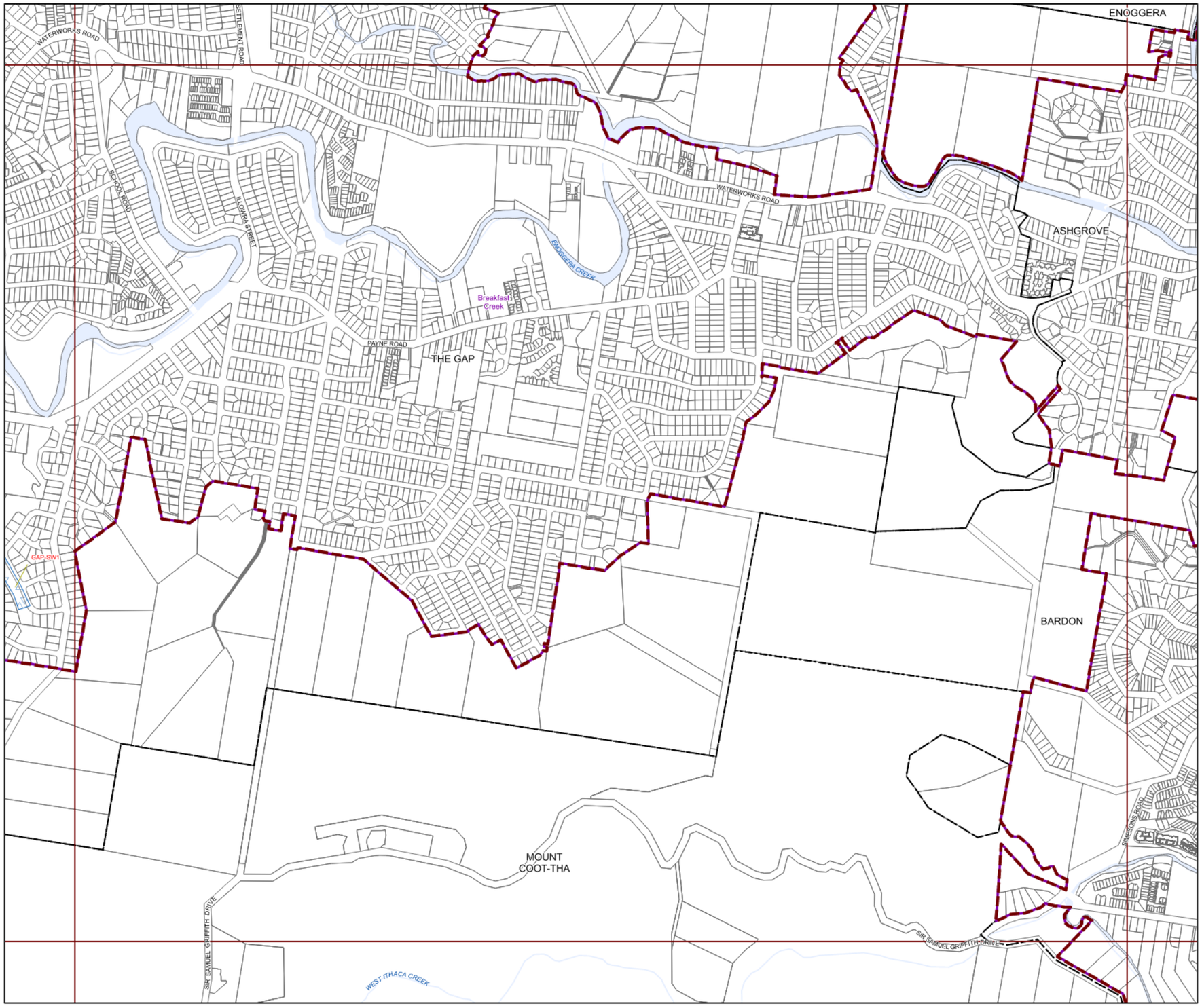

BRISBANE CITY
Planning Scheme

Long Term Infrastructure Plans
Other Plan Map

Stormwater Network

- Backflow prevention device
- Bioretention swale
- Natural channel
- Pipe - new
- Pipe - relief
- Culvert
- SQID
- Land acquisition
- Natural channel
- Rehabilitation

Boundaries

- Suburb boundaries
- Priority infrastructure area
- Stormwater service catchments
- Property boundaries
- Individual network map boundaries
- Waterbody

NOTES: This map is notional only and should not be used for interpreting City Plan provisions relating to specific sites.
To properly interpret the maps, the planning scheme must be referred to.
As adopted by Council, Effective 27th June 2025.
Based on Cadastral Data provided with the permission of the Department of Resources.
While every care is taken to ensure the accuracy of this data, the Brisbane City Council and the copyright owners, in permitting the use of this data, make no representations or warranties about its accuracy, reliability, completeness or suitability for any particular purpose and disclaims all responsibility and all liability (including without limitation, liability in negligence) for all expenses, losses, damages (including indirect or consequential damage) and costs which you might incur as a result of the data being inaccurate or incomplete in any way and for any reason.
© The State of Queensland (Department of Resources) 2021
© StreetPro 2022
© Brisbane City Council 2025

Projection: Map Grid of Australia, Zone 56
Horizontal Datum: Geocentric Datum of Australia 1994

Approximate Scale @ A3 1:10,000

0 200 400
Metres

OPM-12.1

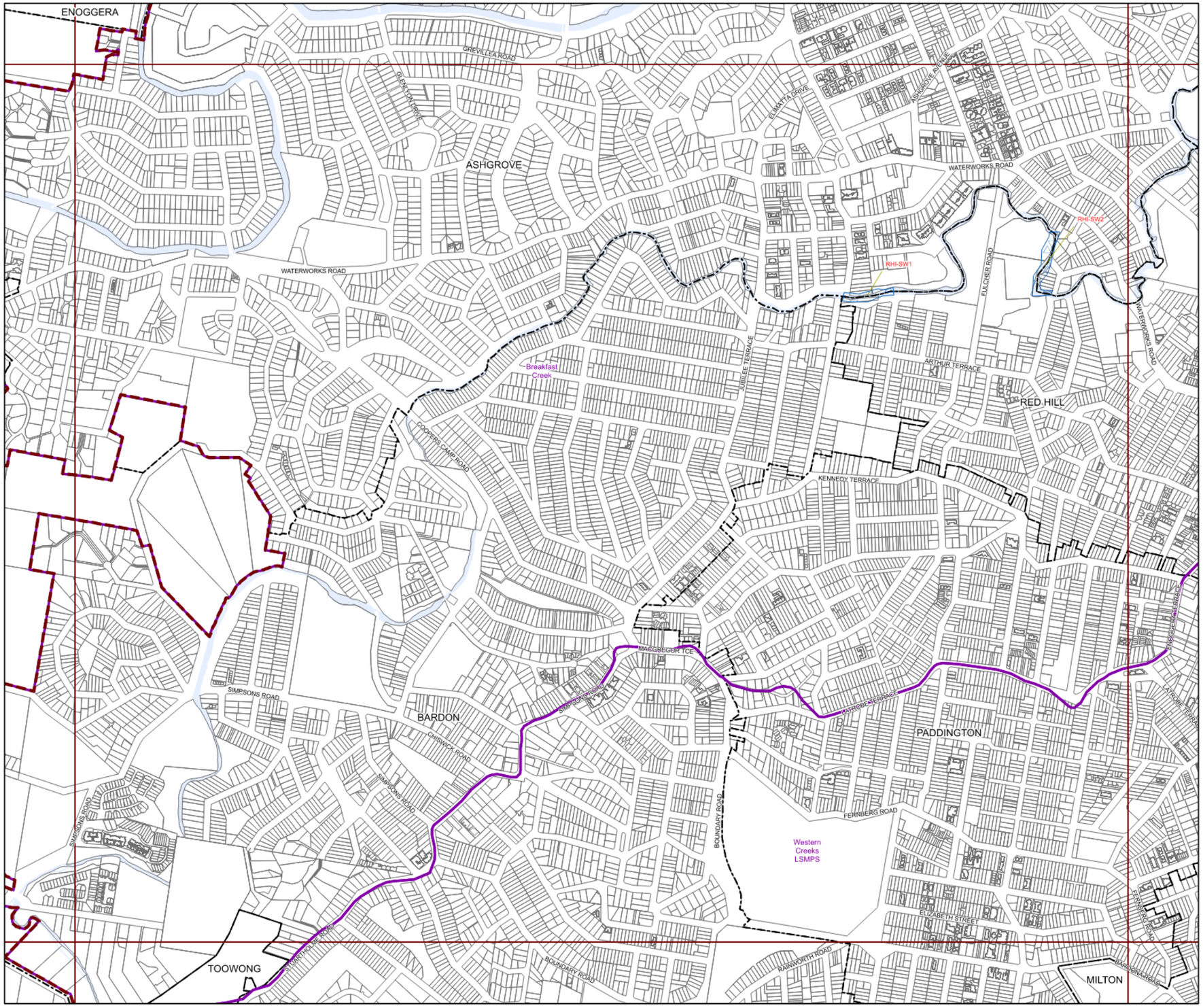

BRISBANE CITY
Planning Scheme

Long Term Infrastructure Plans
Other Plan Map

Stormwater Network

- Backflow prevention device
- Bioretention swale
- Natural channel
- Pipe - new
- Pipe - relief
- Culvert
- SQID
- Land acquisition
- Natural channel
- Rehabilitation

Boundaries

- Suburb boundaries
- Priority infrastructure area
- Stormwater service catchments
- Property boundaries
- Individual network map boundaries
- Waterbody

NOTES: This map is notional only and should not be used for interpreting City Plan provisions relating to specific sites.
To properly interpret the maps, the planning scheme must be referred to.
As adopted by Council, Effective 27th June 2025.
Based on Cadastral Data provided with the permission of the Department of Resources.
While every care is taken to ensure the accuracy of this data, the Brisbane City Council and the copyright owners, in permitting the use of this data, make no representations or warranties about its accuracy, reliability, completeness or suitability for any particular purpose and disclaims all responsibility and all liability (including without limitation, liability in negligence) for all expenses, losses, damages (including indirect or consequential damage) and costs which you might incur as a result of the data being inaccurate or incomplete in any way and for any reason.
© The State of Queensland (Department of Resources) 2021
© StreetPro 2022
© Brisbane City Council 2025

Projection: Map Grid of Australia, Zone 56
Horizontal Datum: Geocentric Datum of Australia 1994

Approximate Scale @ A3 1:10,000
0 200 400
Metres

OPM-12.1

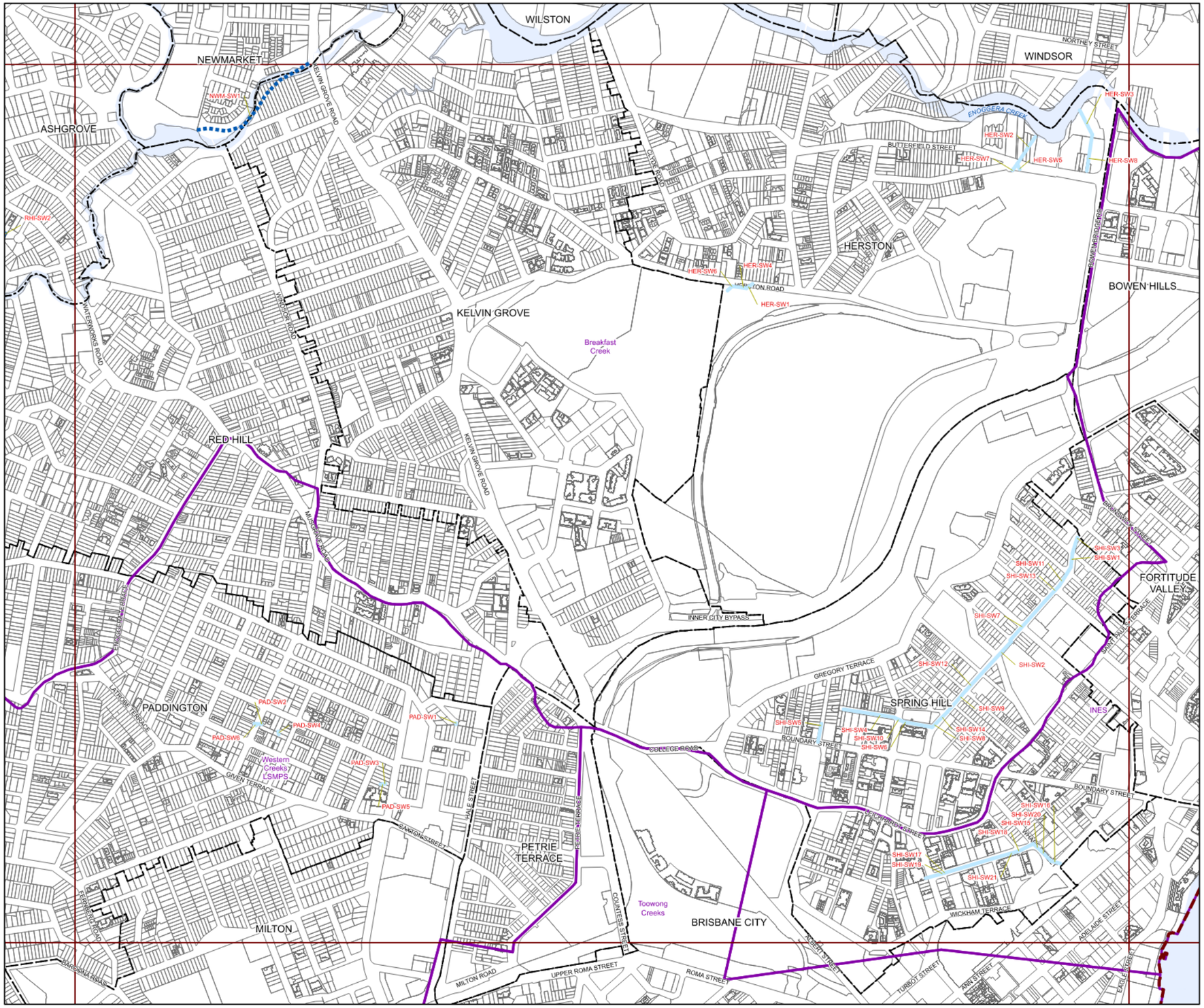

BRISBANE CITY
Planning Scheme

Long Term Infrastructure Plans
Other Plan Map

Stormwater Network

- Backflow prevention device
- Bioretention swale
- Natural channel
- Pipe - new
- Pipe - relief
- Culvert
- SQID
- Land acquisition
- Natural channel
- Rehabilitation

Boundaries

- Suburb boundaries
- Priority infrastructure area
- Stormwater service catchments
- Property boundaries
- Individual network map boundaries
- Waterbody

NOTES: This map is notional only and should not be used for interpreting City Plan provisions relating to specific sites.
To properly interpret the maps, the planning scheme must be referred to.
As adopted by Council, Effective 27th June 2025.
Based on Cadastral Data provided with the permission of the Department of Resources.
While every care is taken to ensure the accuracy of this data, the Brisbane City Council and the copyright owners, in permitting the use of this data, make no representations or warranties about its accuracy, reliability, completeness or suitability for any particular purpose and disclaims all responsibility and all liability (including without limitation, liability in negligence) for all expenses, losses, damages (including indirect or consequential damage) and costs which you might incur as a result of the data being inaccurate or incomplete in any way and for any reason.
© The State of Queensland (Department of Resources) 2021
© StreetPro 2022
© Brisbane City Council 2025

Projection: Map Grid of Australia, Zone 56
Horizontal Datum: Geocentric Datum of Australia 1994

Approximate Scale @ A3 1:10,000

0 200 400
Metres

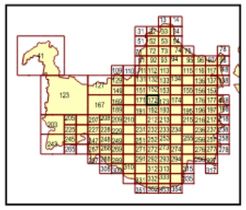

OPM-12.1

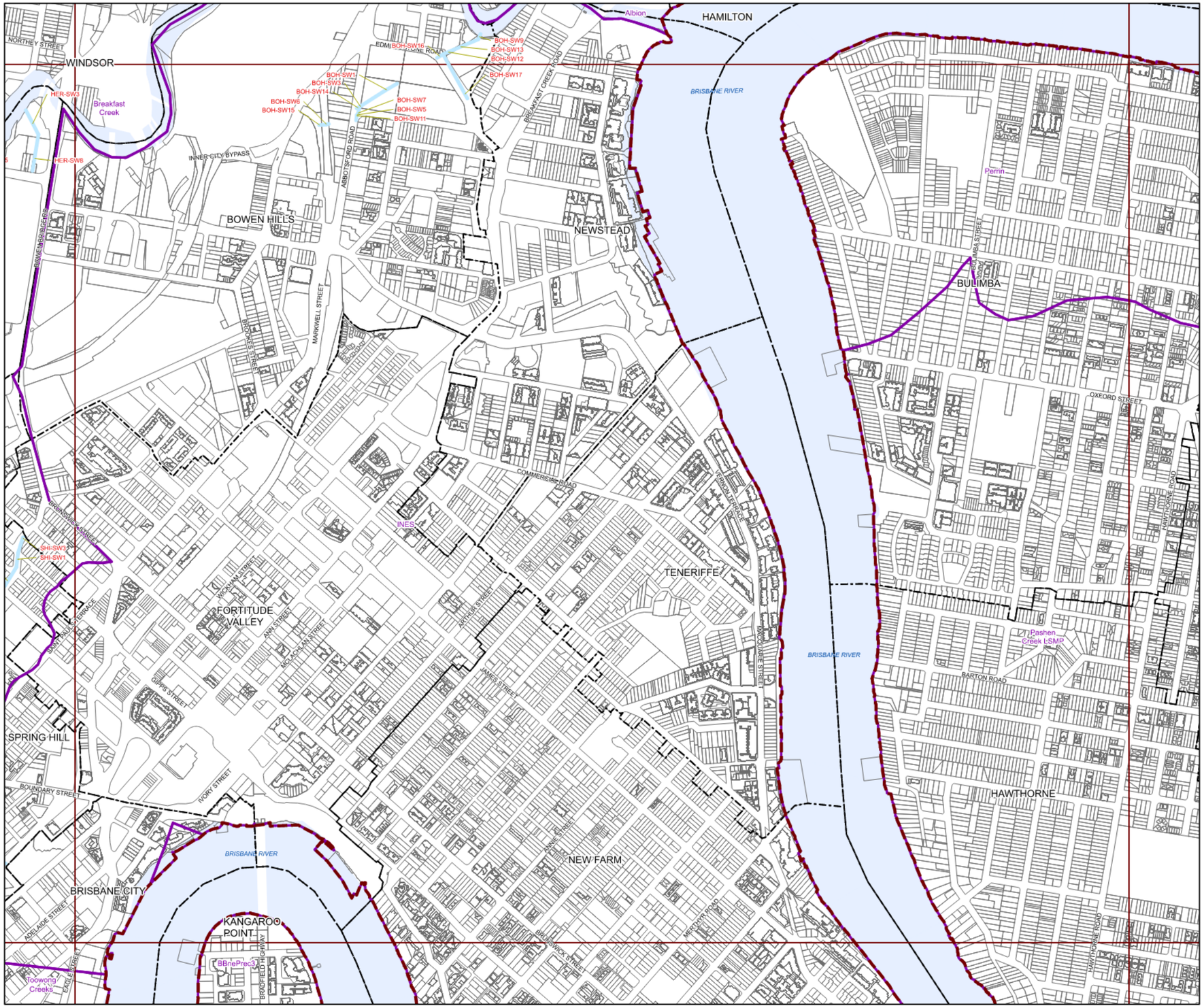

BRISBANE CITY
Planning Scheme

Long Term Infrastructure Plans
Other Plan Map

Stormwater Network

- Backflow prevention device
- Bioretention swale
- Natural channel
- Pipe - new
- Pipe - relief
- Culvert
- SQID
- Land acquisition
- Natural channel
- Rehabilitation

Boundaries

- Suburb boundaries
- Priority infrastructure area
- Stormwater service catchments
- Property boundaries
- Individual network map boundaries
- Waterbody

NOTES: This map is notional only and should not be used for interpreting City Plan provisions relating to specific sites.
To properly interpret the maps, the planning scheme must be referred to.
As adopted by Council, Effective 27th June 2025.
Based on Cadastral Data provided with the permission of the Department of Resources.
While every care is taken to ensure the accuracy of this data, the Brisbane City Council and the copyright owners, in permitting the use of this data, make no representations or warranties about its accuracy, reliability, completeness or suitability for any particular purpose and disclaims all responsibility and all liability (including without limitation, liability in negligence) for all expenses, losses, damages (including indirect or consequential damage) and costs which you might incur as a result of the data being inaccurate or incomplete in any way and for any reason.
© The State of Queensland (Department of Resources) 2021
© StreetPro 2022
© Brisbane City Council 2025

Projection: Map Grid of Australia, Zone 56
Horizontal Datum: Geocentric Datum of Australia 1994

Approximate Scale @ A3 1:10,000

0 200 400
Metres

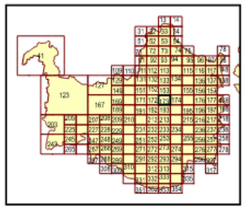

OPM-12.1

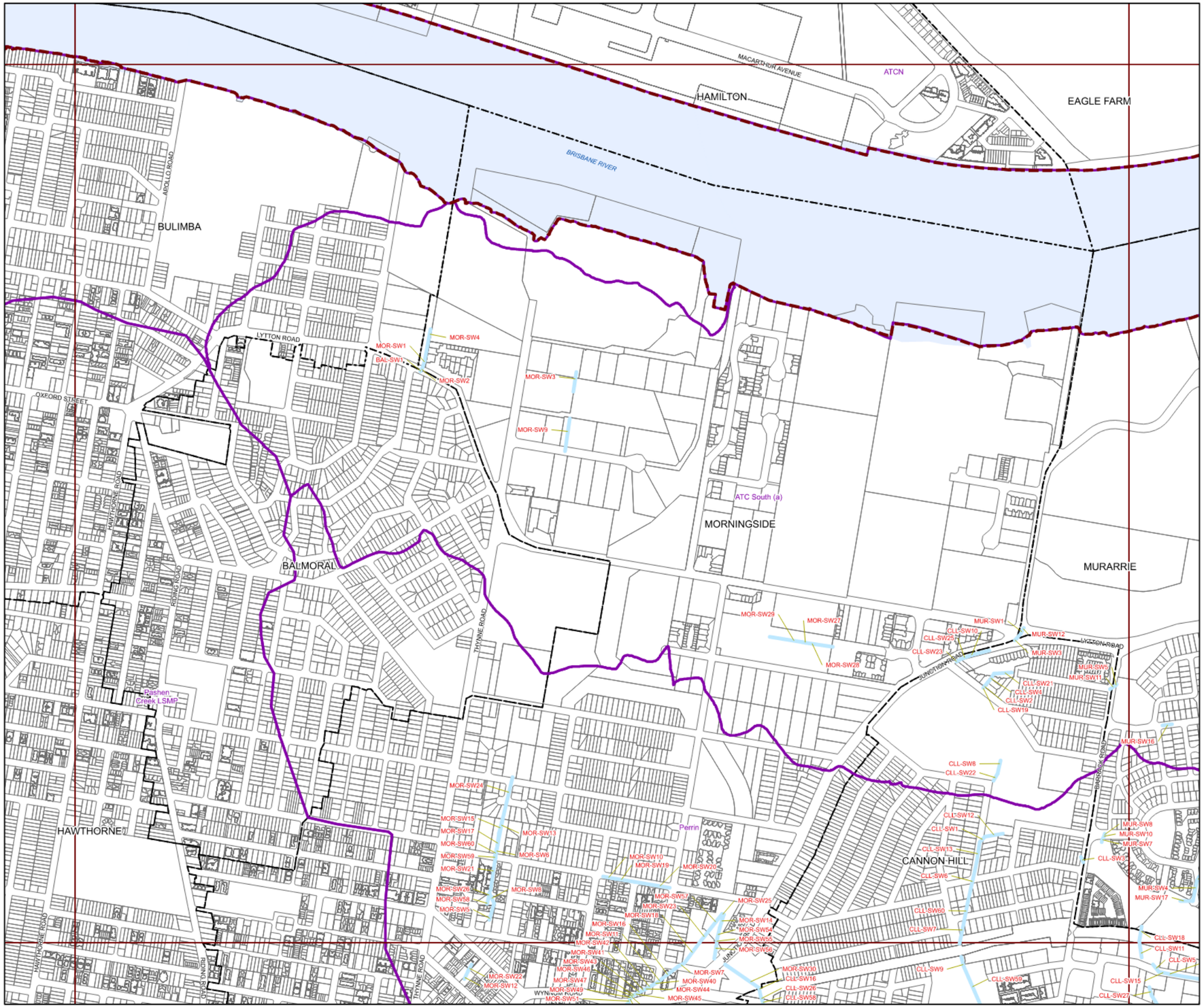

BRISBANE CITY
Planning Scheme

Long Term Infrastructure Plans
Other Plan Map

Stormwater Network

- Backflow prevention device
- Bioretention swale
- Natural channel
- Pipe - new
- Pipe - relief
- Culvert
- SQID
- Land acquisition
- Natural channel
- Rehabilitation

Boundaries

- Suburb boundaries
- Priority infrastructure area
- Stormwater service catchments
- Property boundaries
- Individual network map boundaries
- Waterbody

NOTES: This map is notional only and should not be used for interpreting City Plan provisions relating to specific sites.
To properly interpret the maps, the planning scheme must be referred to.
As adopted by Council, Effective 27th June 2025.
Based on Cadastral Data provided with the permission of the Department of Resources.
While every care is taken to ensure the accuracy of this data, the Brisbane City Council and the copyright owners, in permitting the use of this data, make no representations or warranties about its accuracy, reliability, completeness or suitability for any particular purpose and disclaims all responsibility and all liability (including without limitation, liability in negligence) for all expenses, losses, damages (including indirect or consequential damage) and costs which you might incur as a result of the data being inaccurate or incomplete in any way and for any reason.
© The State of Queensland (Department of Resources) 2021
© StreetPro 2022
© Brisbane City Council 2025

Projection: Map Grid of Australia, Zone 56
Horizontal Datum: Geocentric Datum of Australia 1994

Approximate Scale @ A3 1:10,000

0 200 400
Metres

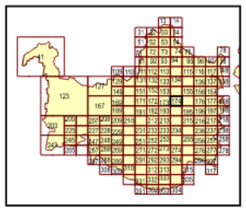

OPM-12.1

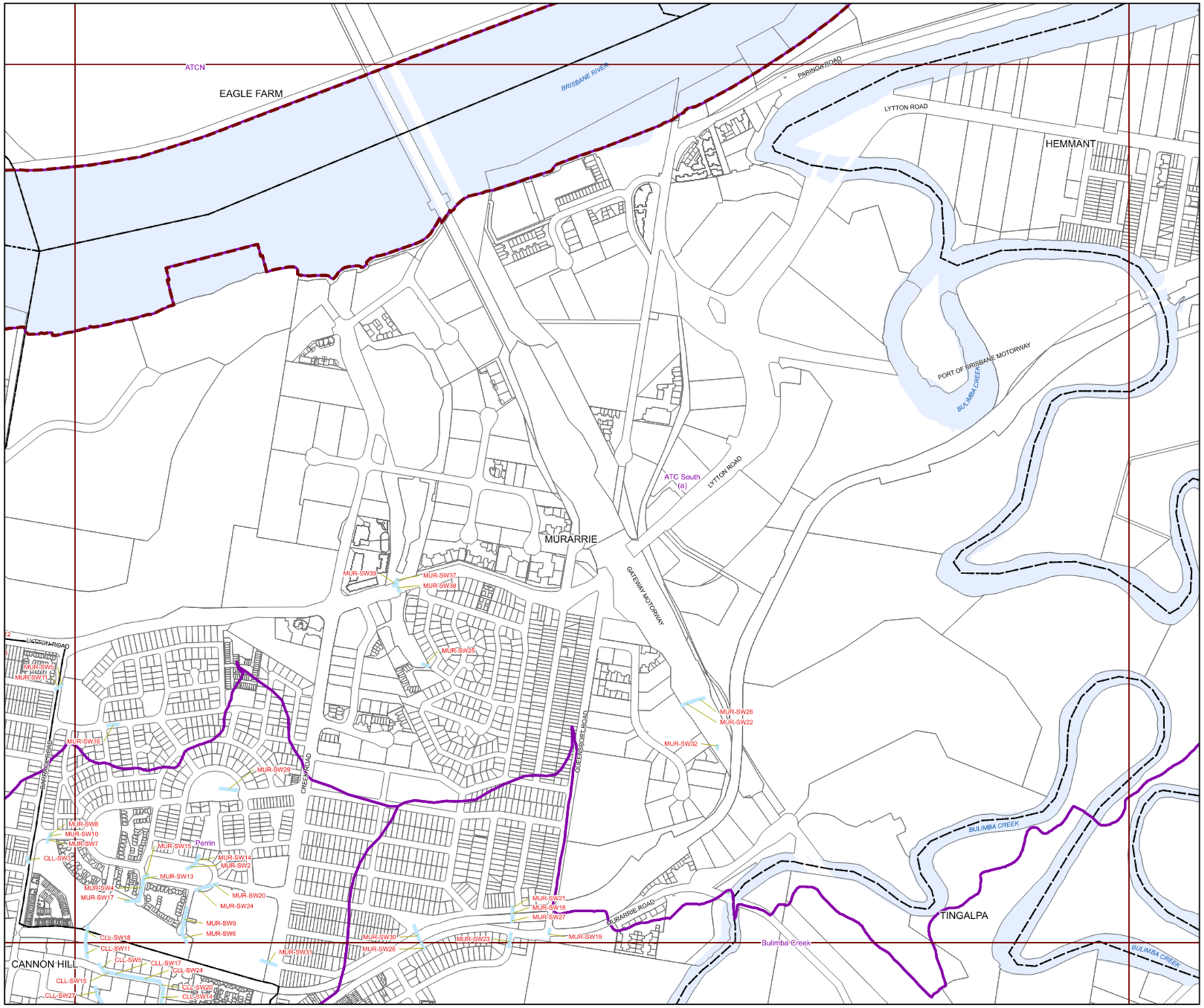

BRISBANE CITY
Planning Scheme

Long Term Infrastructure Plans
Other Plan Map

Stormwater Network

- Backflow prevention device
- Bioretention swale
- Natural channel
- Pipe - new
- Pipe - relief
- Culvert
- SQID
- Land acquisition
- Natural channel
- Rehabilitation

Boundaries

- Suburb boundaries
- Priority infrastructure area
- Stormwater service catchments
- Property boundaries
- Individual network map boundaries
- Waterbody

NOTES: This map is notional only and should not be used for interpreting City Plan provisions relating to specific sites.
To properly interpret the maps, the planning scheme must be referred to.
As adopted by Council, Effective 27th June 2025.
Based on Cadastral Data provided with the permission of the Department of Resources.
While every care is taken to ensure the accuracy of this data, the Brisbane City Council and the copyright owners, in permitting the use of this data, make no representations or warranties about its accuracy, reliability, completeness or suitability for any particular purpose and disclaims all responsibility and all liability (including without limitation, liability in negligence) for all expenses, losses, damages (including indirect or consequential damage) and costs which you might incur as a result of the data being inaccurate or incomplete in any way and for any reason.
© The State of Queensland (Department of Resources) 2021
© StreetPro 2022
© Brisbane City Council 2025

Projection: Map Grid of Australia, Zone 56
Horizontal Datum: Geocentric Datum of Australia 1994

Approximate Scale @ A3 1:10,000

0 200 400
Metres

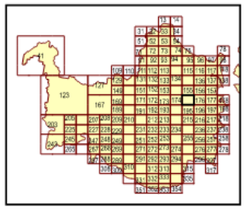

OPM-12.1

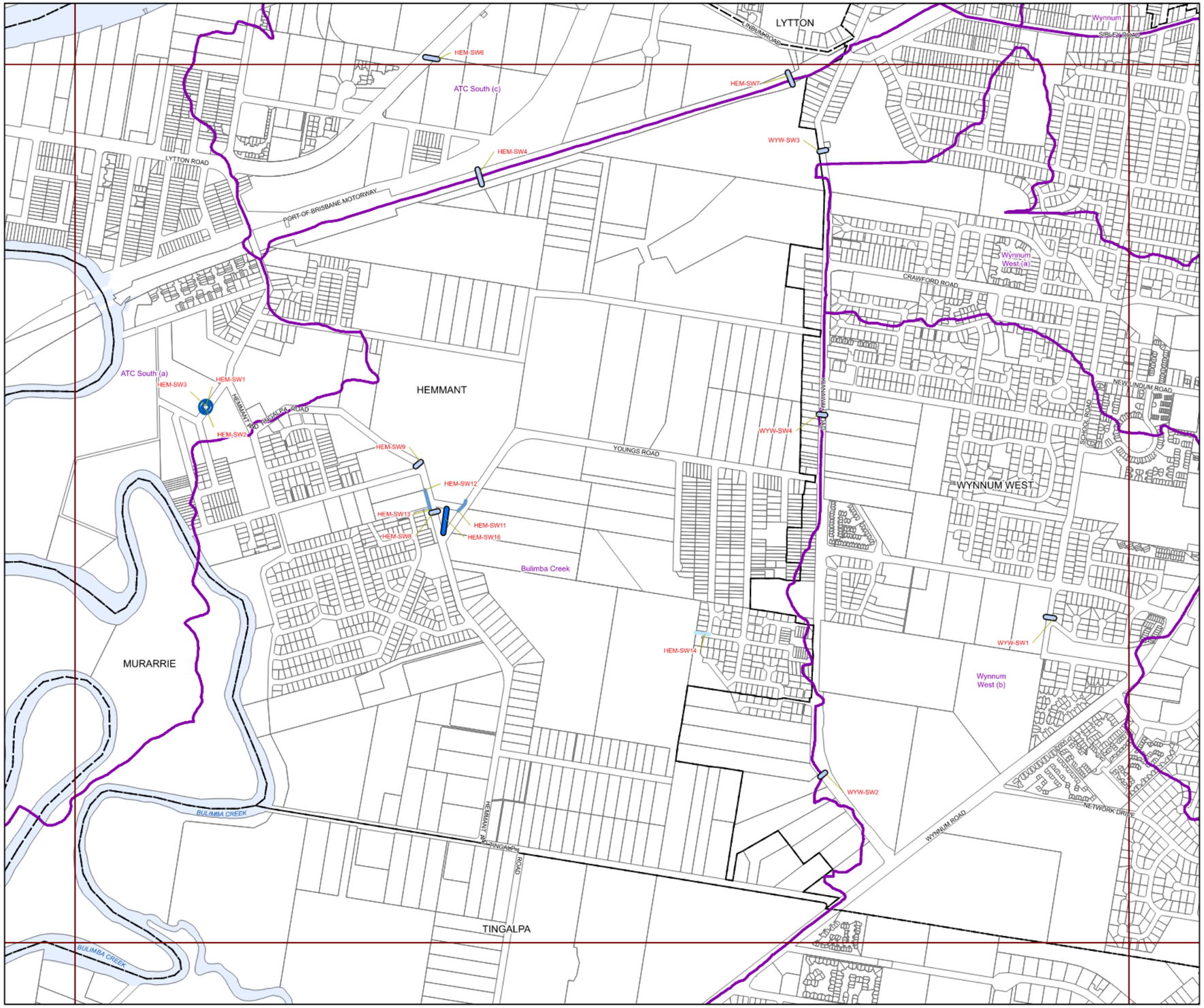

BRISBANE CITY Planning Scheme

Long Term Infrastructure Plans Other Plan Map

Stormwater Network

- Backflow prevention device
- Bioretention swale
- Natural channel
- Pipe - new
- Pipe - relief
- Culvert
- SQID
- Land acquisition
- Natural channel
- Rehabilitation

Boundaries

- Suburb boundaries
- Priority infrastructure area
- Stormwater service catchments
- Property boundaries
- Individual network map boundaries
- Waterbody

NOTES: This map is notional only and should not be used for interpreting City Plan provisions relating to specific sites. To properly interpret the maps, the planning scheme must be referred to.
As adopted by Council, Effective 27th June 2025.
Based on Cadastral Data provided with the permission of the Department of Resources.
While every care is taken to ensure the accuracy of this data, the Brisbane City Council and the copyright owners, in permitting the use of this data, make no representations or warranties about its accuracy, reliability, completeness or suitability for any particular purpose and disclaims all responsibility and all liability (including without limitation, liability in negligence) for all expenses, losses, damages (including indirect or consequential damage) and costs which you might incur as a result of the data being inaccurate or incomplete in any way and for any reason.
© The State of Queensland (Department of Resources) 2021
© StreetPro 2022
© Brisbane City Council 2025

Projection: Map Grid of Australia, Zone 56
Horizontal Datum: Geocentric Datum of Australia 1994

Approximate Scale @ A3 1:10,000

0 200 400
Metres

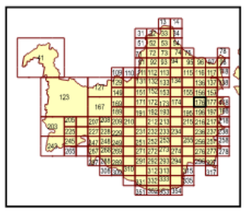

OPM-12.1

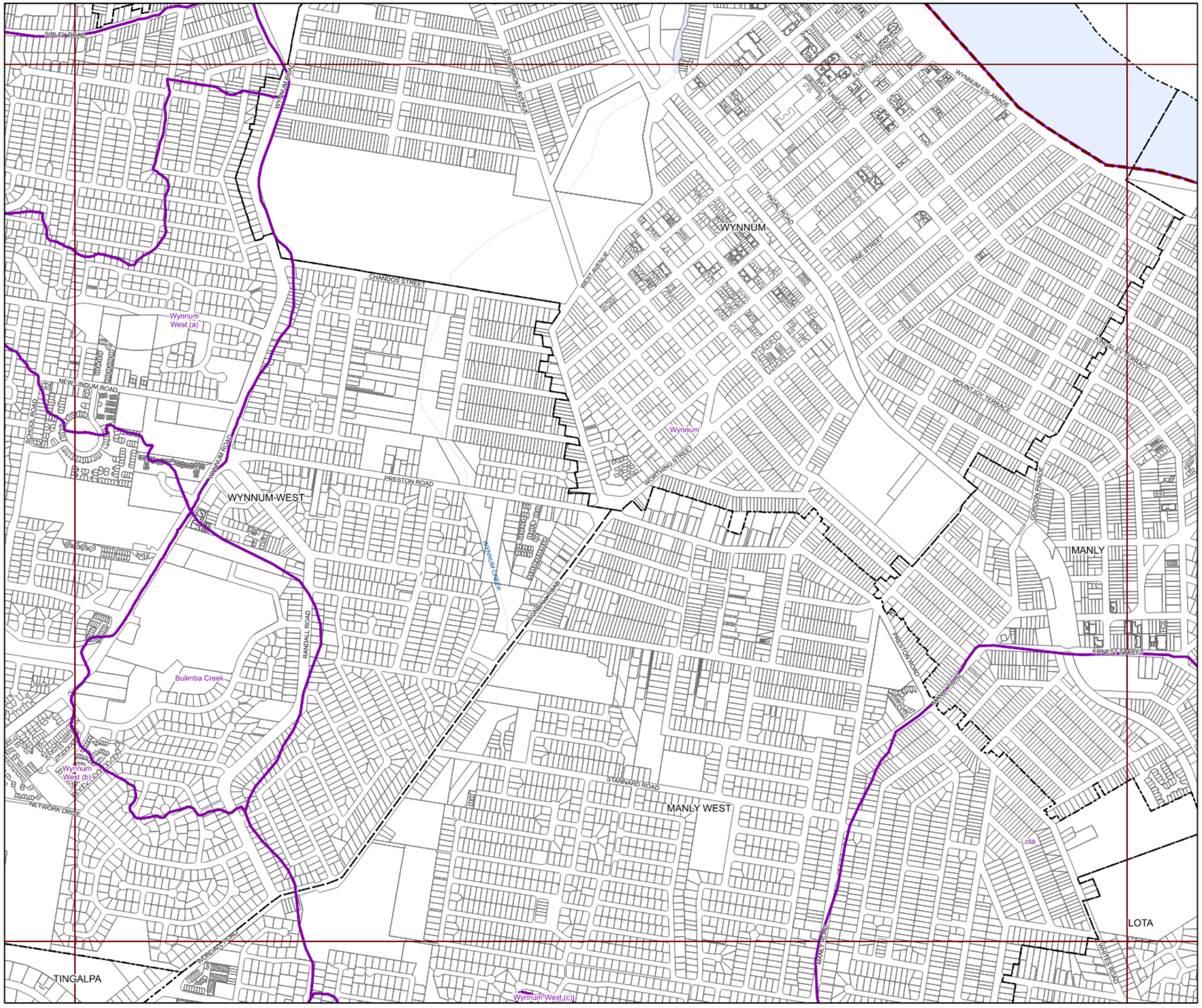

BRISBANE CITY
Planning Scheme

Long Term Infrastructure Plans
Other Plan Map

Stormwater Network

- Backflow prevention device
- Bioretention swale
- Natural channel
- Pipe - new
- Pipe - relief
- Culvert
- SQID
- Land acquisition
- Natural channel
- Rehabilitation

Boundaries

- Suburb boundaries
- Priority infrastructure area
- Stormwater service catchments
- Property boundaries
- Individual network map boundaries
- Waterbody

NOTES: This map is notional only and should not be used for interpreting City Plan provisions relating to specific sites.
To properly interpret the maps, the planning scheme must be referred to.
As adopted by Council, Effective 27th June 2025.
Based on Cadastral Data provided with the permission of the Department of Resources.
While every care is taken to ensure the accuracy of this data, the Brisbane City Council and the copyright owners, in permitting the use of this data, make no representations or warranties about its accuracy, reliability, completeness or suitability for any particular purpose and disclaims all responsibility and all liability (including without limitation, liability in negligence) for all expenses, losses, damages (including indirect or consequential damage) and costs which you might incur as a result of the data being inaccurate or incomplete in any way and for any reason.
© The State of Queensland (Department of Resources) 2021
© StreetPro 2022
© Brisbane City Council 2025

Projection: Map Grid of Australia, Zone 56
Horizontal Datum: Geocentric Datum of Australia 1994

Approximate Scale @ A3 1:10,000

0 200 400
Metres

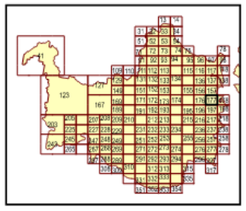

OPM-12.1

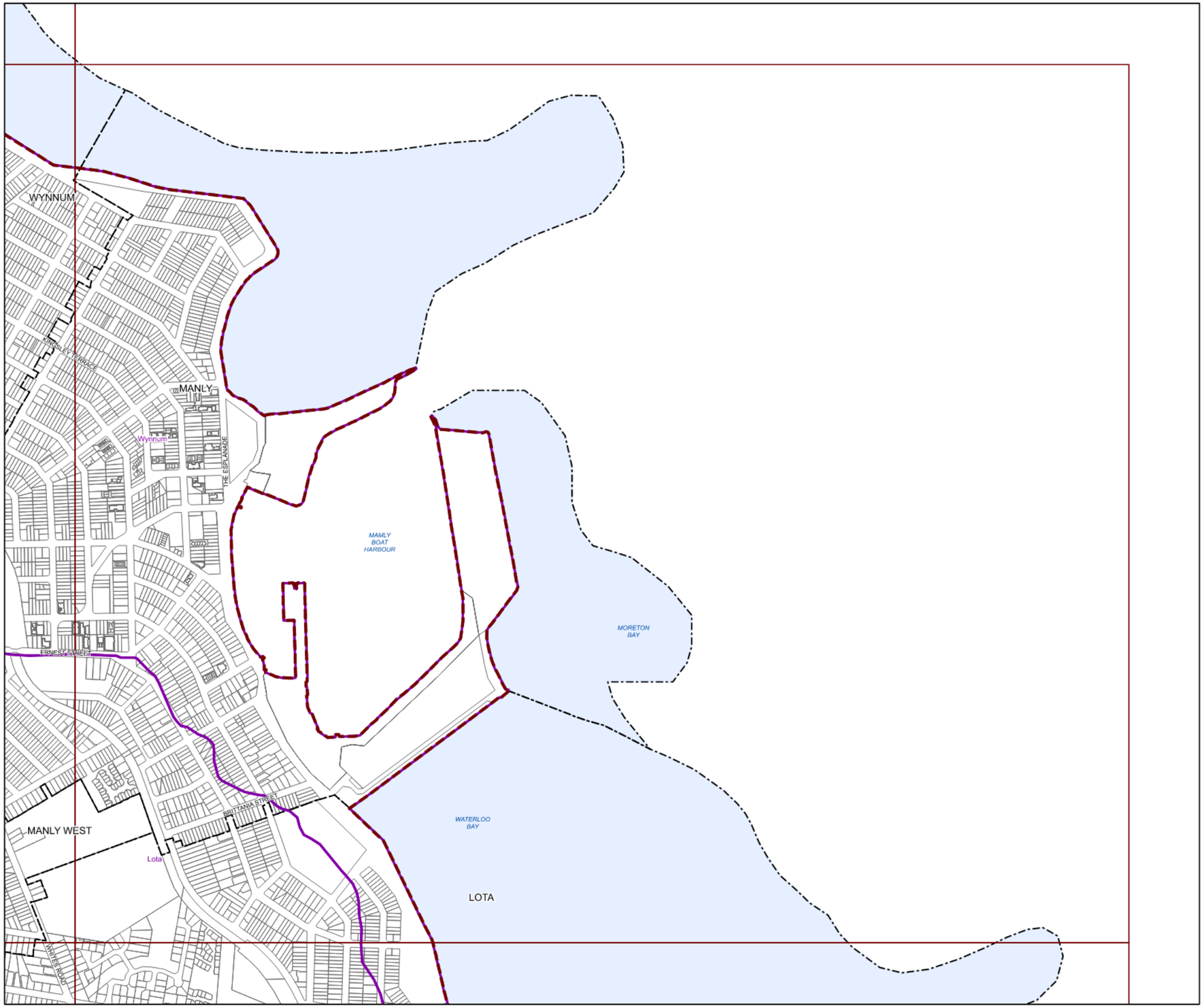

BRISBANE CITY
Planning Scheme

Long Term Infrastructure Plans
Other Plan Map

Stormwater Network

- Backflow prevention device
- Bioretention swale
- Natural channel
- Pipe - new
- Pipe - relief
- Culvert
- SQID
- Land acquisition
- Natural channel
- Rehabilitation

Boundaries

- Suburb boundaries
- Priority infrastructure area
- Stormwater service catchments
- Property boundaries
- Individual network map boundaries
- Waterbody

NOTES: This map is notional only and should not be used for interpreting City Plan provisions relating to specific sites.
To properly interpret the maps, the planning scheme must be referred to.
As adopted by Council, Effective 27th June 2025.
Based on Cadastral Data provided with the permission of the Department of Resources.
While every care is taken to ensure the accuracy of this data, the Brisbane City Council and the copyright owners, in permitting the use of this data, make no representations or warranties about its accuracy, reliability, completeness or suitability for any particular purpose and disclaims all responsibility and all liability (including without limitation, liability in negligence) for all expenses, losses, damages (including indirect or consequential damage) and costs which you might incur as a result of the data being inaccurate or incomplete in any way and for any reason.
© The State of Queensland (Department of Resources) 2021
© StreetPro 2022
© Brisbane City Council 2025

Projection: Map Grid of Australia, Zone 56
Horizontal Datum: Geocentric Datum of Australia 1994

Approximate Scale @ A3 1:10,000

0 200 400
Metres

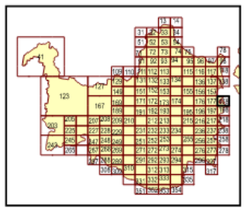

OPM-12.1

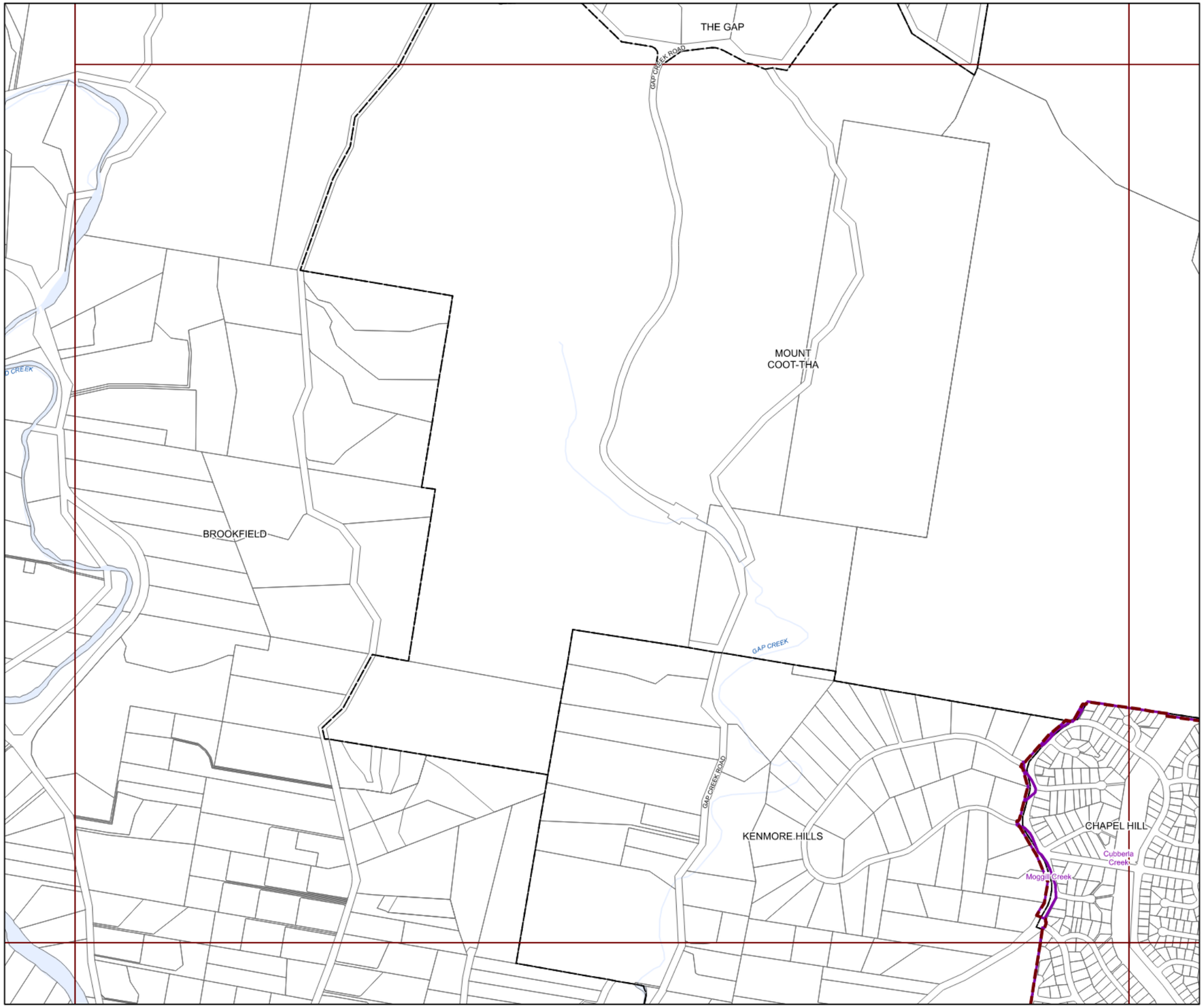

BRISBANE CITY
Planning Scheme

Long Term Infrastructure Plans
Other Plan Map

Stormwater Network

- Backflow prevention device
- Bioretention swale
- Natural channel
- Pipe - new
- Pipe - relief
- Culvert
- SQID
- Land acquisition
- Natural channel
- Rehabilitation

Boundaries

- Suburb boundaries
- Priority infrastructure area
- Stormwater service catchments
- Property boundaries
- Individual network map boundaries
- Waterbody

NOTES: This map is notional only and should not be used for interpreting City Plan provisions relating to specific sites.
To properly interpret the maps, the planning scheme must be referred to.
As adopted by Council, Effective 27th June 2025.
Based on Cadastral Data provided with the permission of the Department of Resources.
While every care is taken to ensure the accuracy of this data, the Brisbane City Council and the copyright owners, in permitting the use of this data, make no representations or warranties about its accuracy, reliability, completeness or suitability for any particular purpose and disclaims all responsibility and all liability (including without limitation, liability in negligence) for all expenses, losses, damages (including indirect or consequential damage) and costs which you might incur as a result of the data being inaccurate or incomplete in any way and for any reason.
© The State of Queensland (Department of Resources) 2021
© StreetPro 2022
© Brisbane City Council 2025

Projection: Map Grid of Australia, Zone 56
Horizontal Datum: Geocentric Datum of Australia 1994

Approximate Scale @ A3 1:10,000

0 200 400
Metres

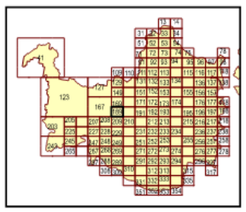

OPM-12.1

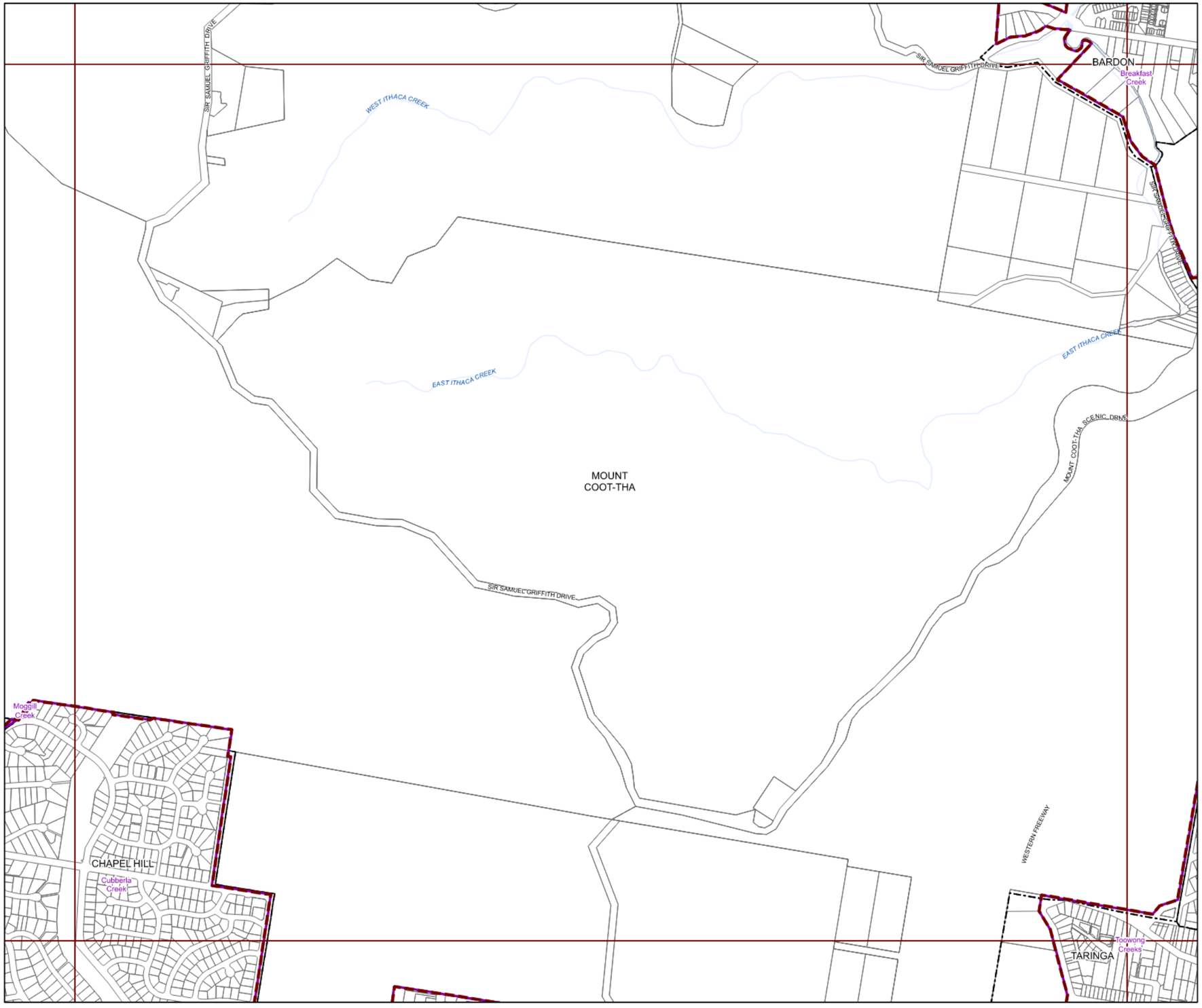

BRISBANE CITY Planning Scheme

Long Term Infrastructure Plans Other Plan Map

Stormwater Network

- Backflow prevention device
- Bioretention swale
- Natural channel
- Pipe - new
- Pipe - relief
- Culvert
- SQID
- Land acquisition
- Natural channel
- Rehabilitation

Boundaries

- Suburb boundaries
- Priority infrastructure area
- Stormwater service catchments
- Property boundaries
- Individual network map boundaries
- Waterbody

NOTES: This map is notional only and should not be used for interpreting City Plan provisions relating to specific sites. To properly interpret the maps, the planning scheme must be referred to.
As adopted by Council, Effective 27th June 2025.
Based on Cadastral Data provided with the permission of the Department of Resources.
While every care is taken to ensure the accuracy of this data, the Brisbane City Council and the copyright owners, in permitting the use of this data, make no representations or warranties about its accuracy, reliability, completeness or suitability for any particular purpose and disclaims all responsibility and all liability (including without limitation, liability in negligence) for all expenses, losses, damages (including indirect or consequential damage) and costs which you might incur as a result of the data being inaccurate or incomplete in any way and for any reason.
© The State of Queensland (Department of Resources) 2021
© StreetPro 2022
© Brisbane City Council 2025

Projection: Map Grid of Australia, Zone 56
Horizontal Datum: Geocentric Datum of Australia 1994

Approximate Scale @ A3 1:10,000

0 200 400
Metres

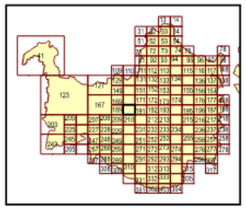

OPM-12.1

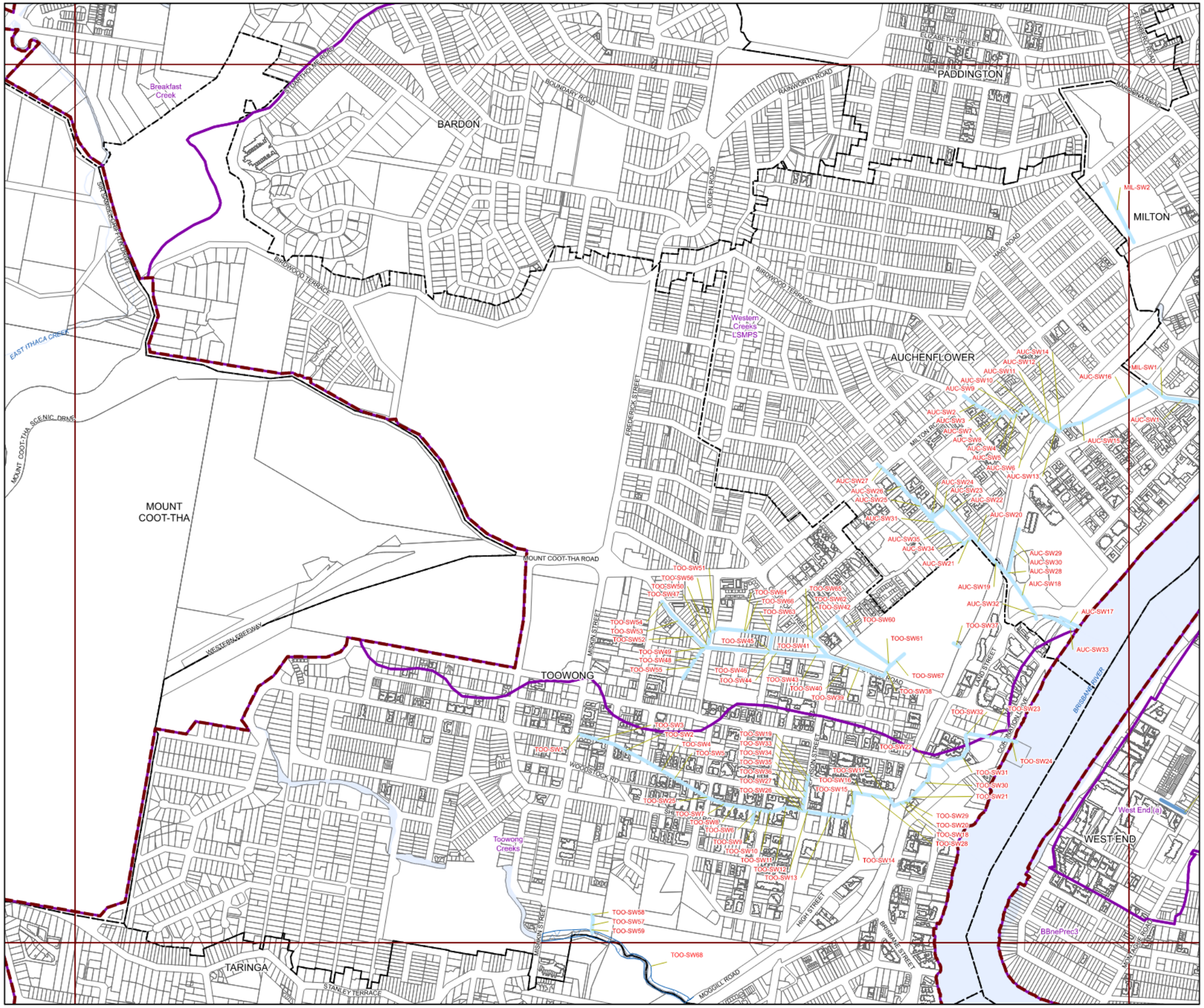

BRISBANE CITY
Planning Scheme

Long Term Infrastructure Plans
Other Plan Map

Stormwater Network

- Backflow prevention device
- Bioretention swale
- Natural channel
- Pipe - new
- Pipe - relief
- Culvert
- SQID
- Land acquisition
- Natural channel
- Rehabilitation

Boundaries

- Suburb boundaries
- Priority infrastructure area
- Stormwater service catchments
- Property boundaries
- Individual network map boundaries
- Waterbody

NOTES: This map is notional only and should not be used for interpreting City Plan provisions relating to specific sites.
To properly interpret the maps, the planning scheme must be referred to.
As adopted by Council, Effective 27th June 2025.
Based on Cadastral Data provided with the permission of the Department of Resources.
While every care is taken to ensure the accuracy of this data, the Brisbane City Council and the copyright owners, in permitting the use of this data, make no representations or warranties about its accuracy, reliability, completeness or suitability for any particular purpose and disclaims all responsibility and all liability (including without limitation, liability in negligence) for all expenses, losses, damages (including indirect or consequential damage) and costs which you might incur as a result of the data being inaccurate or incomplete in any way and for any reason.
© The State of Queensland (Department of Resources) 2021
© StreetPro 2022
© Brisbane City Council 2025

Projection: Map Grid of Australia, Zone 56
Horizontal Datum: Geocentric Datum of Australia 1994

Approximate Scale @ A3 1:10,000

0 200 400
Metres

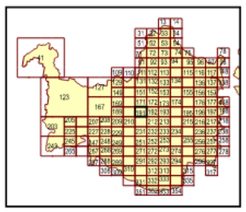

OPM-12.1

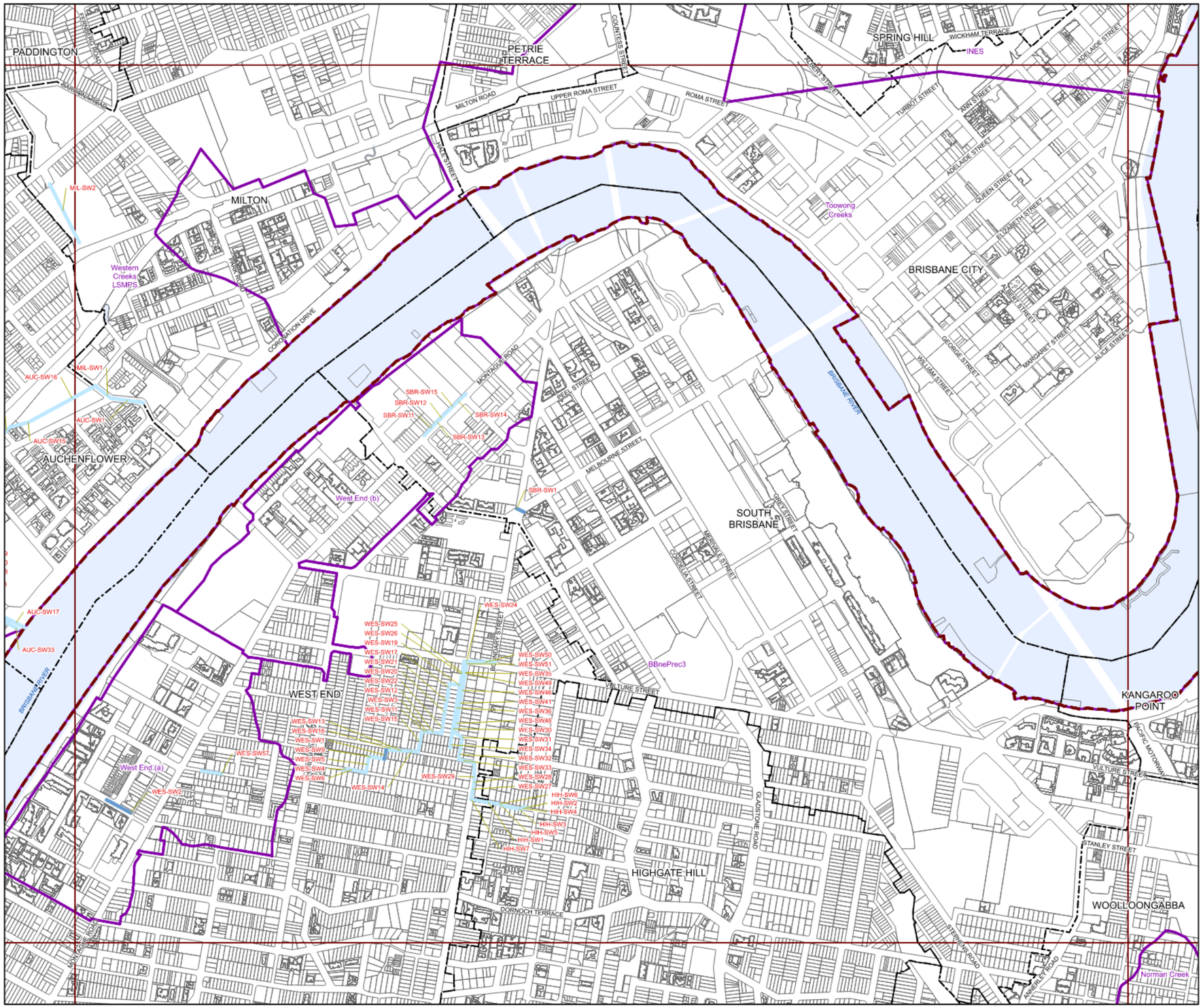

BRISBANE CITY
Planning Scheme

Long Term Infrastructure Plans
Other Plan Map

Stormwater Network

- Backflow prevention device
- Bioretention swale
- Natural channel
- Pipe - new
- Pipe - relief
- Culvert
- SQID
- Land acquisition
- Natural channel
- Rehabilitation

Boundaries

- Suburb boundaries
- Priority infrastructure area
- Stormwater service catchments
- Property boundaries
- Individual network map boundaries
- Waterbody

NOTES: This map is notional only and should not be used for interpreting City Plan provisions relating to specific sites.
To properly interpret the maps, the planning scheme must be referred to.
As adopted by Council, Effective 27th June 2025.
Based on Cadastral Data provided with the permission of the Department of Resources.
While every care is taken to ensure the accuracy of this data, the Brisbane City Council and the copyright owners, in permitting the use of this data, make no representations or warranties about its accuracy, reliability, completeness or suitability for any particular purpose and disclaims all responsibility and all liability (including without limitation, liability in negligence) for all expenses, losses, damages (including indirect or consequential damage) and costs which you might incur as a result of the data being inaccurate or incomplete in any way and for any reason.
© The State of Queensland (Department of Resources) 2021
© StreetPro 2022
© Brisbane City Council 2025

Projection: Map Grid of Australia, Zone 56
Horizontal Datum: Geocentric Datum of Australia 1994

Approximate Scale @ A3 1:10,000

0 200 400
Metres

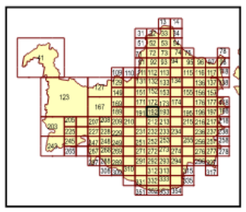

OPM-12.1

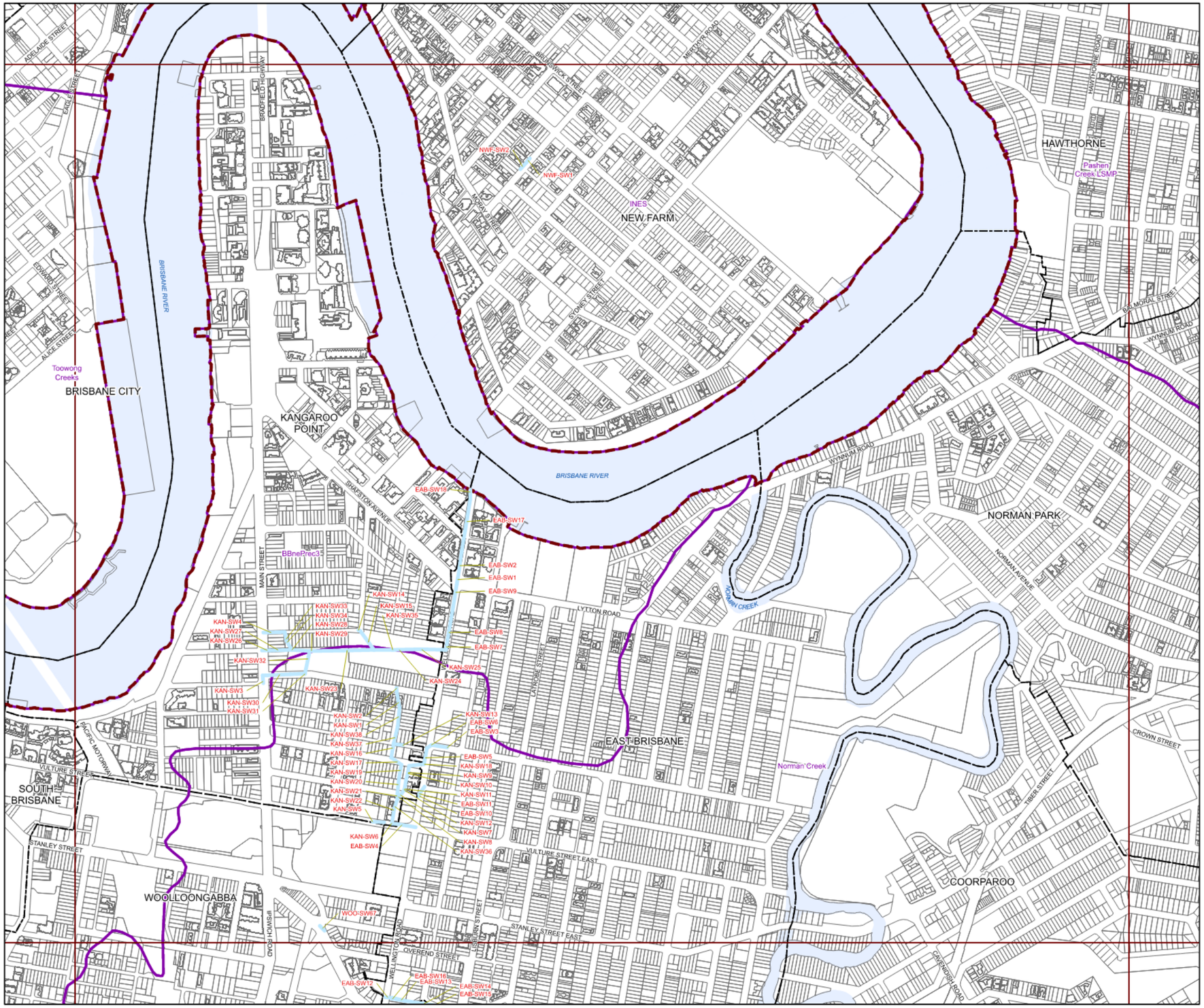

BRISBANE CITY
Planning Scheme

Long Term Infrastructure Plans
Other Plan Map

Stormwater Network

- Backflow prevention device
- Bioretention swale
- Natural channel
- Pipe - new
- Pipe - relief
- Culvert
- SQID
- Land acquisition
- Natural channel
- Rehabilitation

Boundaries

- Suburb boundaries
- Priority infrastructure area
- Stormwater service catchments
- Property boundaries
- Individual network map boundaries
- Waterbody

NOTES: This map is notional only and should not be used for interpreting City Plan provisions relating to specific sites.
To properly interpret the maps, the planning scheme must be referred to.
As adopted by Council, Effective 27th June 2025.
Based on Cadastral Data provided with the permission of the Department of Resources.
While every care is taken to ensure the accuracy of this data, the Brisbane City Council and the copyright owners, in permitting the use of this data, make no representations or warranties about its accuracy, reliability, completeness or suitability for any particular purpose and disclaims all responsibility and all liability (including without limitation, liability in negligence) for all expenses, losses, damages (including indirect or consequential damage) and costs which you might incur as a result of the data being inaccurate or incomplete in any way and for any reason.
© The State of Queensland (Department of Resources) 2021
© StreetPro 2022
© Brisbane City Council 2025

Projection: Map Grid of Australia, Zone 56
Horizontal Datum: Geocentric Datum of Australia 1994

Approximate Scale @ A3 1:10,000

0 200 400
Metres

OPM-12.1

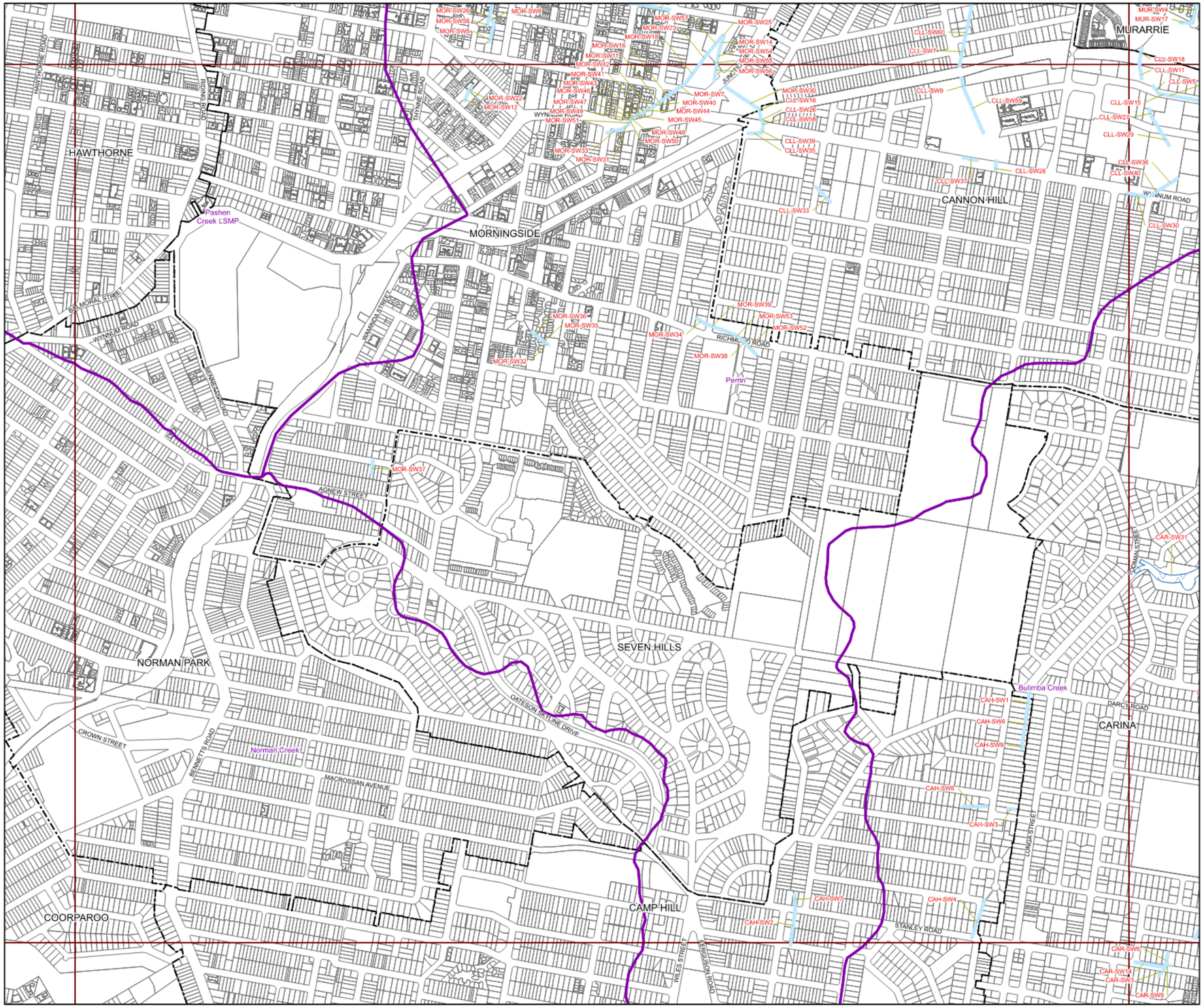

BRISBANE CITY
Planning Scheme

Long Term Infrastructure Plans
Other Plan Map

Stormwater Network

- Backflow prevention device
- Bioretention swale
- Natural channel
- Pipe - new
- Pipe - relief
- Culvert
- SQID
- Land acquisition
- Natural channel
- Rehabilitation

Boundaries

- Suburb boundaries
- Priority infrastructure area
- Stormwater service catchments
- Property boundaries
- Individual network map boundaries
- Waterbody

NOTES: This map is notional only and should not be used for interpreting City Plan provisions relating to specific sites.
To properly interpret the maps, the planning scheme must be referred to.
As adopted by Council, Effective 27th June 2025.
Based on Cadastral Data provided with the permission of the Department of Resources.
While every care is taken to ensure the accuracy of this data, the Brisbane City Council and the copyright owners, in permitting the use of this data, make no representations or warranties about its accuracy, reliability, completeness or suitability for any particular purpose and disclaims all responsibility and all liability (including without limitation, liability in negligence) for all expenses, losses, damages (including indirect or consequential damage) and costs which you might incur as a result of the data being inaccurate or incomplete in any way and for any reason.
© The State of Queensland (Department of Resources) 2021
© StreetPro 2022
© Brisbane City Council 2025

Projection: Map Grid of Australia, Zone 56
Horizontal Datum: Geocentric Datum of Australia 1994

Approximate Scale @ A3 1:10,000

0 200 400
Metres

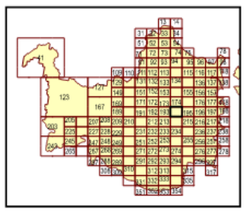

OPM-12.1

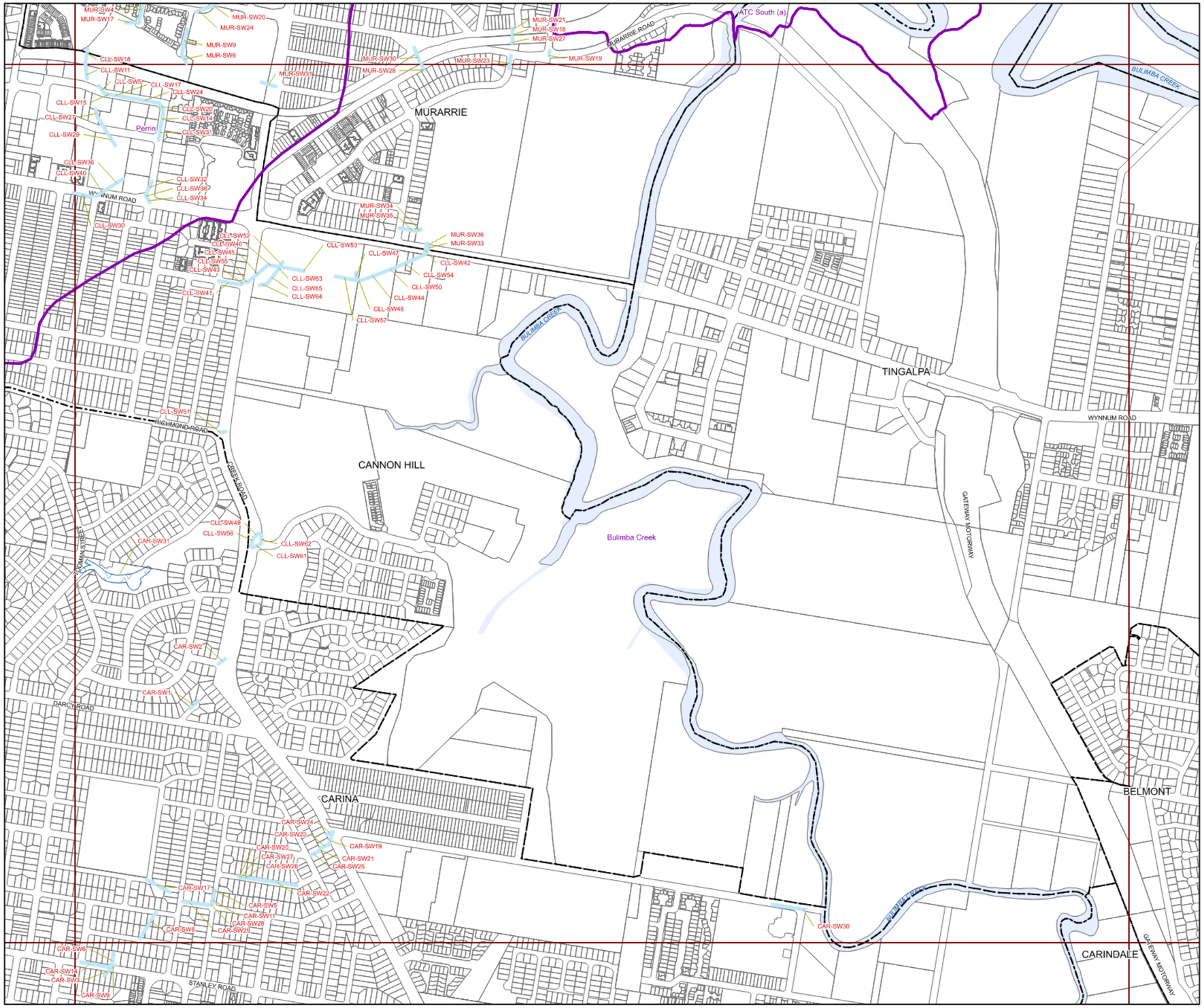

BRISBANE CITY
Planning Scheme

Long Term Infrastructure Plans
Other Plan Map

Stormwater Network

- Backflow prevention device
- Bioretention swale
- Natural channel
- Pipe - new
- Pipe - relief
- Culvert
- SQID
- Land acquisition
- Natural channel
- Rehabilitation

Boundaries

- Suburb boundaries
- Priority infrastructure area
- Stormwater service catchments
- Property boundaries
- Individual network map boundaries
- Waterbody

NOTES: This map is notional only and should not be used for interpreting City Plan provisions relating to specific sites.
To properly interpret the maps, the planning scheme must be referred to.
As adopted by Council. Effective 27th June 2025.
Based on Cadastral Data provided with the permission of the Department of Resources.
While every care is taken to ensure the accuracy of this data, the Brisbane City Council and the copyright owners, in permitting the use of this data, make no representations or warranties about its accuracy, reliability, completeness or suitability for any particular purpose and disclaims all responsibility and all liability (including without limitation, liability in negligence) for all expenses, losses, damages (including indirect or consequential damage) and costs which you might incur as a result of the data being maccurate or incomplete in any way and for any reason.
© The State of Queensland (Department of Resources) 2021
© StreetPro 2022
© Brisbane City Council 2025

Projection: Map Grid of Australia, Zone 56
Horizontal Datum: Geocentric Datum of Australia 1994

Approximate Scale @ A3 1:10,000

0 200 400
Metres

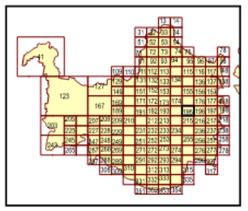

OPM-12.1

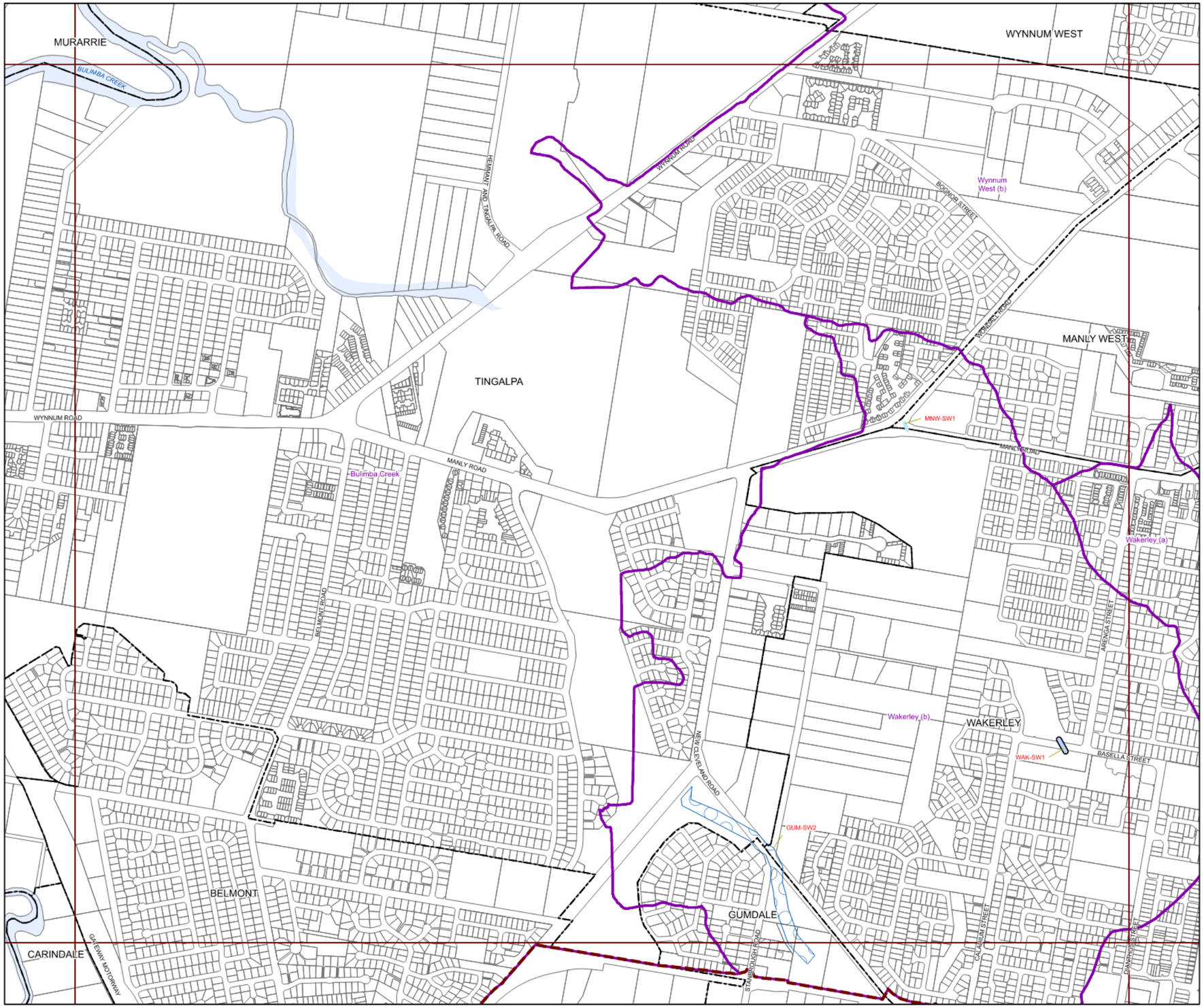

BRISBANE CITY
Planning Scheme

Long Term Infrastructure Plans
Other Plan Map

Stormwater Network

- Backflow prevention device
- Bioretention swale
- Natural channel
- Pipe - new
- Pipe - relief
- Culvert
- SQID
- Land acquisition
- Natural channel
- Rehabilitation

Boundaries

- Suburb boundaries
- Priority infrastructure area
- Stormwater service catchments
- Property boundaries
- Individual network map boundaries
- Waterbody

NOTES: This map is notional only and should not be used for interpreting City Plan provisions relating to specific sites.
To properly interpret the maps, the planning scheme must be referred to.
As adopted by Council, Effective 27th June 2025.
Based on Cadastral Data provided with the permission of the Department of Resources.
While every care is taken to ensure the accuracy of this data, the Brisbane City Council and the copyright owners, in permitting the use of this data, make no representations or warranties about its accuracy, reliability, completeness or suitability for any particular purpose and disclaims all responsibility and all liability (including without limitation, liability in negligence) for all expenses, losses, damages (including indirect or consequential damage) and costs which you might incur as a result of the data being inaccurate or incomplete in any way and for any reason.
© The State of Queensland (Department of Resources) 2021
© StreetPro 2022
© Brisbane City Council 2025

Projection: Map Grid of Australia, Zone 56
Horizontal Datum: Geocentric Datum of Australia 1994

Approximate Scale @ A3 1:10,000

0 200 400
Metres

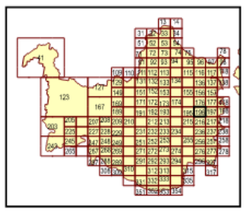

OPM-12.1

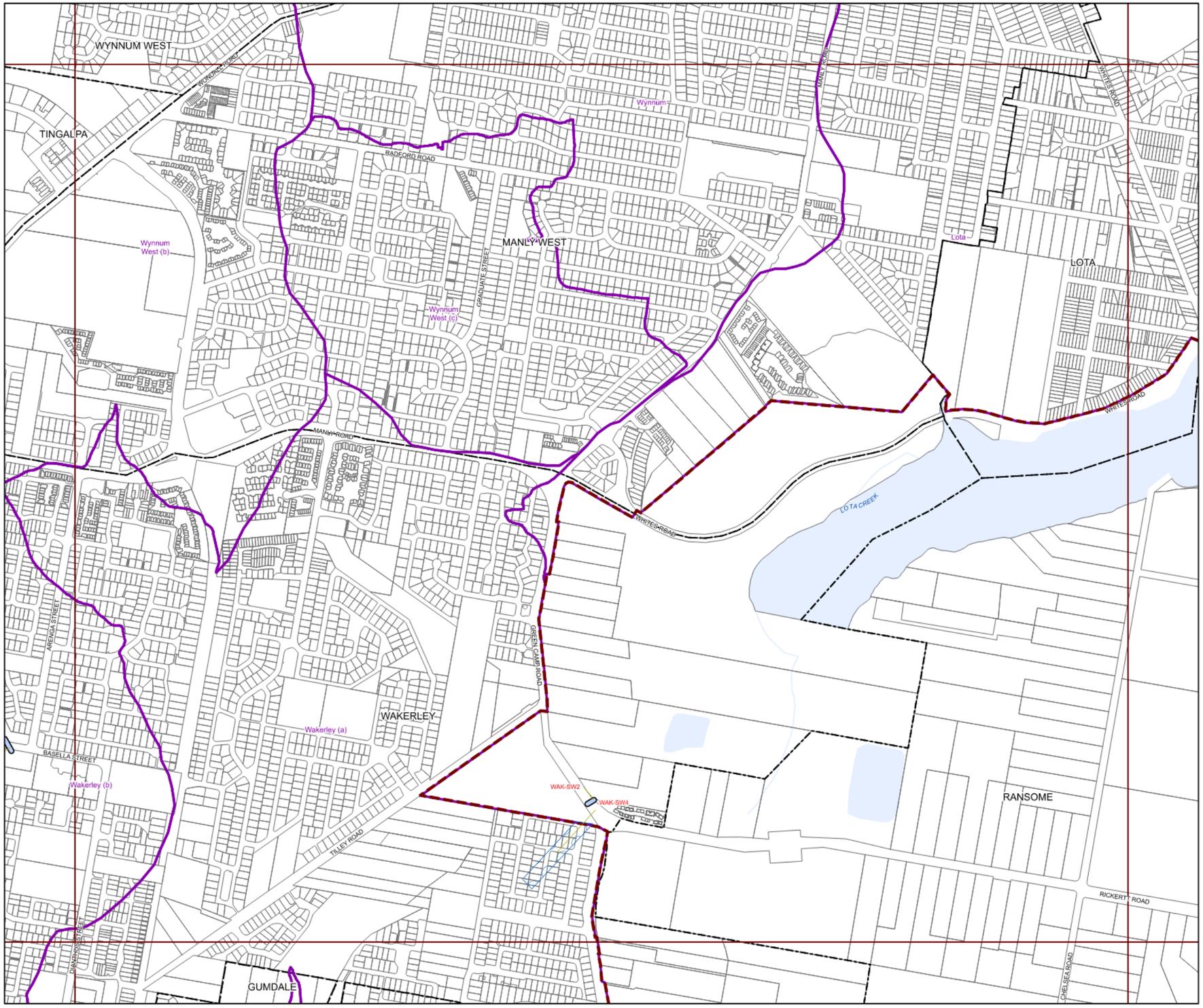

BRISBANE CITY
Planning Scheme

Long Term Infrastructure Plans
Other Plan Map

Stormwater Network

- Backflow prevention device
- Bioretention swale
- Natural channel
- Pipe - new
- Pipe - relief
- Culvert
- SQID
- Land acquisition
- Natural channel
- Rehabilitation

Boundaries

- Suburb boundaries
- Priority infrastructure area
- Stormwater service catchments
- Property boundaries
- Individual network map boundaries
- Waterbody

NOTES: This map is notional only and should not be used for interpreting City Plan provisions relating to specific sites.
To properly interpret the maps, the planning scheme must be referred to.
As adopted by Council. Effective 27th June 2025.
Based on Cadastral Data provided with the permission of the Department of Resources.
While every care is taken to ensure the accuracy of this data, the Brisbane City Council and the copyright owners, in permitting the use of this data, make no representations or warranties about its accuracy, reliability, completeness or suitability for any particular purpose and disclaims all responsibility and all liability (including without limitation, liability in negligence) for all expenses, losses, damages (including indirect or consequential damage) and costs which you might incur as a result of the data being inaccurate or incomplete in any way and for any reason.
© The State of Queensland (Department of Resources) 2021
© StreetPro 2022
© Brisbane City Council 2025

Projection: Map Grid of Australia, Zone 56
Horizontal Datum: Geocentric Datum of Australia 1994

Approximate Scale @ A3 1:10,000

0 200 400
Metres

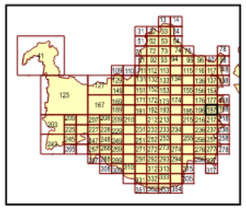

OPM-12.1

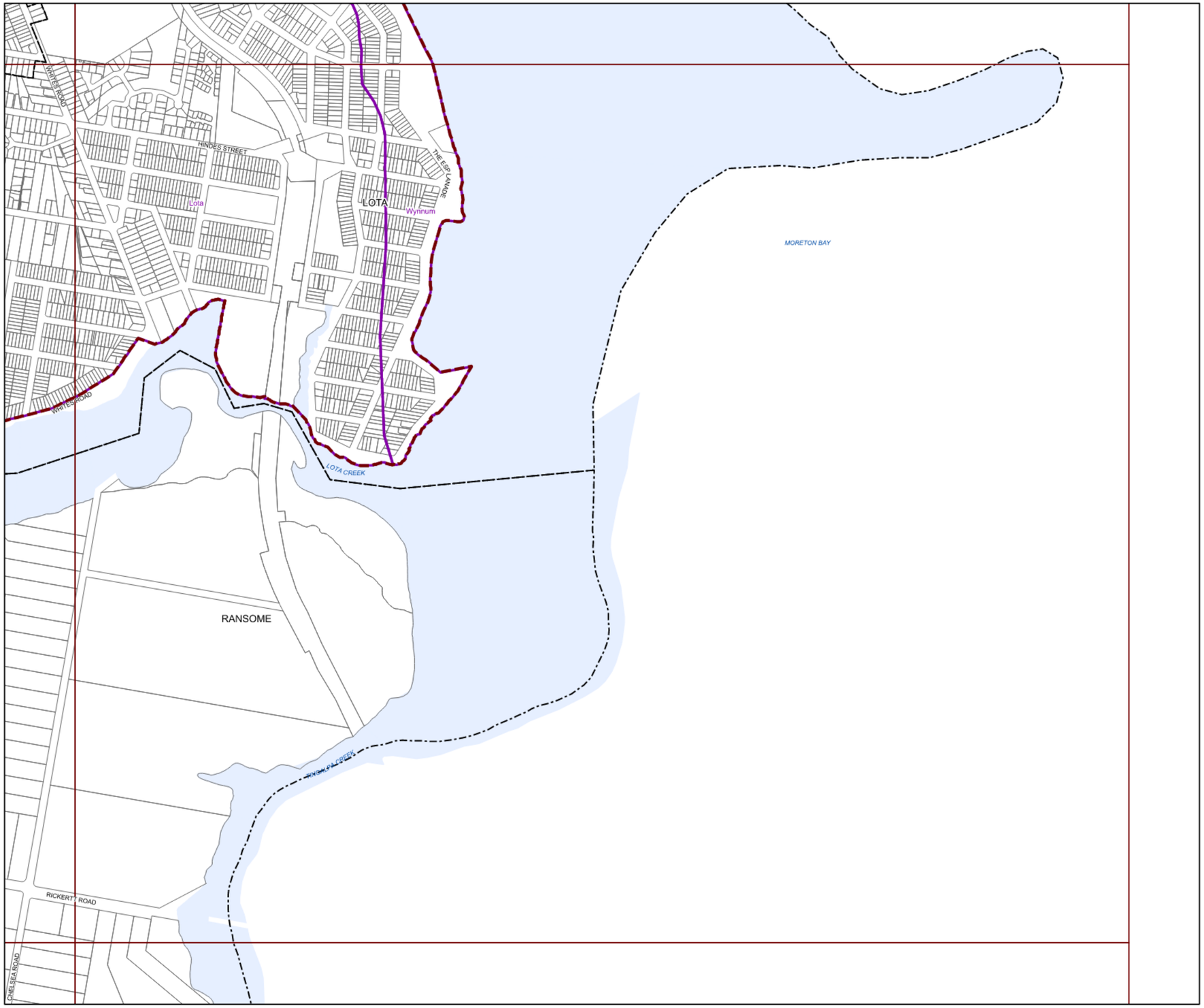

BRISBANE CITY
Planning Scheme

Long Term Infrastructure Plans
Other Plan Map

Stormwater Network

- Backflow prevention device
- Bioretention swale
- Natural channel
- Pipe - new
- Pipe - relief
- Culvert
- SQID
- Land acquisition
- Natural channel
- Rehabilitation

Boundaries

- Suburb boundaries
- Priority infrastructure area
- Stormwater service catchments
- Property boundaries
- Individual network map boundaries
- Waterbody

NOTES: This map is notional only and should not be used for interpreting City Plan provisions relating to specific sites.
To properly interpret the maps, the planning scheme must be referred to.
As adopted by Council, Effective 27th June 2025.
Based on Cadastral Data provided with the permission of the Department of Resources.
While every care is taken to ensure the accuracy of this data, the Brisbane City Council and the copyright owners, in permitting the use of this data, make no representations or warranties about its accuracy, reliability, completeness or suitability for any particular purpose and disclaims all responsibility and all liability (including without limitation, liability in negligence) for all expenses, losses, damages (including indirect or consequential damage) and costs which you might incur as a result of the data being inaccurate or incomplete in any way and for any reason.
© The State of Queensland (Department of Resources) 2021
© StreetPro 2022
© Brisbane City Council 2025

Projection: Map Grid of Australia, Zone 56
Horizontal Datum: Geocentric Datum of Australia 1994

Approximate Scale @ A3 1:10,000

0 200 400
Metres

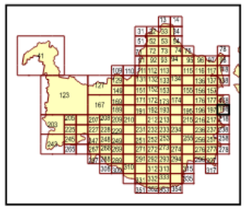

OPM-12.1

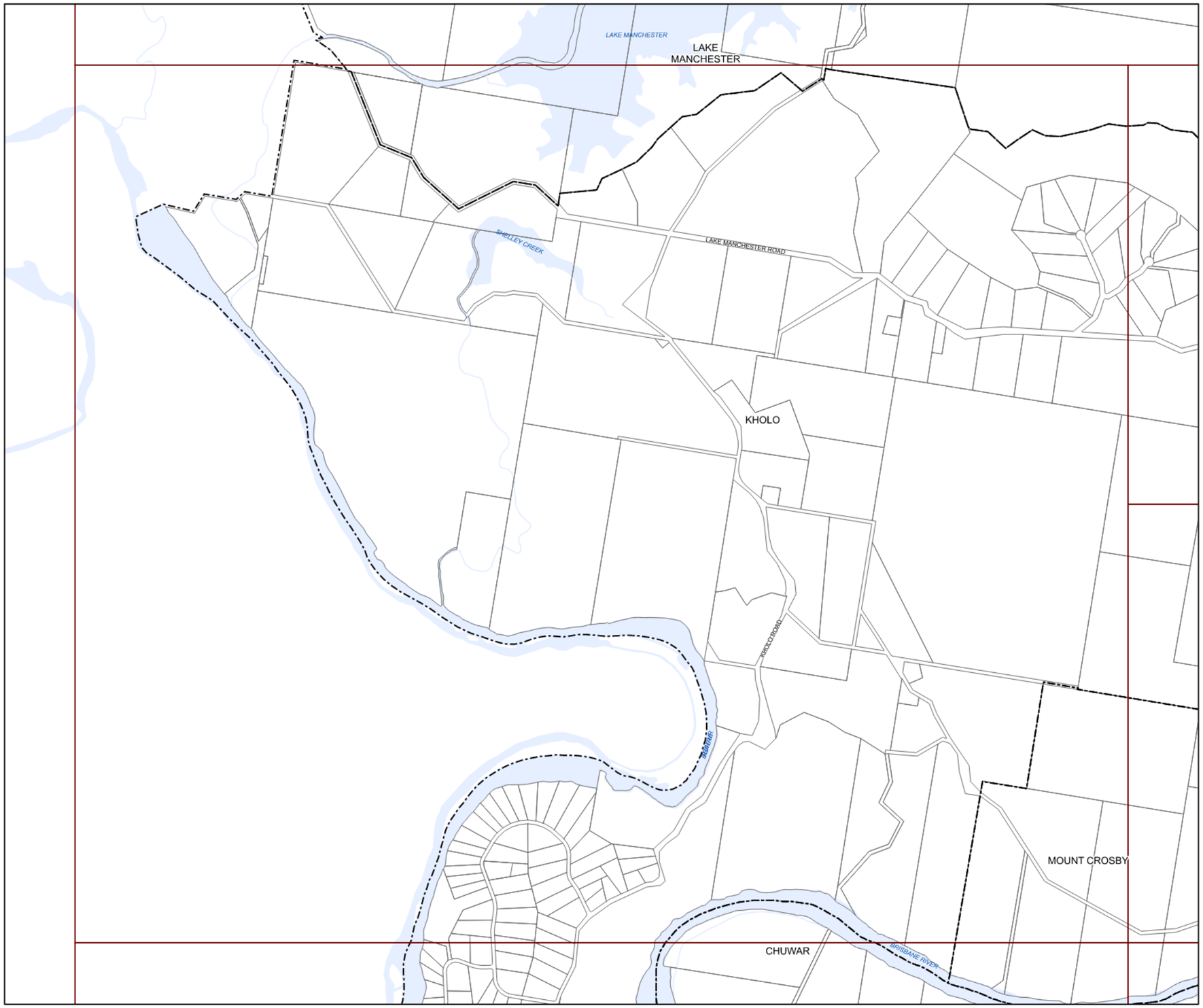

BRISBANE CITY
Planning Scheme

Long Term Infrastructure Plans
Other Plan Map

Stormwater Network

- Backflow prevention device
- Bioretention swale
- Natural channel
- Pipe - new
- Pipe - relief
- Culvert
- SQID
- Land acquisition
- Natural channel
- Rehabilitation

Boundaries

- Suburb boundaries
- Priority infrastructure area
- Stormwater service catchments
- Property boundaries
- Individual network map boundaries
- Waterbody

NOTES: This map is notional only and should not be used for interpreting City Plan provisions relating to specific sites.
To properly interpret the maps, the planning scheme must be referred to.
As adopted by Council, Effective 27th June 2025.
Based on Cadastral Data provided with the permission of the Department of Resources.
While every care is taken to ensure the accuracy of this data, the Brisbane City Council and the copyright owners, in permitting the use of this data, make no representations or warranties about its accuracy, reliability, completeness or suitability for any particular purpose and disclaims all responsibility and all liability (including without limitation, liability in negligence) for all expenses, losses, damages (including indirect or consequential damage) and costs which you might incur as a result of the data being inaccurate or incomplete in any way and for any reason.
© The State of Queensland (Department of Resources) 2021
© StreetPro 2022
© Brisbane City Council 2025

Projection: Map Grid of Australia, Zone 56
Horizontal Datum: Geocentric Datum of Australia 1994

Approximate Scale @ A3 1:20,000

0 400 800
Metres

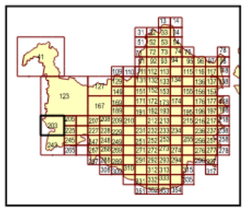

OPM-12.1

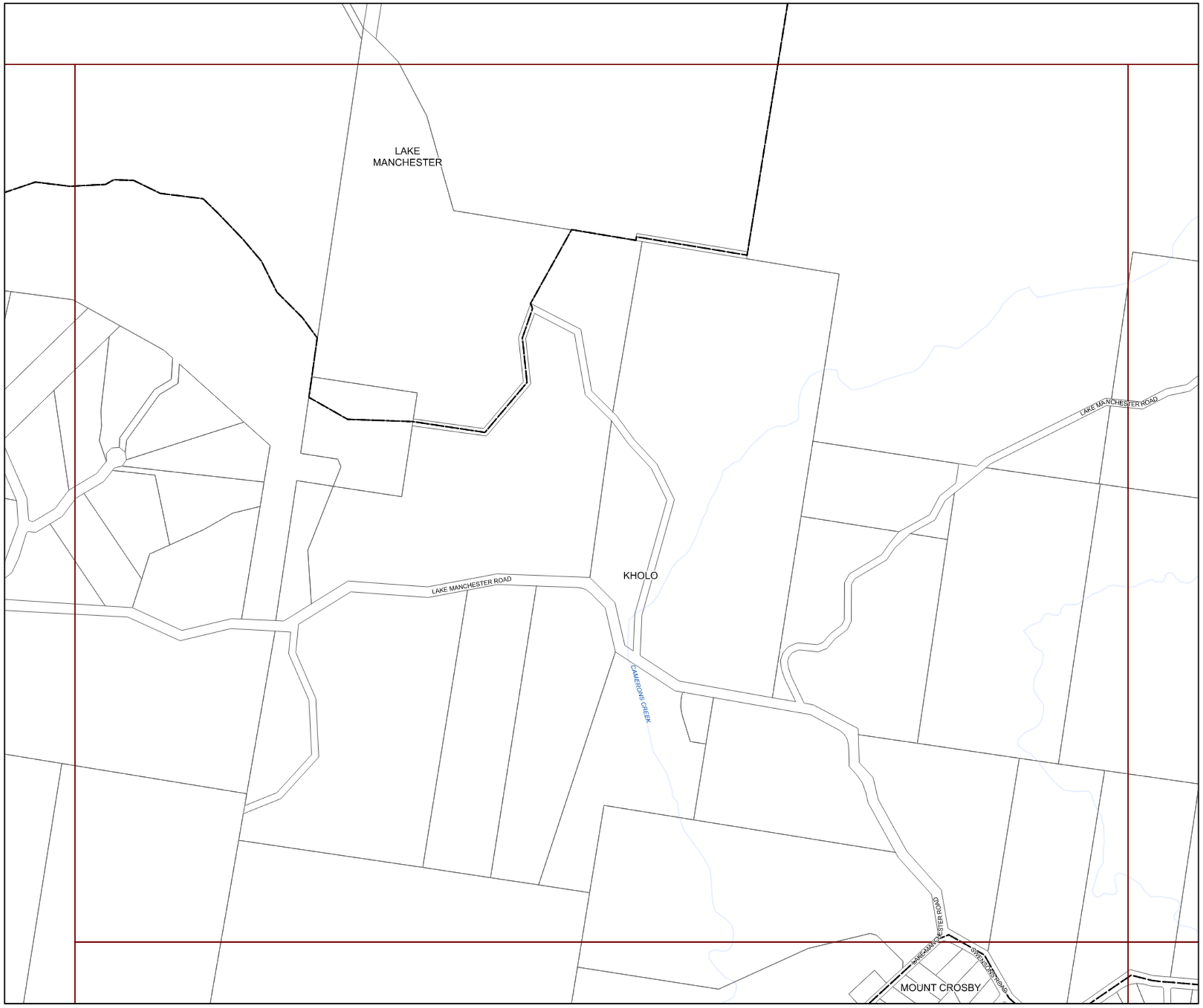

BRISBANE CITY
Planning Scheme

Long Term Infrastructure Plans
Other Plan Map

Stormwater Network

- Backflow prevention device
- Bioretention swale
- Natural channel
- Pipe - new
- Pipe - relief
- Culvert
- SQID
- Land acquisition
- Natural channel
- Rehabilitation

Boundaries

- Suburb boundaries
- Priority infrastructure area
- Stormwater service catchments
- Property boundaries
- Individual network map boundaries
- Waterbody

NOTES: This map is notional only and should not be used for interpreting City Plan provisions relating to specific sites.
To properly interpret the maps, the planning scheme must be referred to.
As adopted by Council, Effective 27th June 2025.
Based on Cadastral Data provided with the permission of the Department of Resources.
While every care is taken to ensure the accuracy of this data, the Brisbane City Council and the copyright owners, in permitting the use of this data, make no representations or warranties about its accuracy, reliability, completeness or suitability for any particular purpose and disclaims all responsibility and all liability (including without limitation, liability in negligence) for all expenses, losses, damages (including indirect or consequential damage) and costs which you might incur as a result of the data being inaccurate or incomplete in any way and for any reason.
© The State of Queensland (Department of Resources) 2021
© StreetPro 2022
© Brisbane City Council 2025

Projection: Map Grid of Australia, Zone 56
Horizontal Datum: Geocentric Datum of Australia 1994

Approximate Scale @ A3 1:10,000

0 200 400
Metres

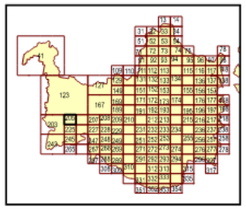

OPM-12.1

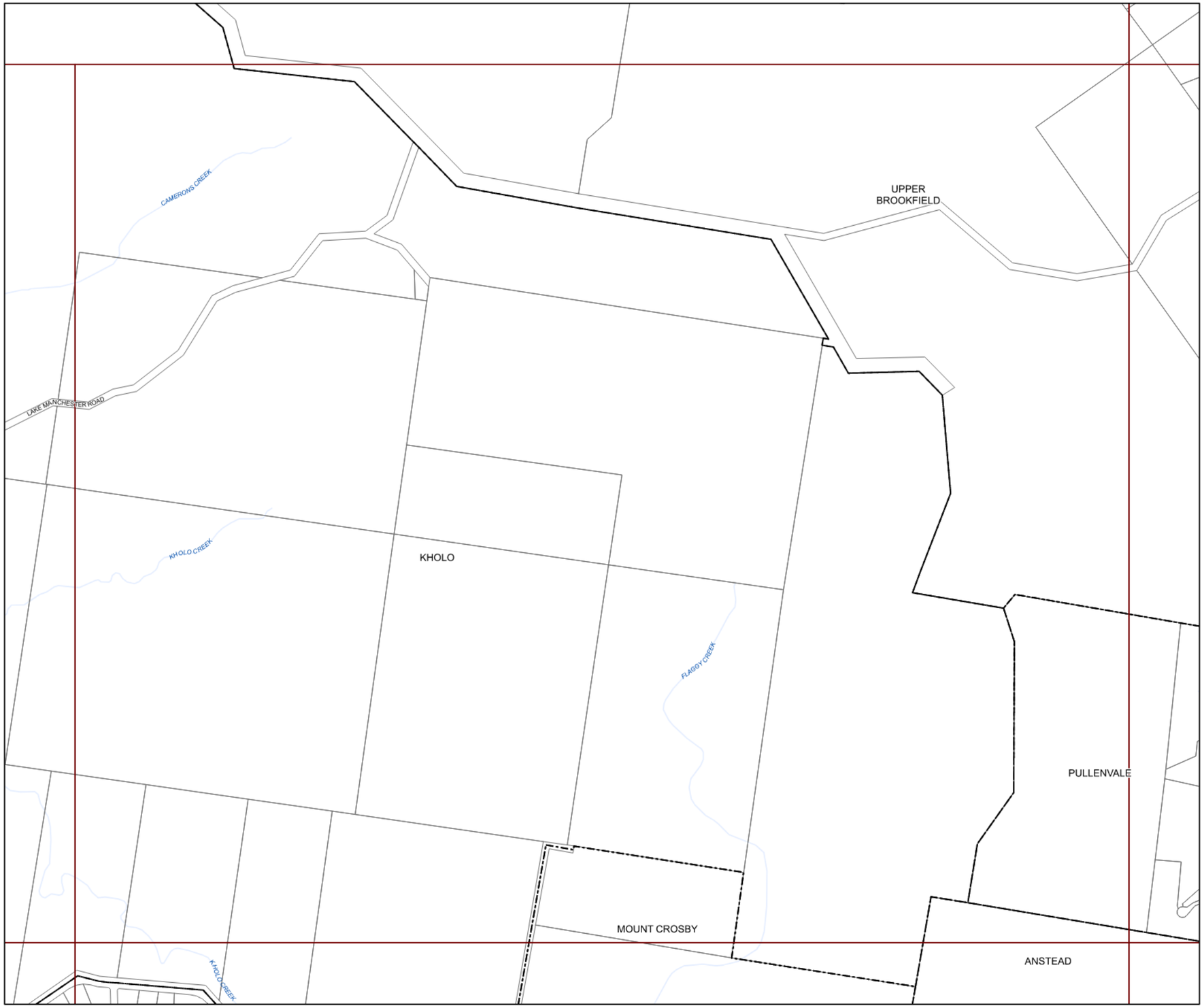

BRISBANE CITY
Planning Scheme

Long Term Infrastructure Plans
Other Plan Map

Stormwater Network

- Backflow prevention device
- Bioretention swale
- Natural channel
- Pipe - new
- Pipe - relief
- Culvert
- SQID
- Land acquisition
- Natural channel
- Rehabilitation

Boundaries

- Suburb boundaries
- Priority infrastructure area
- Stormwater service catchments
- Property boundaries
- Individual network map boundaries
- Waterbody

NOTES: This map is notional only and should not be used for interpreting City Plan provisions relating to specific sites.
To properly interpret the maps, the planning scheme must be referred to.
As adopted by Council, Effective 27th June 2025.
Based on Cadastral Data provided with the permission of the Department of Resources.
While every care is taken to ensure the accuracy of this data, the Brisbane City Council and the copyright owners, in permitting the use of this data, make no representations or warranties about its accuracy, reliability, completeness or suitability for any particular purpose and disclaims all responsibility and all liability (including without limitation, liability in negligence) for all expenses, losses, damages (including indirect or consequential damage) and costs which you might incur as a result of the data being inaccurate or incomplete in any way and for any reason.
© The State of Queensland (Department of Resources) 2021
© StreetPro 2022
© Brisbane City Council 2025

Projection: Map Grid of Australia, Zone 56
Horizontal Datum: Geocentric Datum of Australia 1994

Approximate Scale @ A3 1:10,000

0 200 400
Metres

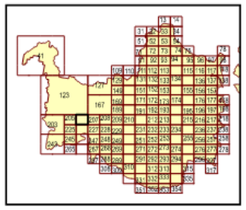

OPM-12.1

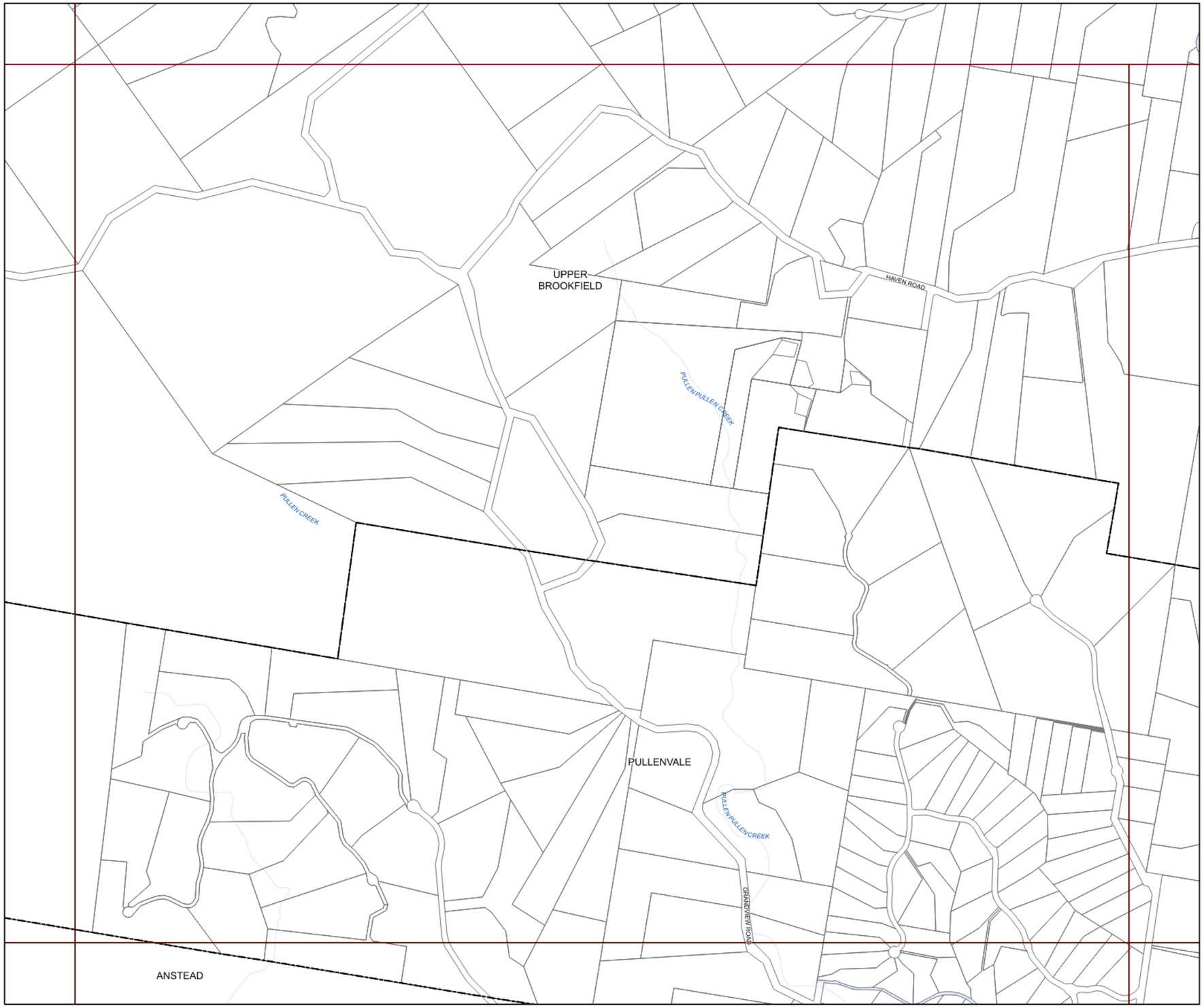

BRISBANE CITY
Planning Scheme

Long Term Infrastructure Plans
Other Plan Map

Stormwater Network

- Backflow prevention device
- Bioretention swale
- Natural channel
- Pipe - new
- Pipe - relief
- Culvert
- SQID
- Land acquisition
- Natural channel
- Rehabilitation

Boundaries

- Suburb boundaries
- Priority infrastructure area
- Stormwater service catchments
- Property boundaries
- Individual network map boundaries
- Waterbody

NOTES: This map is notional only and should not be used for interpreting City Plan provisions relating to specific sites.
To properly interpret the maps, the planning scheme must be referred to.
As adopted by Council, Effective 27th June 2025.
Based on Cadastral Data provided with the permission of the Department of Resources.
While every care is taken to ensure the accuracy of this data, the Brisbane City Council and the copyright owners, in permitting the use of this data, make no representations or warranties about its accuracy, reliability, completeness or suitability for any particular purpose and disclaims all responsibility and all liability (including without limitation, liability in negligence) for all expenses, losses, damages (including indirect or consequential damage) and costs which you might incur as a result of the data being inaccurate or incomplete in any way and for any reason.
© The State of Queensland (Department of Resources) 2021
© StreetPro 2022
© Brisbane City Council 2025

Projection: Map Grid of Australia, Zone 56
Horizontal Datum: Geocentric Datum of Australia 1994

Approximate Scale @ A3 1:10,000

0 200 400
Metres

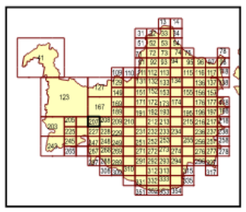

OPM-12.1

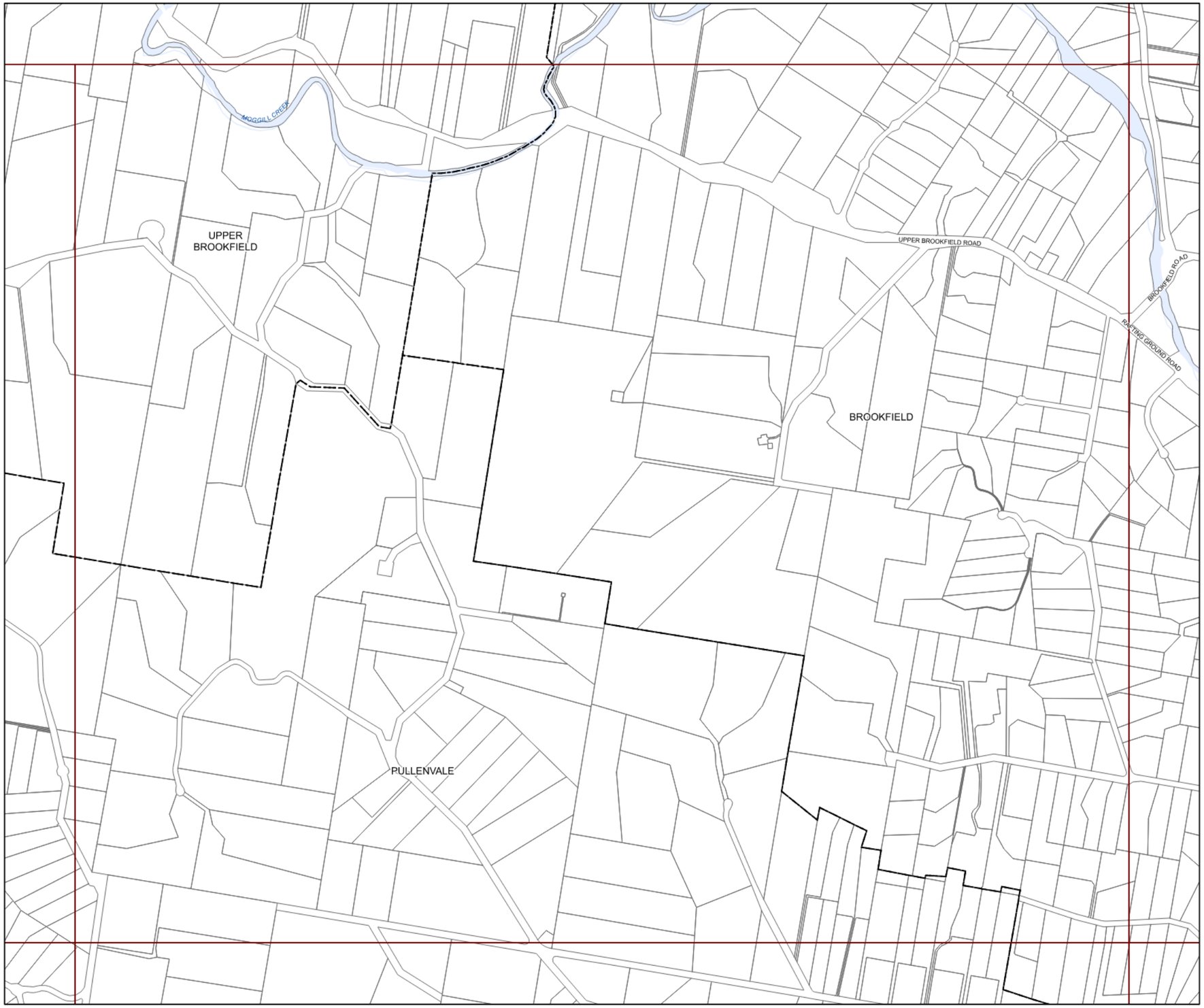

BRISBANE CITY
Planning Scheme

Long Term Infrastructure Plans
Other Plan Map

Stormwater Network

- Backflow prevention device
- Bioretention swale
- Natural channel
- Pipe - new
- Pipe - relief
- Culvert
- SQID
- Land acquisition
- Natural channel
- Rehabilitation

Boundaries

- Suburb boundaries
- Priority infrastructure area
- Stormwater service catchments
- Property boundaries
- Individual network map boundaries
- Waterbody

NOTES: This map is notional only and should not be used for interpreting City Plan provisions relating to specific sites.
To properly interpret the maps, the planning scheme must be referred to.
As adopted by Council, Effective 27th June 2025.
Based on Cadastral Data provided with the permission of the Department of Resources.
While every care is taken to ensure the accuracy of this data, the Brisbane City Council and the copyright owners, in permitting the use of this data, make no representations or warranties about its accuracy, reliability, completeness or suitability for any particular purpose and disclaims all responsibility and all liability (including without limitation, liability in negligence) for all expenses, losses, damages (including indirect or consequential damage) and costs which you might incur as a result of the data being inaccurate or incomplete in any way and for any reason.
© The State of Queensland (Department of Resources) 2021
© StreetPro 2022
© Brisbane City Council 2025

Projection: Map Grid of Australia, Zone 56
Horizontal Datum: Geocentric Datum of Australia 1994

Approximate Scale @ A3 1:10,000

0 200 400
Metres

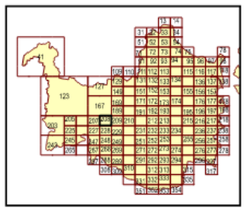

OPM-12.1

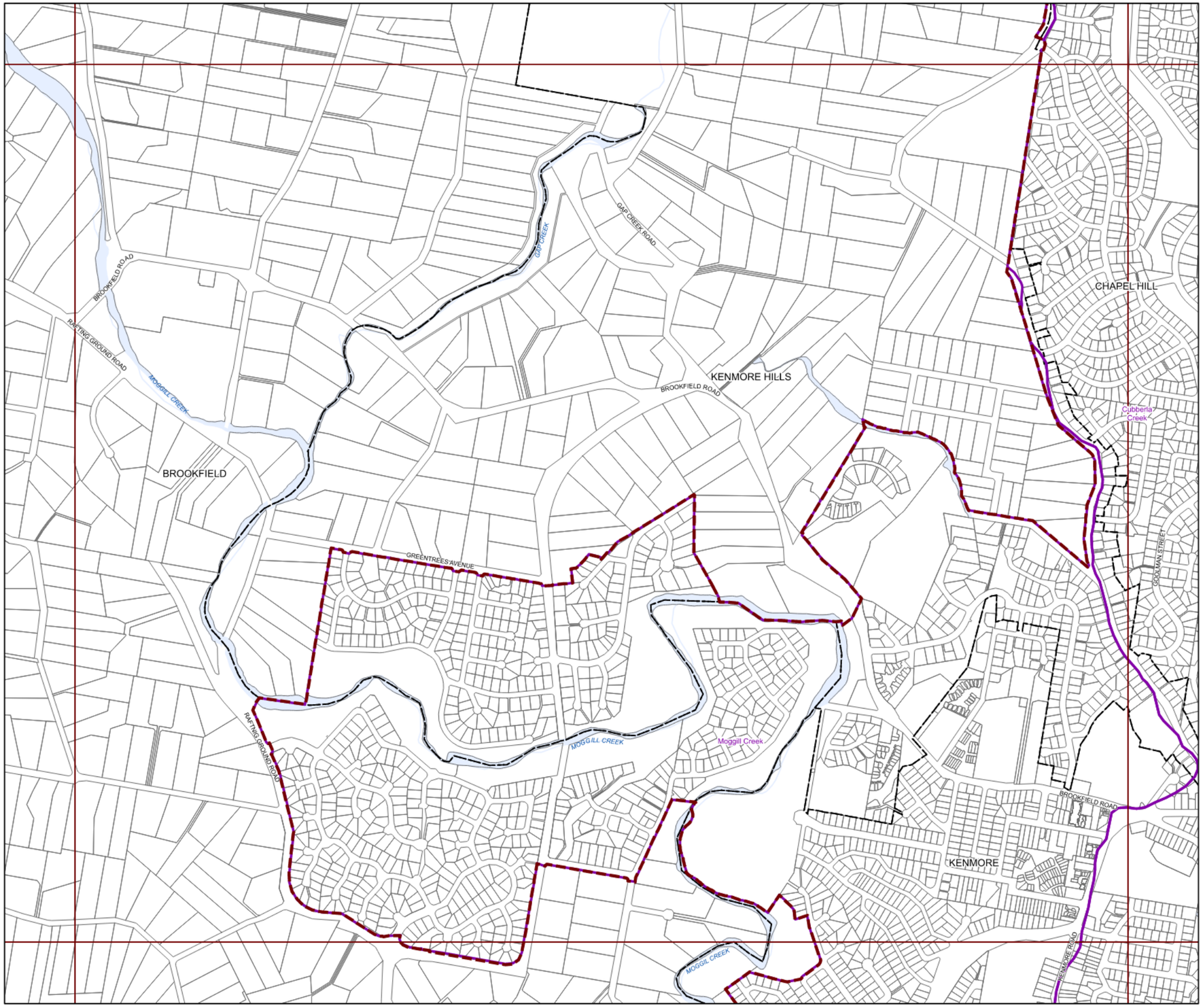

BRISBANE CITY
Planning Scheme

Long Term Infrastructure Plans
Other Plan Map

Stormwater Network

- Backflow prevention device
- Bioretention swale
- Natural channel
- Pipe - new
- Pipe - relief
- Culvert
- SQID
- Land acquisition
- Natural channel
- Rehabilitation

Boundaries

- Suburb boundaries
- Priority infrastructure area
- Stormwater service catchments
- Property boundaries
- Individual network map boundaries
- Waterbody

NOTES: This map is notional only and should not be used for interpreting City Plan provisions relating to specific sites.
To properly interpret the maps, the planning scheme must be referred to.
As adopted by Council, Effective 27th June 2025.
Based on Cadastral Data provided with the permission of the Department of Resources.
While every care is taken to ensure the accuracy of this data, the Brisbane City Council and the copyright owners, in permitting the use of this data, make no representations or warranties about its accuracy, reliability, completeness or suitability for any particular purpose and disclaims all responsibility and all liability (including without limitation, liability in negligence) for all expenses, losses, damages (including indirect or consequential damage) and costs which you might incur as a result of the data being inaccurate or incomplete in any way and for any reason.
© The State of Queensland (Department of Resources) 2021
© StreetPro 2022
© Brisbane City Council 2025

Projection: Map Grid of Australia, Zone 56
Horizontal Datum: Geocentric Datum of Australia 1994

Approximate Scale @ A3 1:10,000

0 200 400
Metres

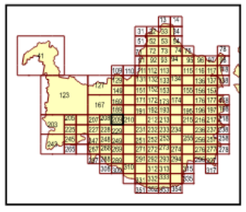

OPM-12.1

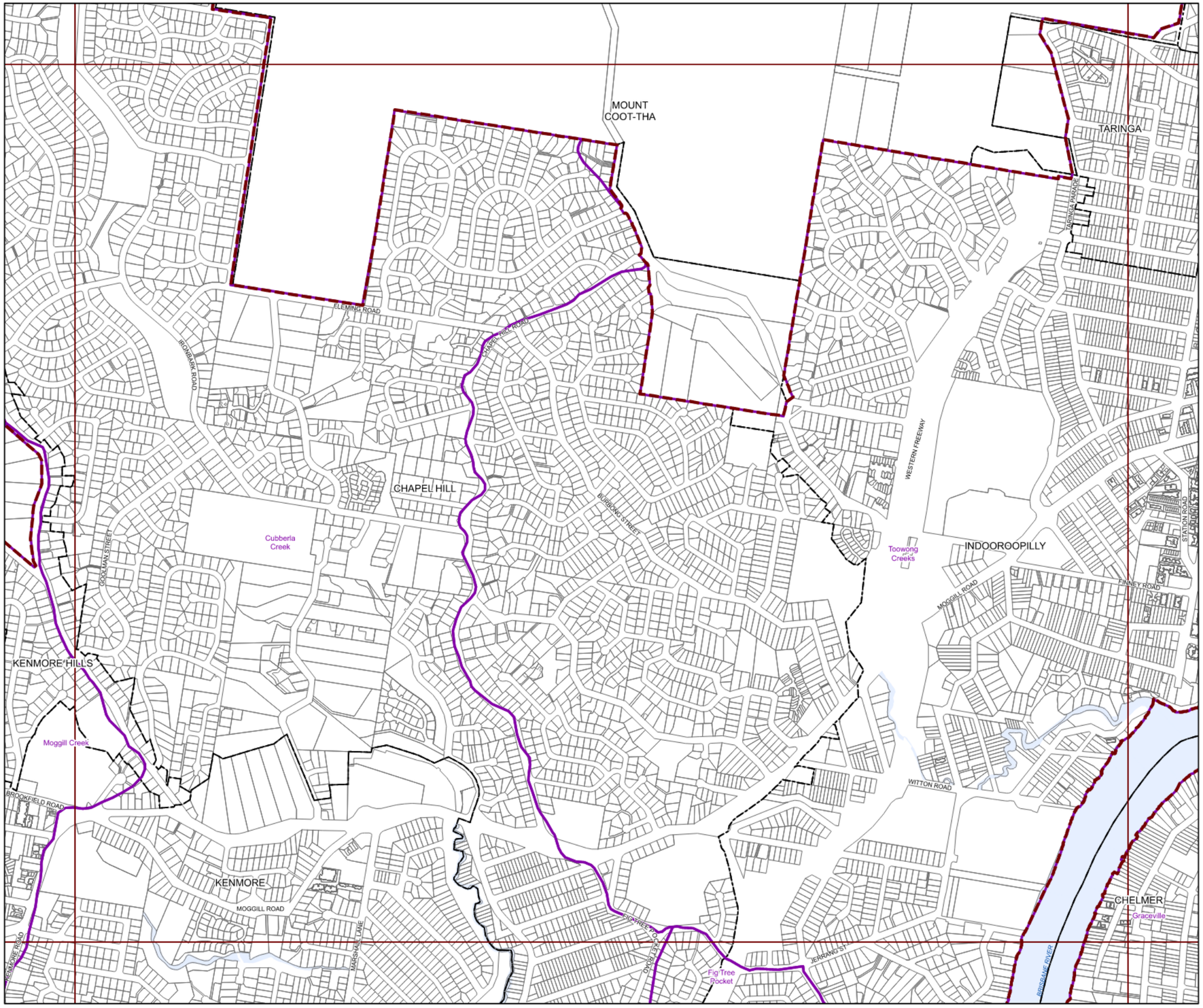

BRISBANE CITY
Planning Scheme

Long Term Infrastructure Plans
Other Plan Map

Stormwater Network

- Backflow prevention device
- Bioretention swale
- Natural channel
- Pipe - new
- Pipe - relief
- Culvert
- SQID
- Land acquisition
- Natural channel
- Rehabilitation

Boundaries

- Suburb boundaries
- Priority infrastructure area
- Stormwater service catchments
- Property boundaries
- Individual network map boundaries
- Waterbody

NOTES: This map is notional only and should not be used for interpreting City Plan provisions relating to specific sites.
To properly interpret the maps, the planning scheme must be referred to.
As adopted by Council. Effective 27th June 2025.
Based on Cadastral Data provided with the permission of the Department of Resources.
While every care is taken to ensure the accuracy of this data, the Brisbane City Council and the copyright owners, in permitting the use of this data, make no representations or warranties about its accuracy, reliability, completeness or suitability for any particular purpose and disclaims all responsibility and all liability (including without limitation, liability in negligence) for all expenses, losses, damages (including indirect or consequential damage) and costs which you might incur as a result of the data being inaccurate or incomplete in any way and for any reason.
© The State of Queensland (Department of Resources) 2021
© StreetPro 2022
© Brisbane City Council 2025

Projection: Map Grid of Australia, Zone 56
Horizontal Datum: Geocentric Datum of Australia 1994

Approximate Scale @ A3 1:10,000

0 200 400
Metres

OPM-12.1

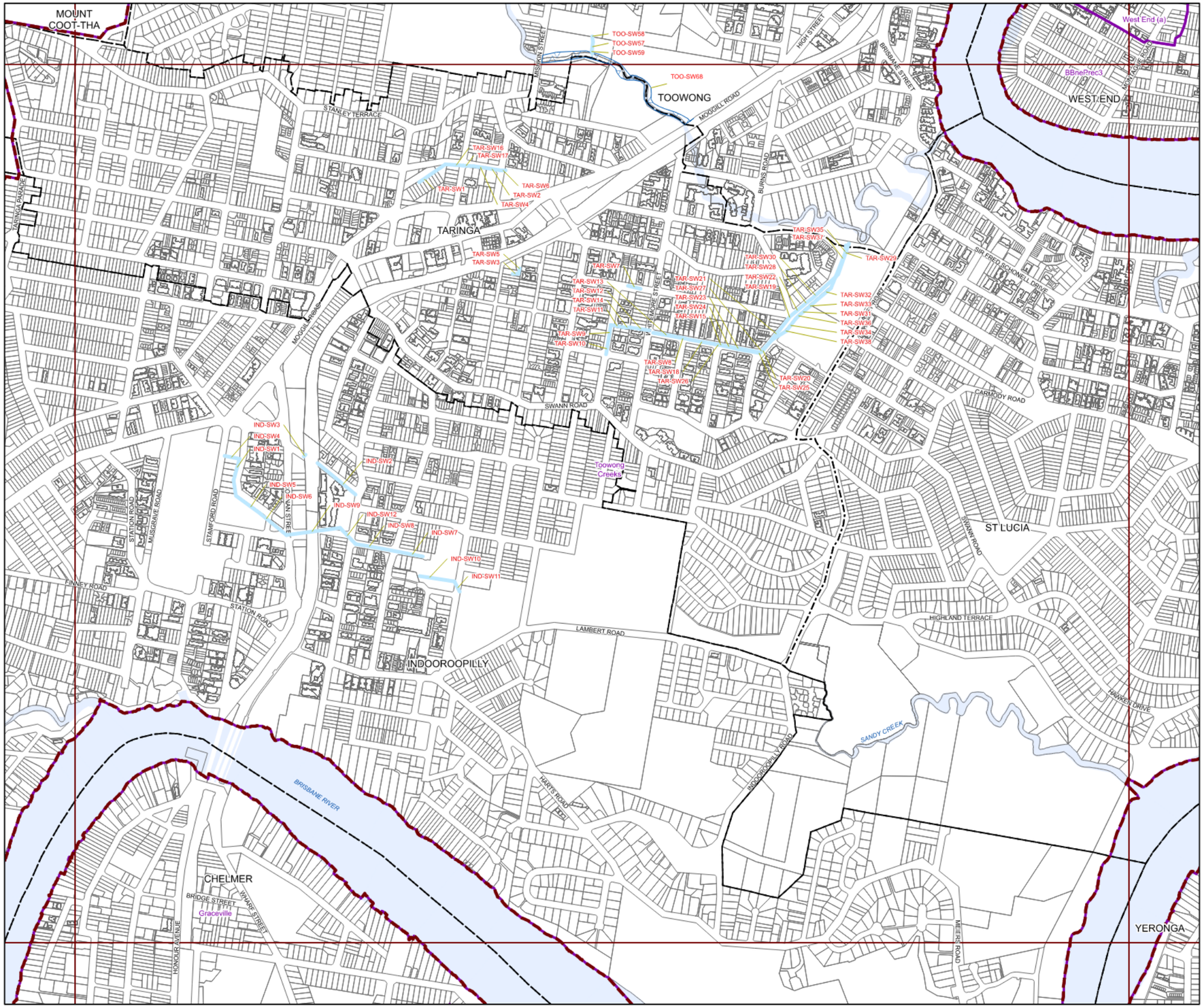

BRISBANE CITY
Planning Scheme

Long Term Infrastructure Plans
Other Plan Map

Stormwater Network

- Backflow prevention device
- Bioretention swale
- Natural channel
- Pipe - new
- Pipe - relief
- Culvert
- SQID
- Land acquisition
- Natural channel
- Rehabilitation

Boundaries

- Suburb boundaries
- Priority infrastructure area
- Stormwater service catchments
- Property boundaries
- Individual network map boundaries
- Waterbody

NOTES: This map is notional only and should not be used for interpreting City Plan provisions relating to specific sites.
To properly interpret the maps, the planning scheme must be referred to.
As adopted by Council, Effective 27th June 2025.
Based on Cadastral Data provided with the permission of the Department of Resources.
While every care is taken to ensure the accuracy of this data, the Brisbane City Council and the copyright owners, in permitting the use of this data, make no representations or warranties about its accuracy, reliability, completeness or suitability for any particular purpose and disclaims all responsibility and all liability (including without limitation, liability in negligence) for all expenses, losses, damages (including indirect or consequential damage) and costs which you might incur as a result of the data being inaccurate or incomplete in any way and for any reason.
© The State of Queensland (Department of Resources) 2021
© StreetPro 2022
© Brisbane City Council 2025

Projection: Map Grid of Australia, Zone 56
Horizontal Datum: Geocentric Datum of Australia 1994

Approximate Scale @ A3 1:10,000

0 200 400
Metres

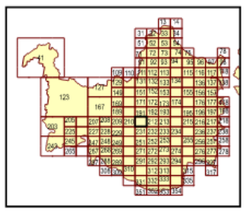

OPM-12.1

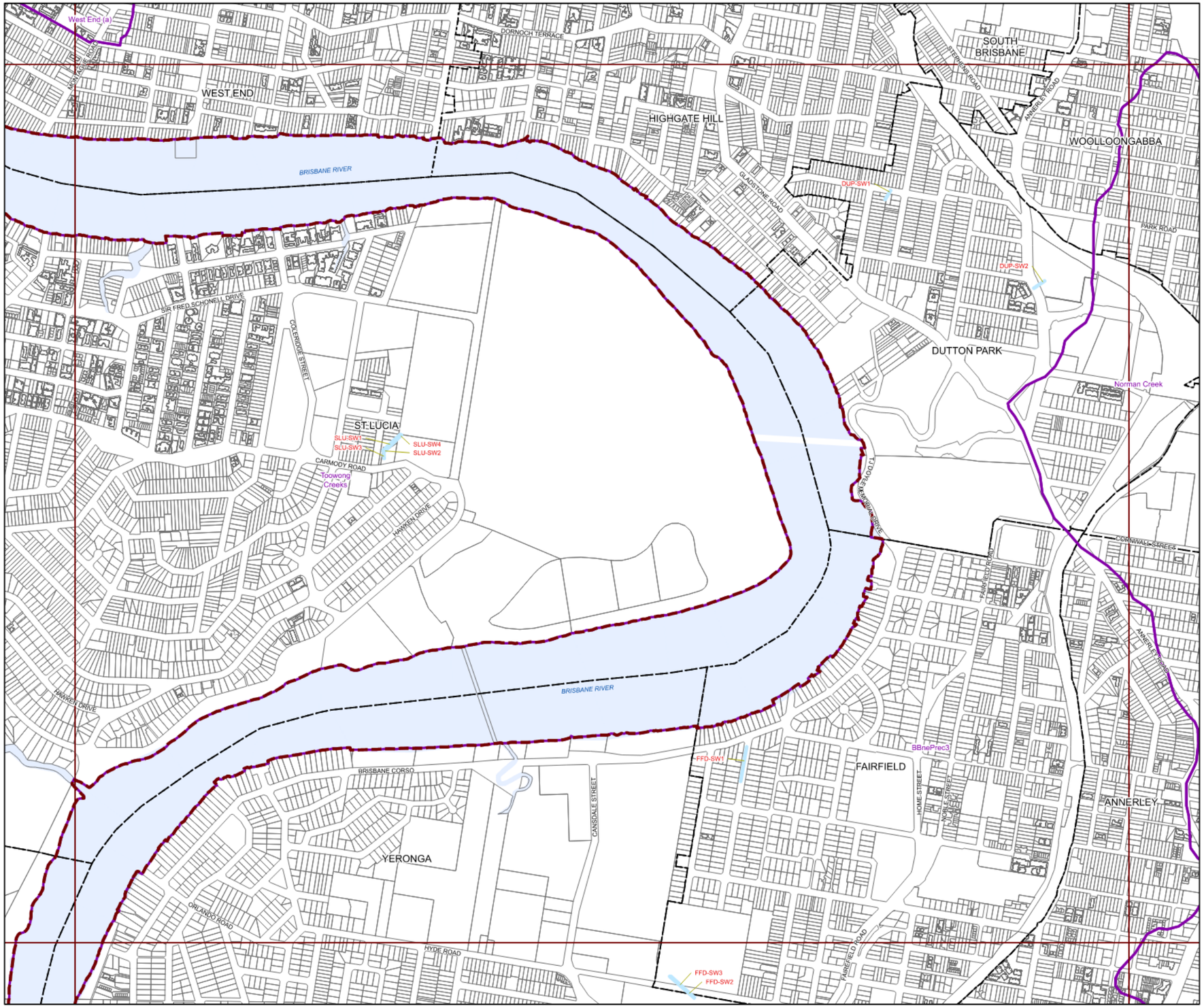

BRISBANE CITY
Planning Scheme

Long Term Infrastructure Plans
Other Plan Map

Stormwater Network

- Backflow prevention device
- Bioretention swale
- Natural channel
- Pipe - new
- Pipe - relief
- Culvert
- SQID
- Land acquisition
- Natural channel
- Rehabilitation

Boundaries

- Suburb boundaries
- Priority infrastructure area
- Stormwater service catchments
- Property boundaries
- Individual network map boundaries
- Waterbody

NOTES: This map is notional only and should not be used for interpreting City Plan provisions relating to specific sites.
To properly interpret the maps, the planning scheme must be referred to.
As adopted by Council, Effective 27th June 2025.
Based on Cadastral Data provided with the permission of the Department of Resources.
While every care is taken to ensure the accuracy of this data, the Brisbane City Council and the copyright owners, in permitting the use of this data, make no representations or warranties about its accuracy, reliability, completeness or suitability for any particular purpose and disclaims all responsibility and all liability (including without limitation, liability in negligence) for all expenses, losses, damages (including indirect or consequential damage) and costs which you might incur as a result of the data being inaccurate or incomplete in any way and for any reason.
© The State of Queensland (Department of Resources) 2021
© StreetPro 2022
© Brisbane City Council 2025

Projection: Map Grid of Australia, Zone 56
Horizontal Datum: Geocentric Datum of Australia 1994

Approximate Scale @ A3 1:10,000

0 200 400
Metres

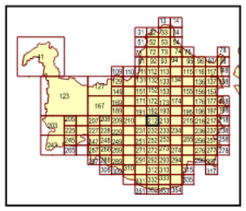

OPM-12.1

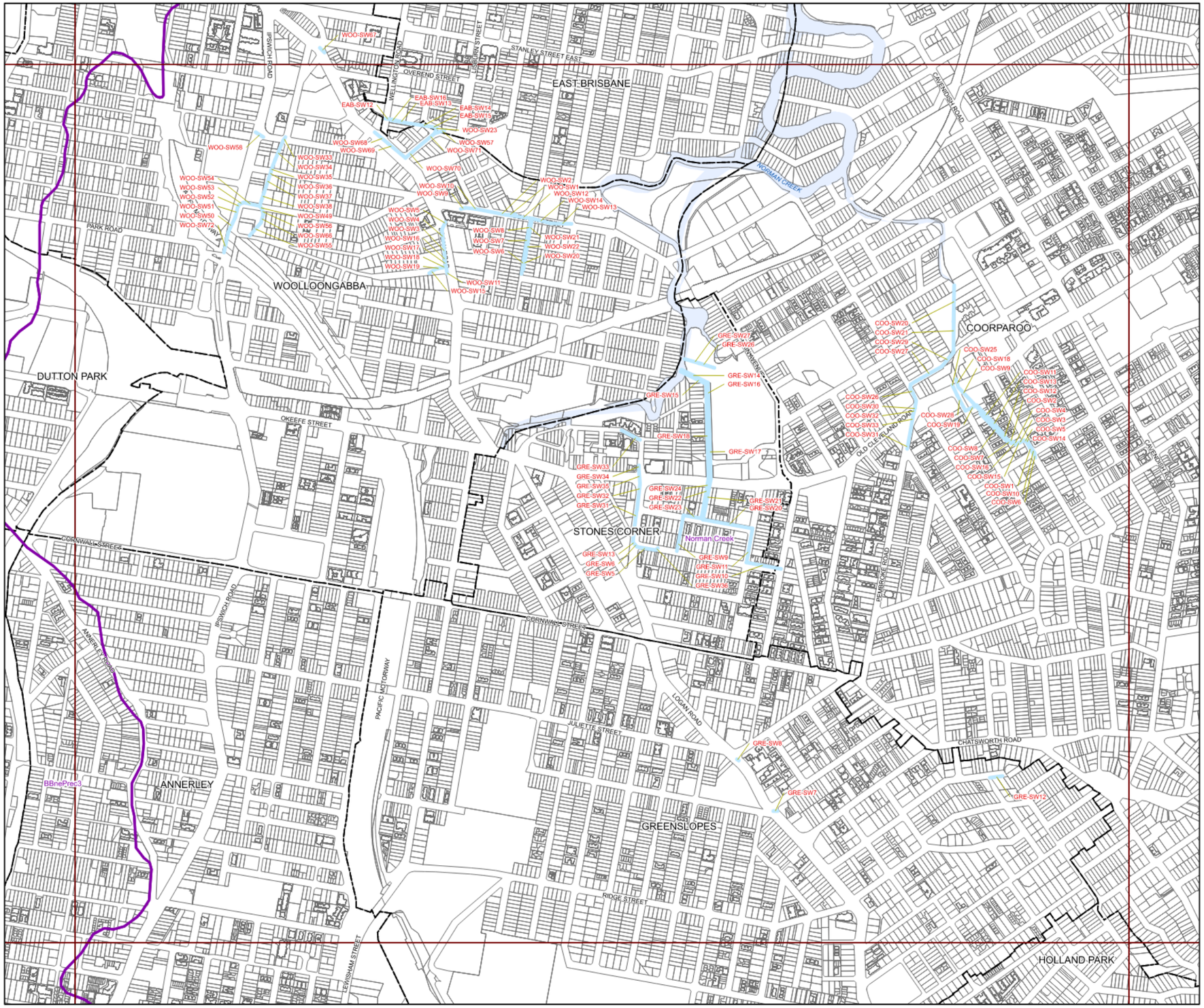

BRISBANE CITY
Planning Scheme

Long Term Infrastructure Plans
Other Plan Map

Stormwater Network

- Backflow prevention device
- Bioretention swale
- Natural channel
- Pipe - new
- Pipe - relief
- Culvert
- SQID
- Land acquisition
- Natural channel
- Rehabilitation

Boundaries

- Suburb boundaries
- Priority infrastructure area
- Stormwater service catchments
- Property boundaries
- Individual network map boundaries
- Waterbody

NOTES: This map is notional only and should not be used for interpreting City Plan provisions relating to specific sites. To properly interpret the maps, the planning scheme must be referred to.
As adopted by Council, Effective 27th June 2025.
Based on Cadastral Data provided with the permission of the Department of Resources.
While every care is taken to ensure the accuracy of this data, the Brisbane City Council and the copyright owners, in permitting the use of this data, make no representations or warranties about its accuracy, reliability, completeness or suitability for any particular purpose and disclaims all responsibility and all liability (including without limitation, liability in negligence) for all expenses, losses, damages (including indirect or consequential damage) and costs which you might incur as a result of the data being inaccurate or incomplete in any way and for any reason.
© The State of Queensland (Department of Resources) 2021
© StreetPro 2022
© Brisbane City Council 2025

Projection: Map Grid of Australia, Zone 56
Horizontal Datum: Geocentric Datum of Australia 1994

Approximate Scale @ A3 1:10,000

0 200 400
Metres

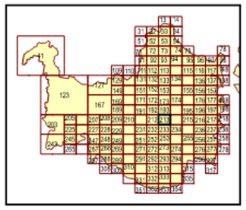

OPM-12.1

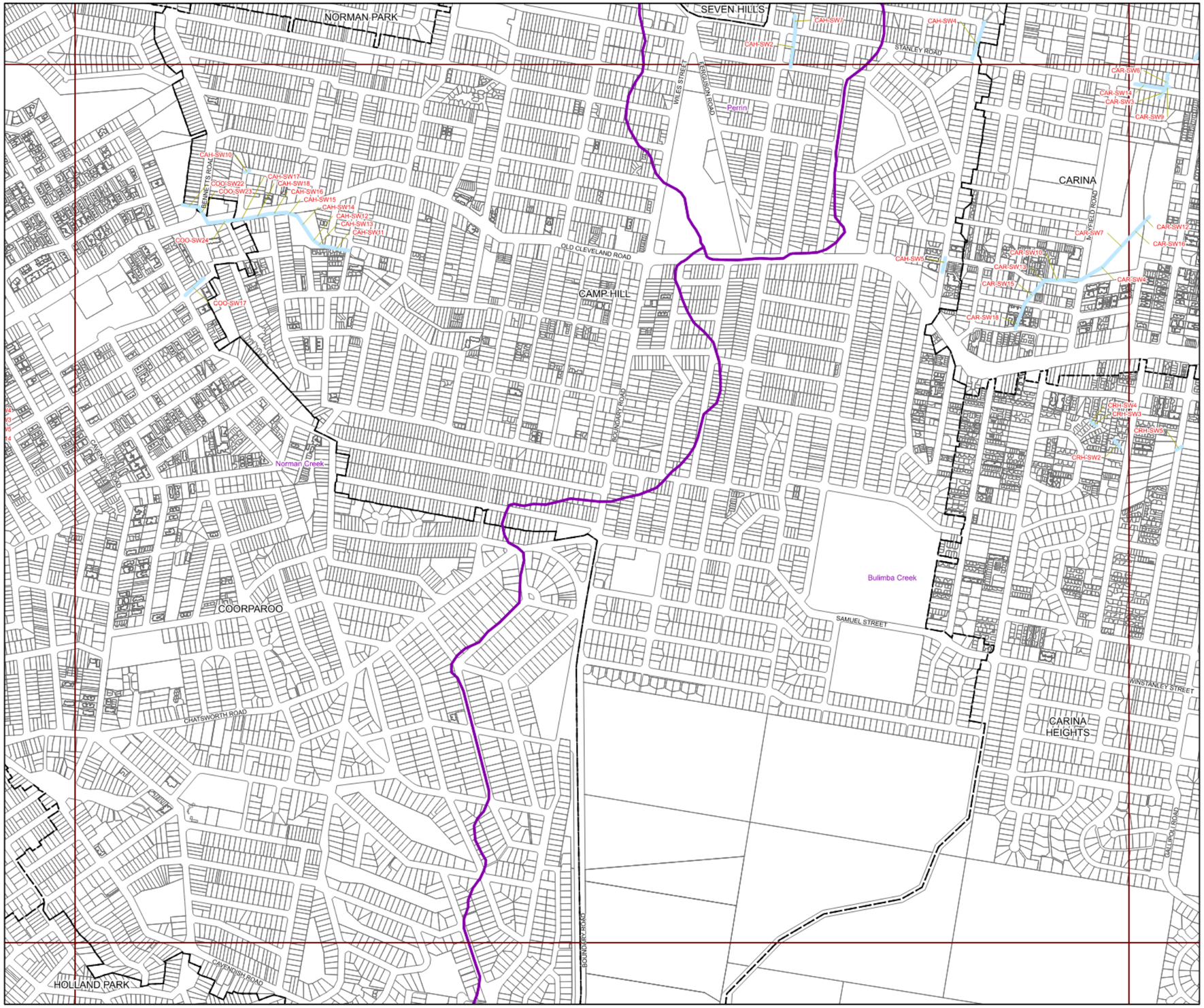

BRISBANE CITY
Planning Scheme

Long Term Infrastructure Plans
Other Plan Map

Stormwater Network

- Backflow prevention device
- Bioretention swale
- Natural channel
- Pipe - new
- Pipe - relief
- Culvert
- SQID
- Land acquisition
- Natural channel
- Rehabilitation

Boundaries

- Suburb boundaries
- Priority infrastructure area
- Stormwater service catchments
- Property boundaries
- Individual network map boundaries
- Waterbody

NOTES: This map is notional only and should not be used for interpreting City Plan provisions relating to specific sites.
To properly interpret the maps, the planning scheme must be referred to.
As adopted by Council, Effective 27th June 2025.
Based on Cadastral Data provided with the permission of the Department of Resources.
While every care is taken to ensure the accuracy of this data, the Brisbane City Council and the copyright owners, in permitting the use of this data, make no representations or warranties about its accuracy, reliability, completeness or suitability for any particular purpose and disclaims all responsibility and all liability (including without limitation, liability in negligence) for all expenses, losses, damages (including indirect or consequential damage) and costs which you might incur as a result of the data being inaccurate or incomplete in any way and for any reason.
© The State of Queensland (Department of Resources) 2021
© StreetPro 2022
© Brisbane City Council 2025

Projection: Map Grid of Australia, Zone 56
Horizontal Datum: Geocentric Datum of Australia 1994

Approximate Scale @ A3 1:10,000

0 200 400
Metres

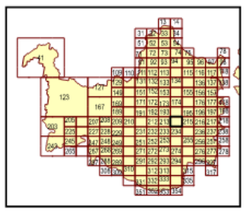

OPM-12.1

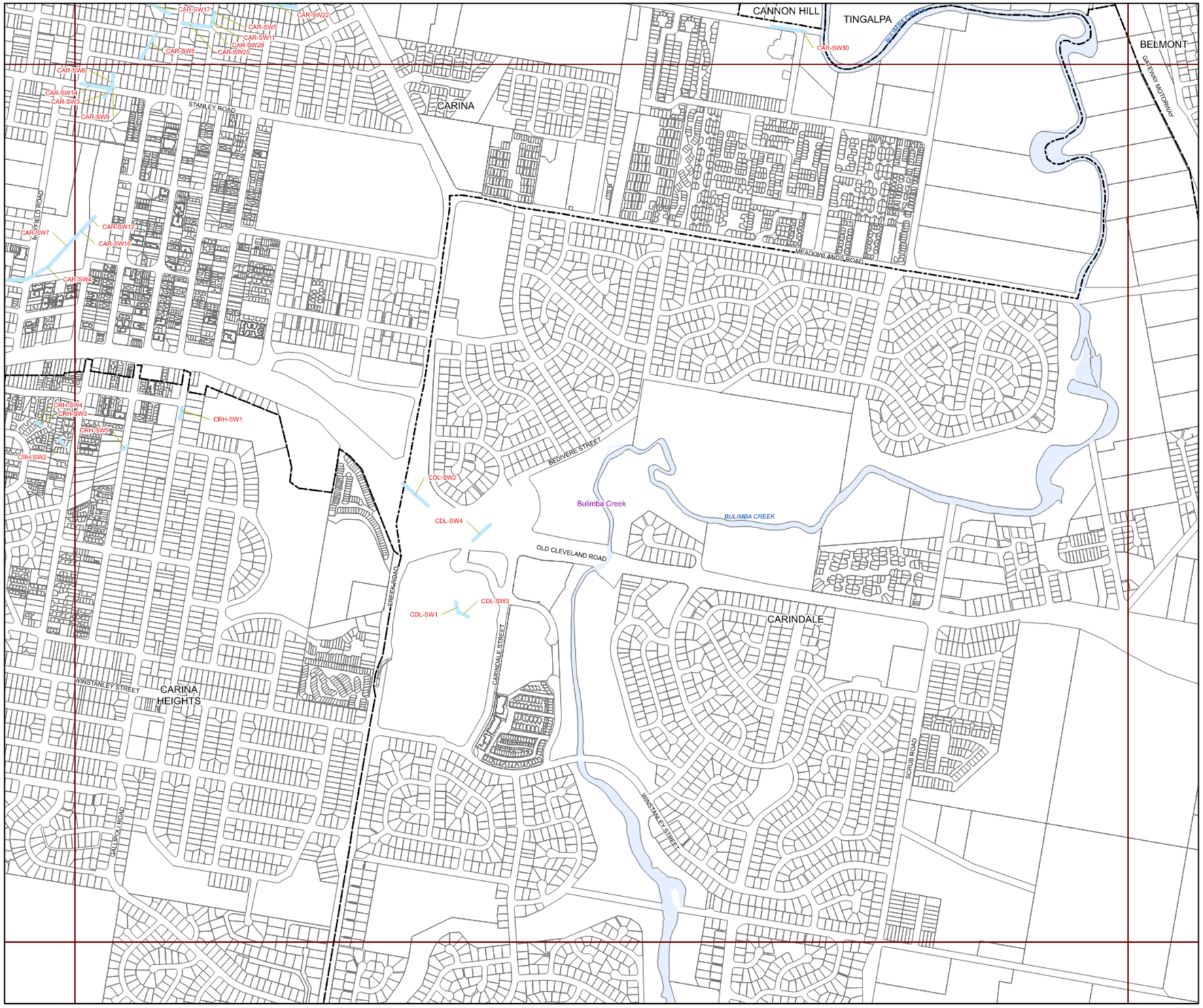

BRISBANE CITY
Planning Scheme

Long Term Infrastructure Plans
Other Plan Map

Stormwater Network

- Backflow prevention device
- Bioretention swale
- Natural channel
- Pipe - new
- Pipe - relief
- Culvert
- SQID
- Land acquisition
- Natural channel
- Rehabilitation

Boundaries

- Suburb boundaries
- Priority infrastructure area
- Stormwater service catchments
- Property boundaries
- Individual network map boundaries
- Waterbody

NOTES: This map is notional only and should not be used for interpreting City Plan provisions relating to specific sites.
To properly interpret the maps, the planning scheme must be referred to.
As adopted by Council, Effective 27th June 2025.
Based on Cadastral Data provided with the permission of the Department of Resources.
While every care is taken to ensure the accuracy of this data, the Brisbane City Council and the copyright owners, in permitting the use of this data, make no representations or warranties about its accuracy, reliability, completeness or suitability for any particular purpose and disclaims all responsibility and all liability (including without limitation, liability in negligence) for all expenses, losses, damages (including indirect or consequential damage) and costs which you might incur as a result of the data being inaccurate or incomplete in any way and for any reason.
© The State of Queensland (Department of Resources) 2021
© StreetPro 2022
© Brisbane City Council 2025

Projection: Map Grid of Australia, Zone 56
Horizontal Datum: Geocentric Datum of Australia 1994

Approximate Scale @ A3 1:10,000

0 200 400
Metres

OPM-12.1

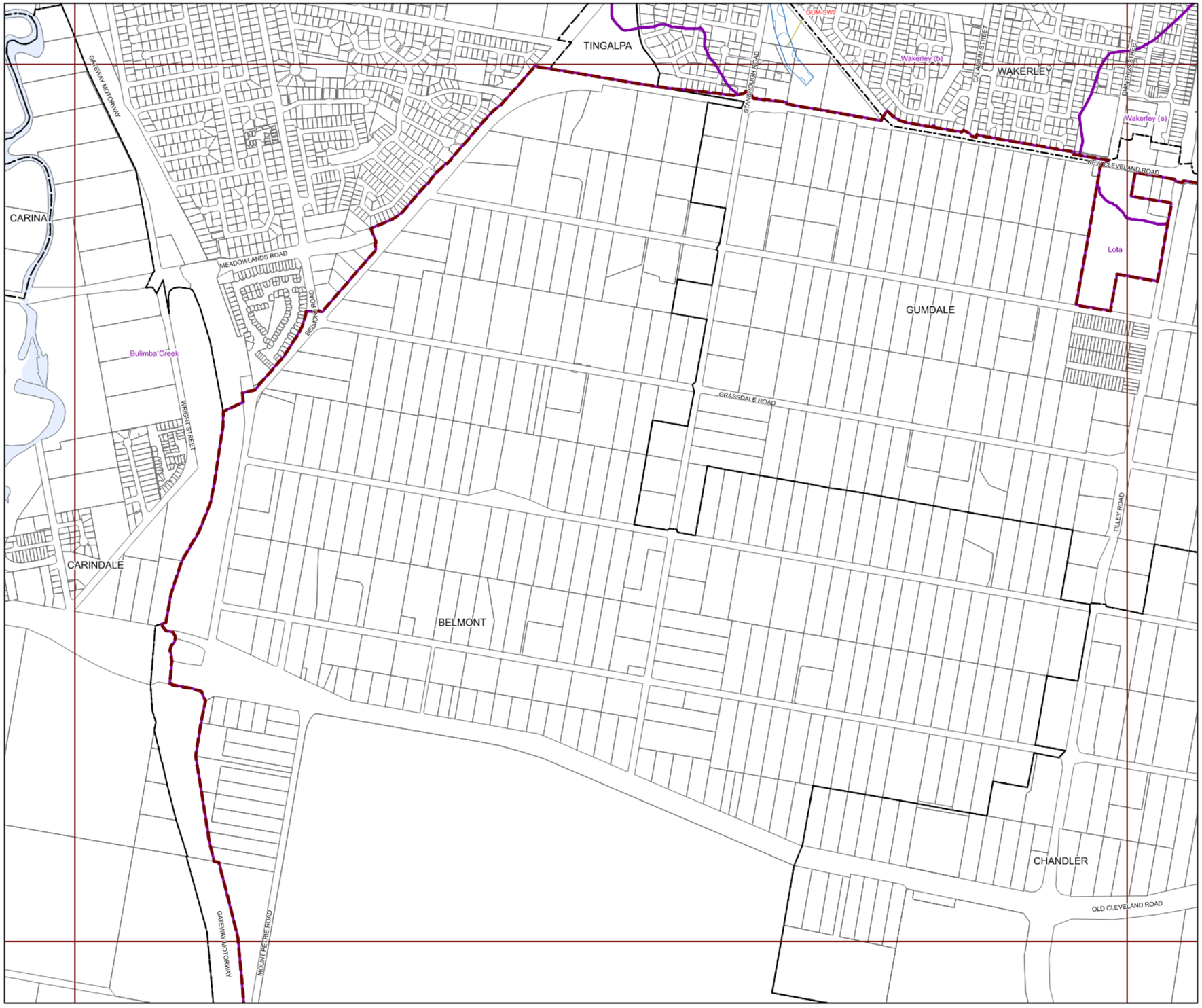

BRISBANE CITY
Planning Scheme

Long Term Infrastructure Plans
Other Plan Map

Stormwater Network

- Backflow prevention device
- Bioretention swale
- Natural channel
- Pipe - new
- Pipe - relief
- Culvert
- SQID
- Land acquisition
- Natural channel
- Rehabilitation

Boundaries

- Suburb boundaries
- Priority infrastructure area
- Stormwater service catchments
- Property boundaries
- Individual network map boundaries
- Waterbody

NOTES: This map is notional only and should not be used for interpreting City Plan provisions relating to specific sites.
To properly interpret the maps, the planning scheme must be referred to.
As adopted by Council, Effective 27th June 2025.
Based on Cadastral Data provided with the permission of the Department of Resources.
While every care is taken to ensure the accuracy of this data, the Brisbane City Council and the copyright owners, in permitting the use of this data, make no representations or warranties about its accuracy, reliability, completeness or suitability for any particular purpose and disclaims all responsibility and all liability (including without limitation, liability in negligence) for all expenses, losses, damages (including indirect or consequential damage) and costs which you might incur as a result of the data being inaccurate or incomplete in any way and for any reason.
© The State of Queensland (Department of Resources) 2021
© StreetPro 2022
© Brisbane City Council 2025

Projection: Map Grid of Australia, Zone 56
Horizontal Datum: Geocentric Datum of Australia 1994

Approximate Scale @ A3 1:10,000

0 200 400
Metres

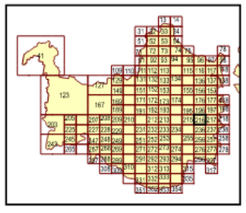

OPM-12.1

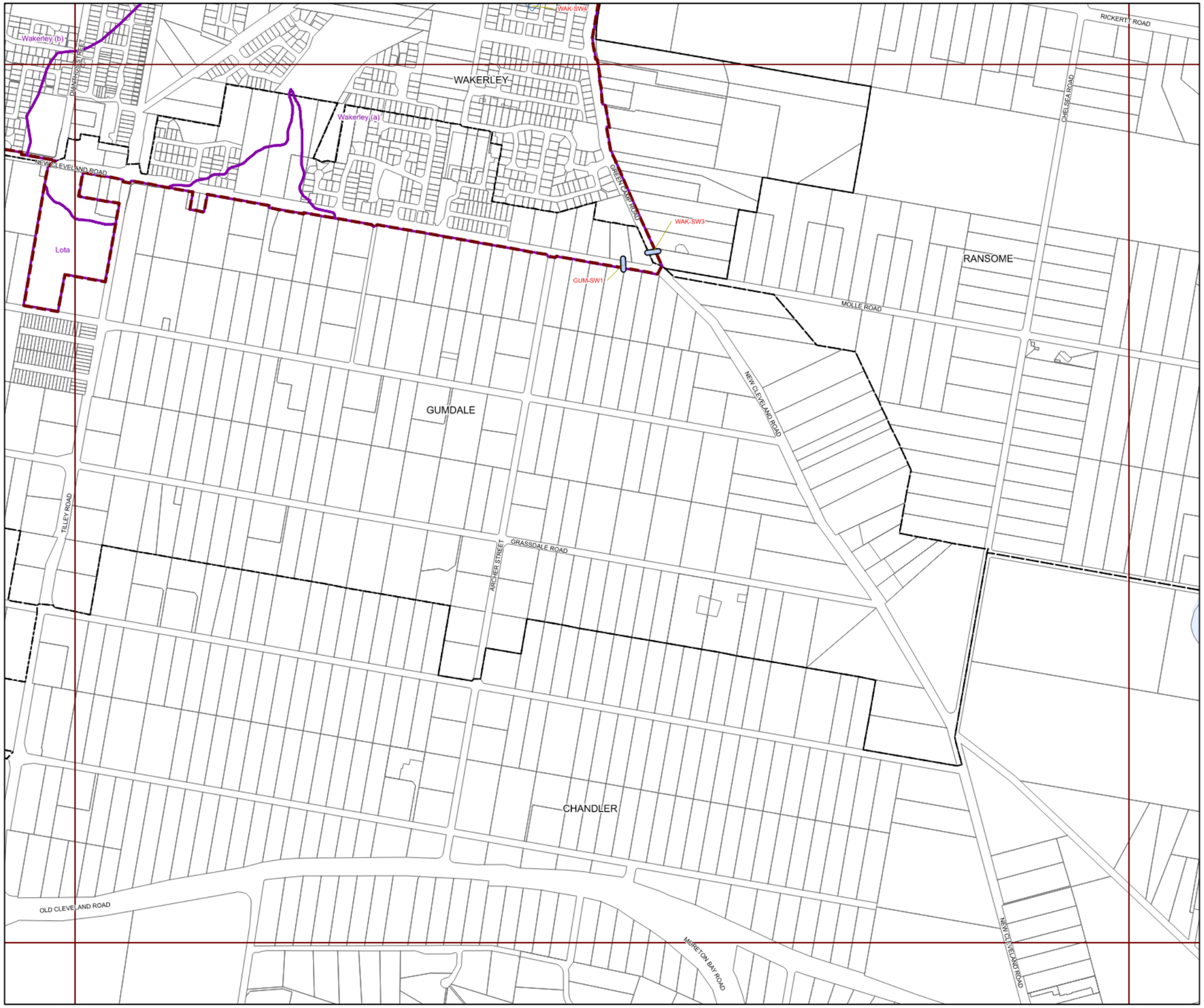

BRISBANE CITY
Planning Scheme

Long Term Infrastructure Plans
Other Plan Map

Stormwater Network

- Backflow prevention device
- Bioretention swale
- Natural channel
- Pipe - new
- Pipe - relief
- Culvert
- SQID
- Land acquisition
- Natural channel
- Rehabilitation

Boundaries

- Suburb boundaries
- Priority infrastructure area
- Stormwater service catchments
- Property boundaries
- Individual network map boundaries
- Waterbody

NOTES: This map is notional only and should not be used for interpreting City Plan provisions relating to specific sites.
To properly interpret the maps, the planning scheme must be referred to.
As adopted by Council, Effective 27th June 2025.
Based on Cadastral Data provided with the permission of the Department of Resources.
While every care is taken to ensure the accuracy of this data, the Brisbane City Council and the copyright owners, in permitting the use of this data, make no representations or warranties about its accuracy, reliability, completeness or suitability for any particular purpose and disclaims all responsibility and all liability (including without limitation, liability in negligence) for all expenses, losses, damages (including indirect or consequential damage) and costs which you might incur as a result of the data being inaccurate or incomplete in any way and for any reason.
© The State of Queensland (Department of Resources) 2021
© StreetPro 2022
© Brisbane City Council 2025

Projection: Map Grid of Australia, Zone 56
Horizontal Datum: Geocentric Datum of Australia 1994

Approximate Scale @ A3 1:10,000

0 200 400
Metres

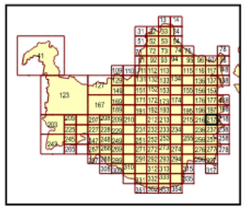

OPM-12.1

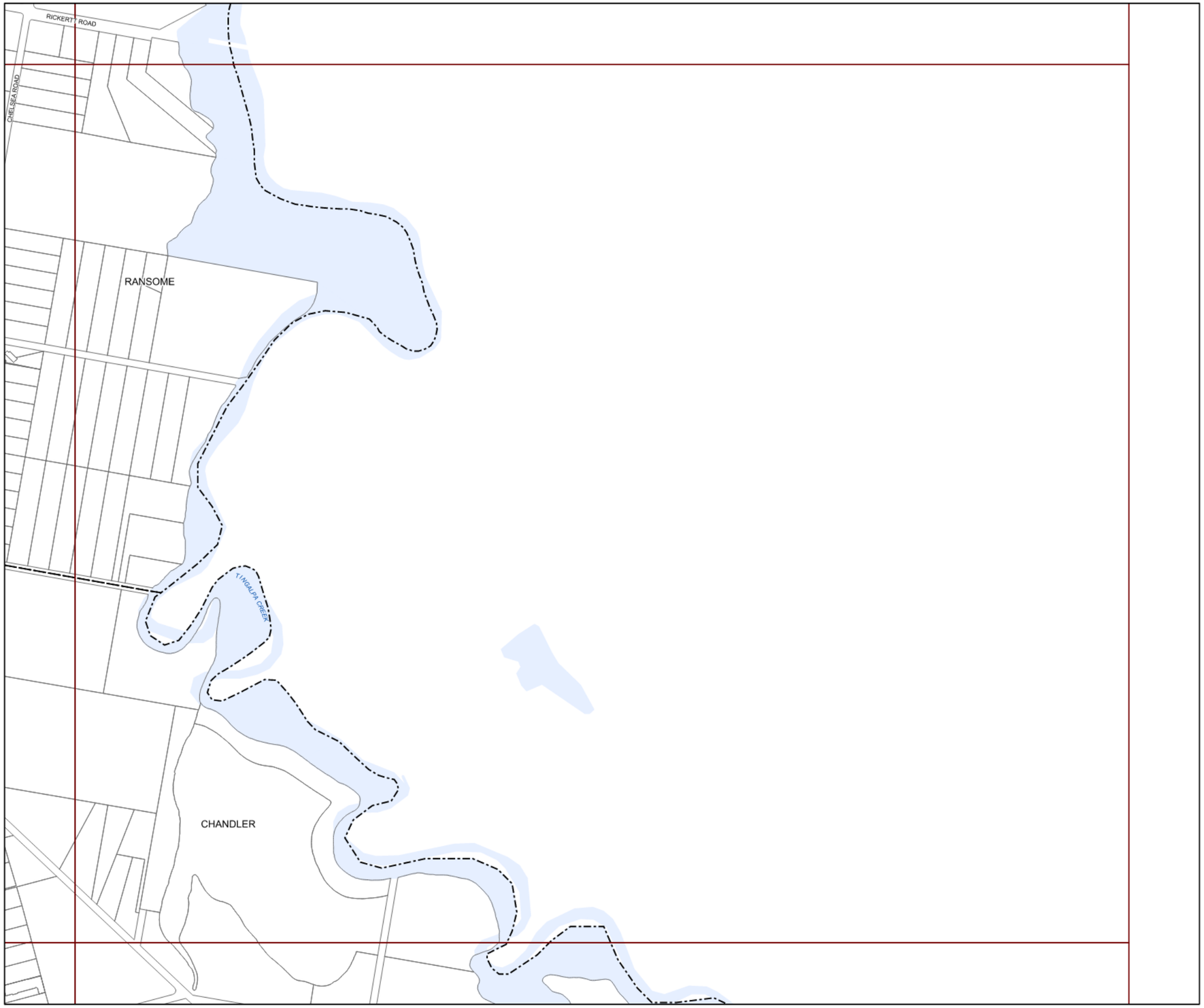

BRISBANE CITY
Planning Scheme

Long Term Infrastructure Plans
Other Plan Map

Stormwater Network

- Backflow prevention device
- Bioretention swale
- Natural channel
- Pipe - new
- Pipe - relief
- Culvert
- SQID
- Land acquisition
- Natural channel
- Rehabilitation

Boundaries

- Suburb boundaries
- Priority infrastructure area
- Stormwater service catchments
- Property boundaries
- Individual network map boundaries
- Waterbody

NOTES: This map is notional only and should not be used for interpreting City Plan provisions relating to specific sites.
To properly interpret the maps, the planning scheme must be referred to.
As adopted by Council, Effective 27th June 2025.
Based on Cadastral Data provided with the permission of the Department of Resources.
While every care is taken to ensure the accuracy of this data, the Brisbane City Council and the copyright owners, in permitting the use of this data, make no representations or warranties about its accuracy, reliability, completeness or suitability for any particular purpose and disclaims all responsibility and all liability (including without limitation, liability in negligence) for all expenses, losses, damages (including indirect or consequential damage) and costs which you might incur as a result of the data being inaccurate or incomplete in any way and for any reason.
© The State of Queensland (Department of Resources) 2021
© StreetPro 2022
© Brisbane City Council 2025

Projection: Map Grid of Australia, Zone 56
Horizontal Datum: Geocentric Datum of Australia 1994

Approximate Scale @ A3 1:10,000

0 200 400
Metres

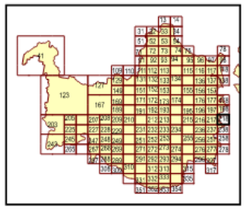

OPM-12.1

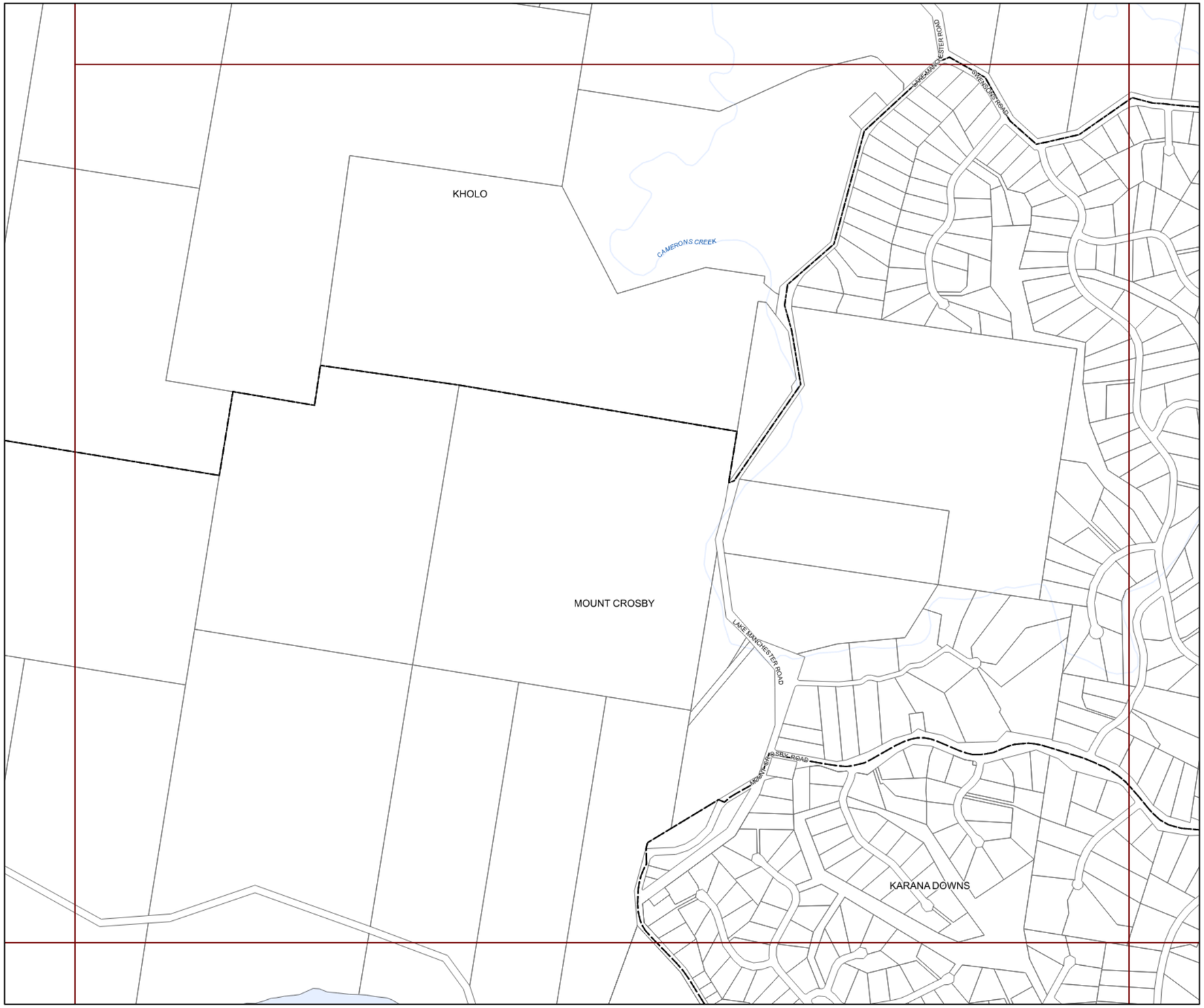

BRISBANE CITY
Planning Scheme

Long Term Infrastructure Plans
Other Plan Map

Stormwater Network

- Backflow prevention device
- Bioretention swale
- Natural channel
- Pipe - new
- Pipe - relief
- Culvert
- SQID
- Land acquisition
- Natural channel
- Rehabilitation

Boundaries

- Suburb boundaries
- Priority infrastructure area
- Stormwater service catchments
- Property boundaries
- Individual network map boundaries
- Waterbody

NOTES: This map is notional only and should not be used for interpreting City Plan provisions relating to specific sites.
To properly interpret the maps, the planning scheme must be referred to.
As adopted by Council, Effective 27th June 2025.
Based on Cadastral Data provided with the permission of the Department of Resources.
While every care is taken to ensure the accuracy of this data, the Brisbane City Council and the copyright owners, in permitting the use of this data, make no representations or warranties about its accuracy, reliability, completeness or suitability for any particular purpose and disclaims all responsibility and all liability (including without limitation, liability in negligence) for all expenses, losses, damages (including indirect or consequential damage) and costs which you might incur as a result of the data being inaccurate or incomplete in any way and for any reason.
© The State of Queensland (Department of Resources) 2021
© StreetPro 2022
© Brisbane City Council 2025

Projection: Map Grid of Australia, Zone 56
Horizontal Datum: Geocentric Datum of Australia 1994

Approximate Scale @ A3 1:10,000

0 200 400
Metres

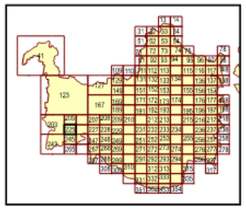

OPM-12.1

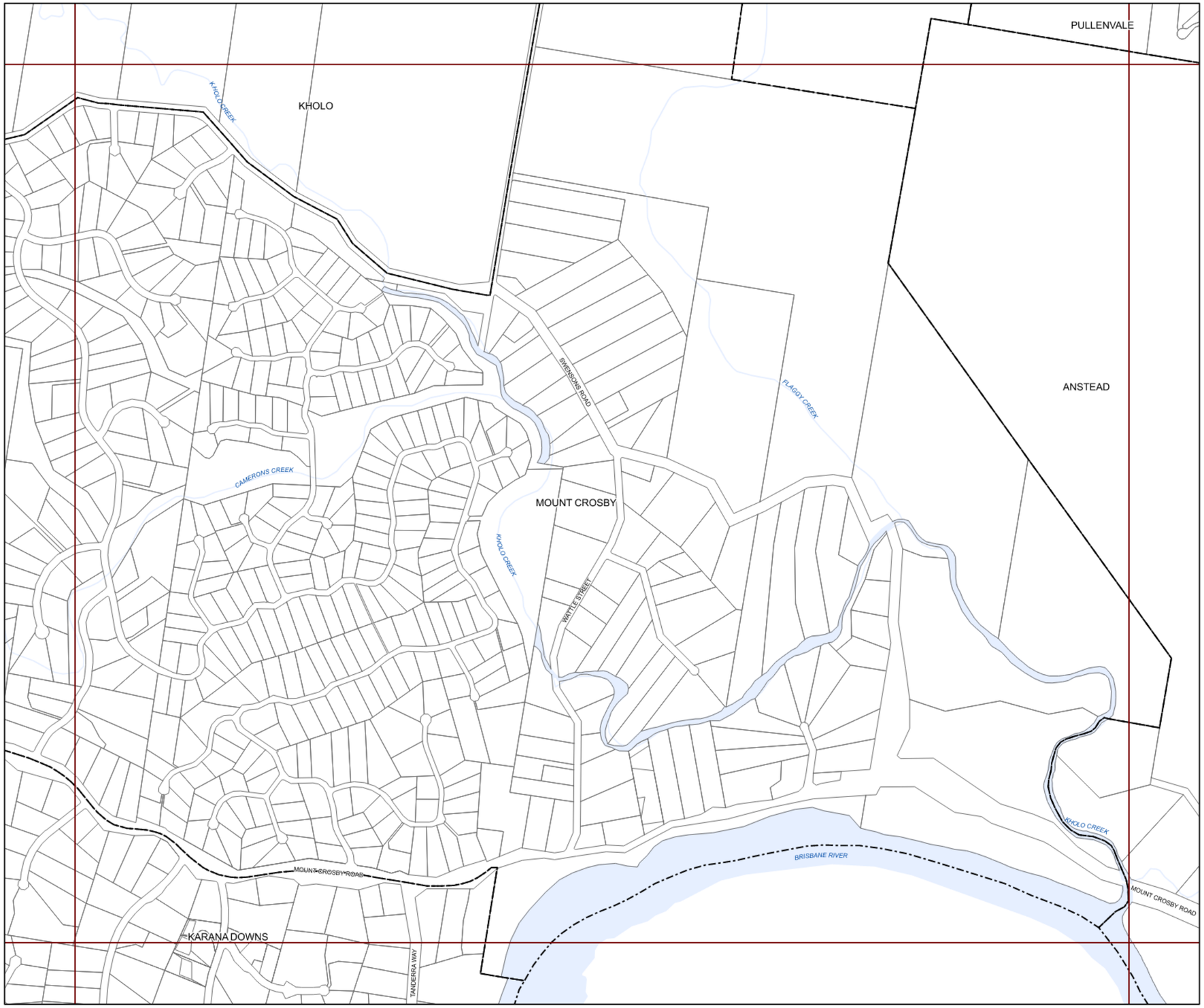

BRISBANE CITY
Planning Scheme

Long Term Infrastructure Plans
Other Plan Map

Stormwater Network

- Backflow prevention device
- Bioretention swale
- Natural channel
- Pipe - new
- Pipe - relief
- Culvert
- SQID
- Land acquisition
- Natural channel
- Rehabilitation

Boundaries

- Suburb boundaries
- Priority infrastructure area
- Stormwater service catchments
- Property boundaries
- Individual network map boundaries
- Waterbody

NOTES: This map is notional only and should not be used for interpreting City Plan provisions relating to specific sites.
To properly interpret the maps, the planning scheme must be referred to.
As adopted by Council, Effective 27th June 2025.
Based on Cadastral Data provided with the permission of the Department of Resources.
While every care is taken to ensure the accuracy of this data, the Brisbane City Council and the copyright owners, in permitting the use of this data, make no representations or warranties about its accuracy, reliability, completeness or suitability for any particular purpose and disclaims all responsibility and all liability (including without limitation, liability in negligence) for all expenses, losses, damages (including indirect or consequential damage) and costs which you might incur as a result of the data being inaccurate or incomplete in any way and for any reason.
© The State of Queensland (Department of Resources) 2021
© StreetPro 2022
© Brisbane City Council 2025

Projection: Map Grid of Australia, Zone 56
Horizontal Datum: Geocentric Datum of Australia 1994

Approximate Scale @ A3 1:10,000

0 200 400
Metres

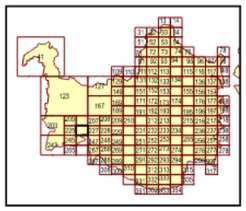

OPM-12.1

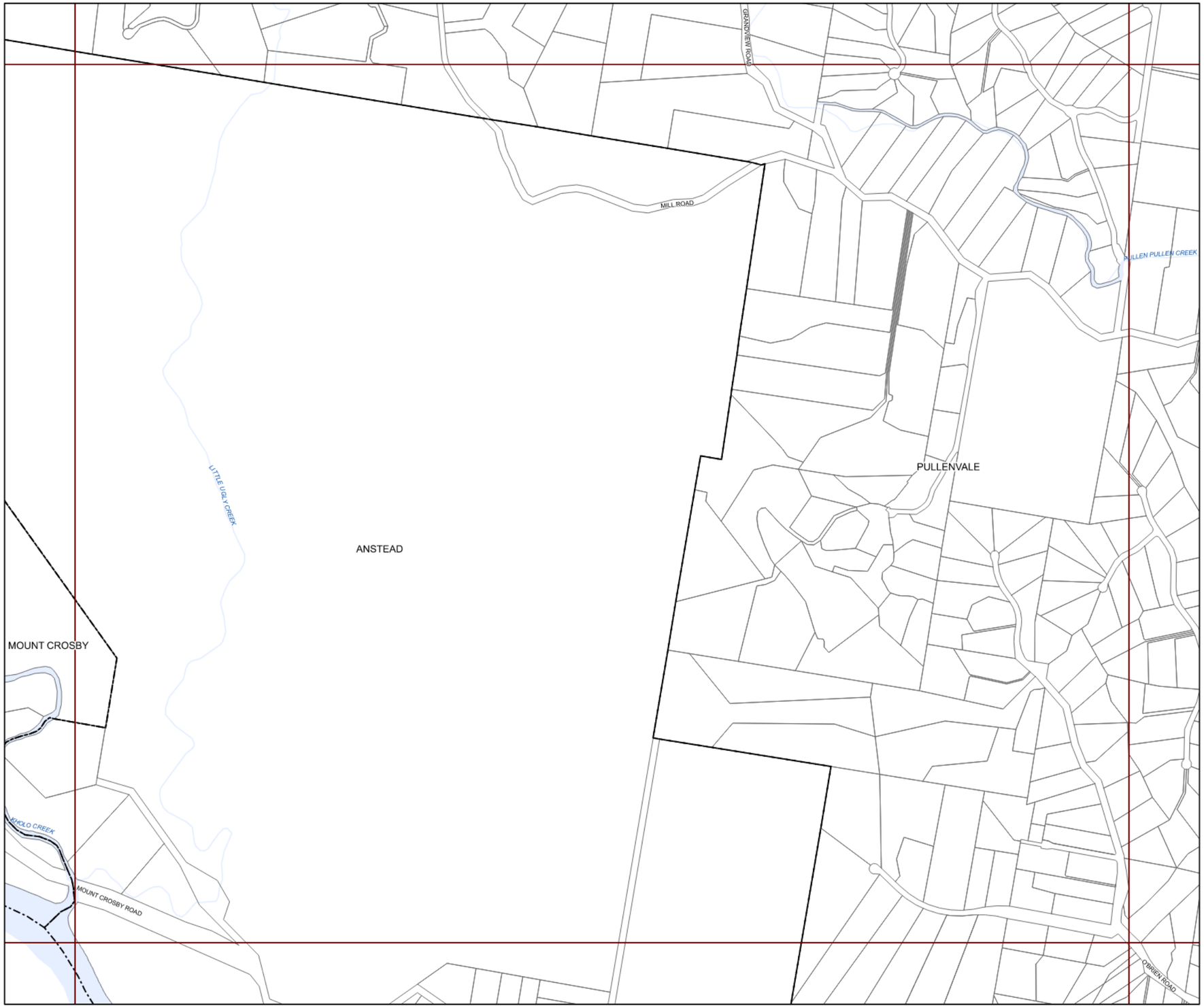

BRISBANE CITY
Planning Scheme

Long Term Infrastructure Plans
Other Plan Map

Stormwater Network

- Backflow prevention device
- Bioretention swale
- Natural channel
- Pipe - new
- Pipe - relief
- Culvert
- SQID
- Land acquisition
- Natural channel
- Rehabilitation

Boundaries

- Suburb boundaries
- Priority infrastructure area
- Stormwater service catchments
- Property boundaries
- Individual network map boundaries
- Waterbody

NOTES: This map is notional only and should not be used for interpreting City Plan provisions relating to specific sites.
To properly interpret the maps, the planning scheme must be referred to.
As adopted by Council, Effective 27th June 2025.
Based on Cadastral Data provided with the permission of the Department of Resources.
While every care is taken to ensure the accuracy of this data, the Brisbane City Council and the copyright owners, in permitting the use of this data, make no representations or warranties about its accuracy, reliability, completeness or suitability for any particular purpose and disclaims all responsibility and all liability (including without limitation, liability in negligence) for all expenses, losses, damages (including indirect or consequential damage) and costs which you might incur as a result of the data being inaccurate or incomplete in any way and for any reason.
© The State of Queensland (Department of Resources) 2021
© StreetPro 2022
© Brisbane City Council 2025

Projection: Map Grid of Australia, Zone 56
Horizontal Datum: Geocentric Datum of Australia 1994

Approximate Scale @ A3 1:10,000

0 200 400
Metres

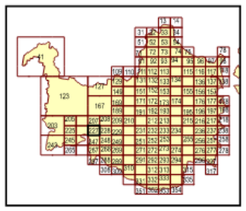

OPM-12.1

BRISBANE CITY
Planning Scheme

Long Term Infrastructure Plans
Other Plan Map

Stormwater Network

- Backflow prevention device
- Bioretention swale
- Natural channel
- Pipe - new
- Pipe - relief
- Culvert
- SQID
- Land acquisition
- Natural channel
- Rehabilitation

Boundaries

- Suburb boundaries
- Priority infrastructure area
- Stormwater service catchments
- Property boundaries
- Individual network map boundaries
- Waterbody

NOTES: This map is notional only and should not be used for interpreting City Plan provisions relating to specific sites.
To properly interpret the maps, the planning scheme must be referred to.
As adopted by Council, Effective 27th June 2025.
Based on Cadastral Data provided with the permission of the Department of Resources.
While every care is taken to ensure the accuracy of this data, the Brisbane City Council and the copyright owners, in permitting the use of this data, make no representations or warranties about its accuracy, reliability, completeness or suitability for any particular purpose and disclaims all responsibility and all liability (including without limitation, liability in negligence) for all expenses, losses, damages (including indirect or consequential damage) and costs which you might incur as a result of the data being inaccurate or incomplete in any way and for any reason.
© The State of Queensland (Department of Resources) 2021
© StreetPro 2022
© Brisbane City Council 2025

Projection: Map Grid of Australia, Zone 56
Horizontal Datum: Geocentric Datum of Australia 1994

Approximate Scale @ A3 1:10,000

0 200 400
Metres

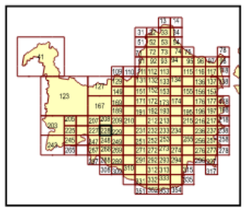

OPM-12.1

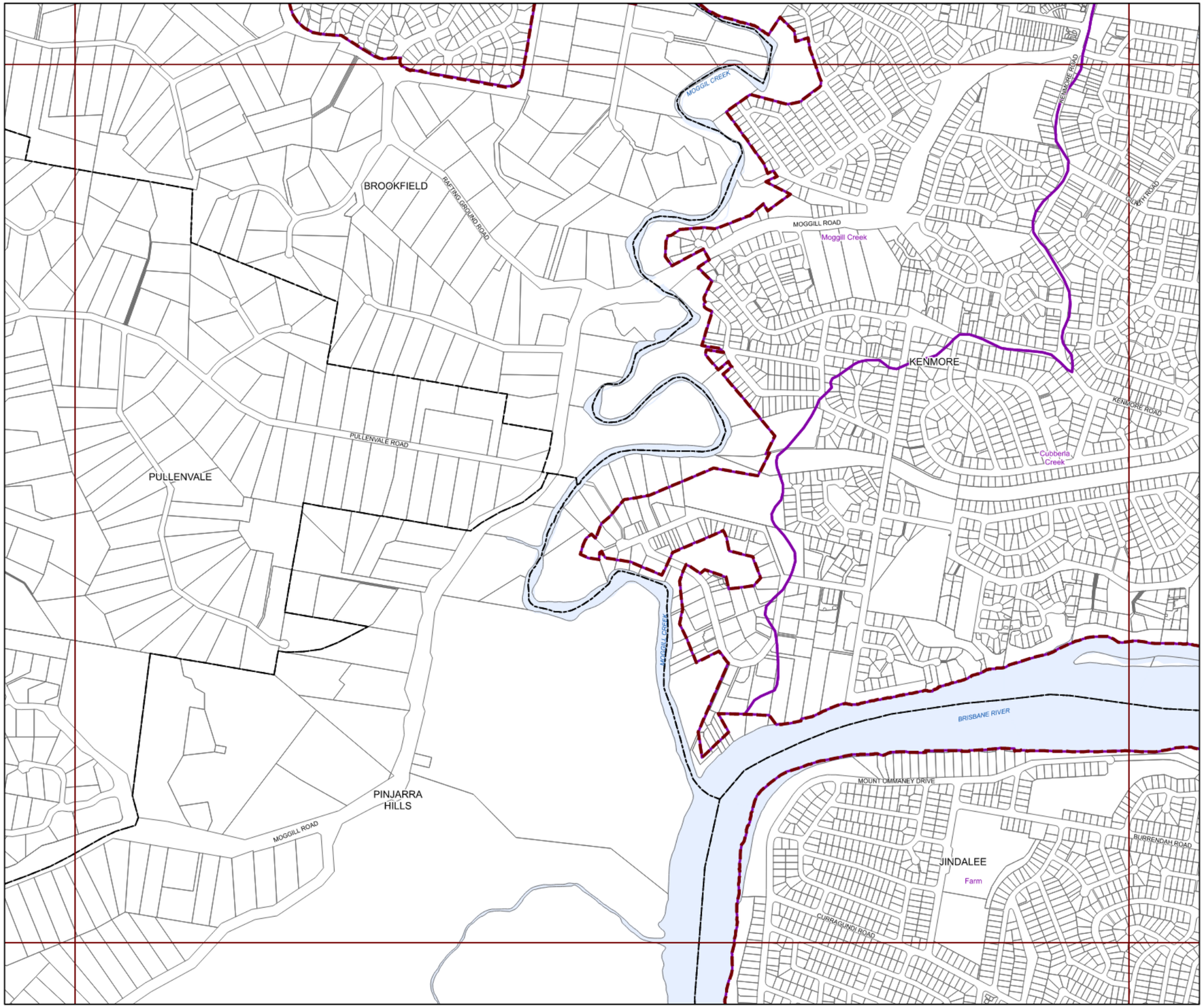

BRISBANE CITY
Planning Scheme

Long Term Infrastructure Plans
Other Plan Map

Stormwater Network

- Backflow prevention device
- Bioretention swale
- Natural channel
- Pipe - new
- Pipe - relief
- Culvert
- SQID
- Land acquisition
- Natural channel
- Rehabilitation

Boundaries

- Suburb boundaries
- Priority infrastructure area
- Stormwater service catchments
- Property boundaries
- Individual network map boundaries
- Waterbody

NOTES: This map is notional only and should not be used for interpreting City Plan provisions relating to specific sites.
To properly interpret the maps, the planning scheme must be referred to.
As adopted by Council, Effective 27th June 2025.
Based on Cadastral Data provided with the permission of the Department of Resources.
While every care is taken to ensure the accuracy of this data, the Brisbane City Council and the copyright owners, in permitting the use of this data, make no representations or warranties about its accuracy, reliability, completeness or suitability for any particular purpose and disclaims all responsibility and all liability (including without limitation, liability in negligence) for all expenses, losses, damages (including indirect or consequential damage) and costs which you might incur as a result of the data being inaccurate or incomplete in any way and for any reason.
© The State of Queensland (Department of Resources) 2021
© StreetPro 2022
© Brisbane City Council 2025

Projection: Map Grid of Australia, Zone 56
Horizontal Datum: Geocentric Datum of Australia 1994

Approximate Scale @ A3 1:10,000

0 200 400
Metres

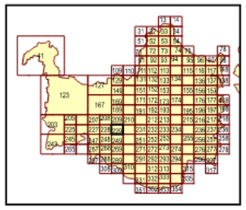

OPM-12.1

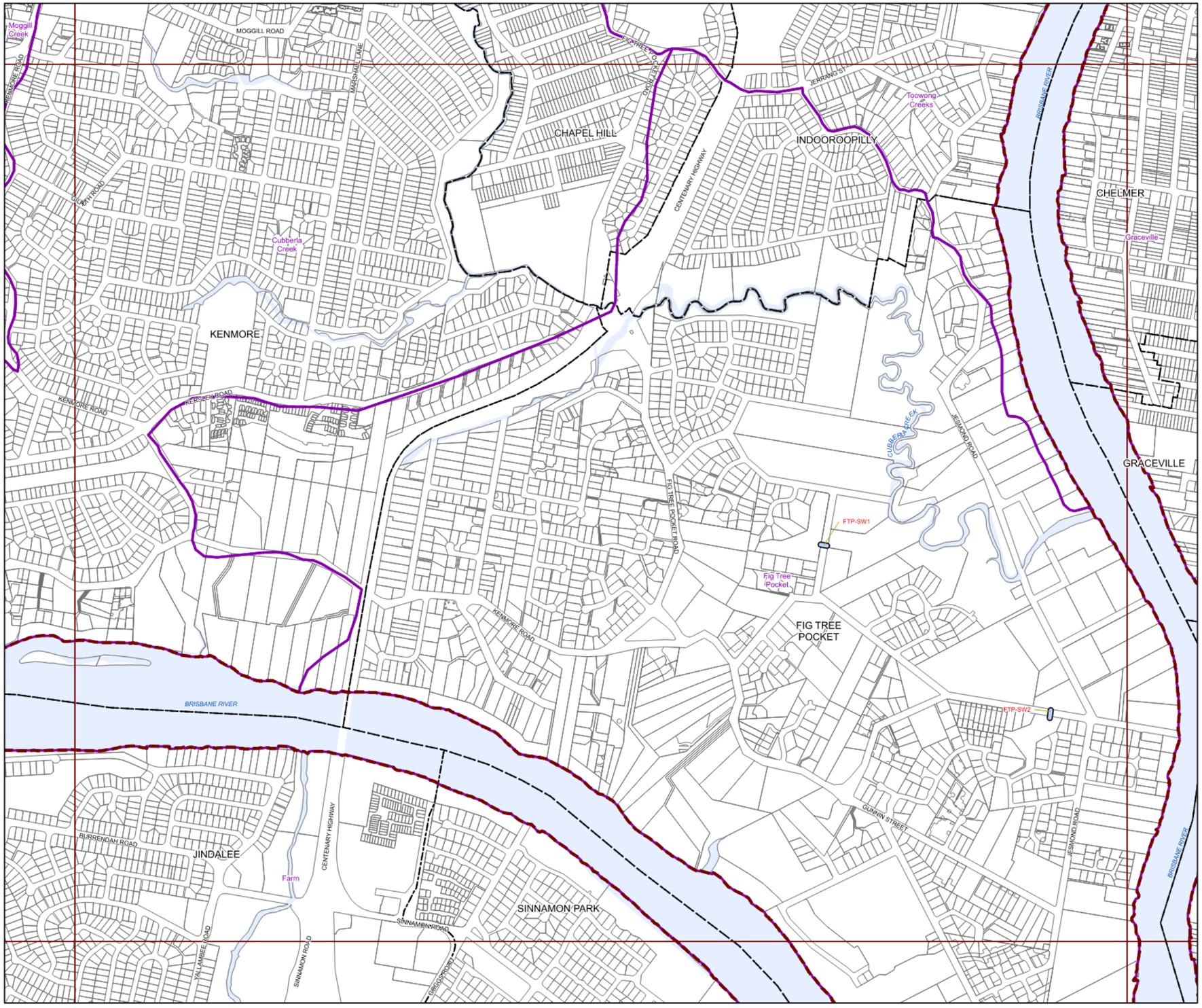

BRISBANE CITY
Planning Scheme

Long Term Infrastructure Plans
Other Plan Map

Stormwater Network

- Backflow prevention device
- Bioretention swale
- Natural channel
- Pipe - new
- Pipe - relief
- Culvert
- SQID
- Land acquisition
- Natural channel
- Rehabilitation

Boundaries

- Suburb boundaries
- Priority infrastructure area
- Stormwater service catchments
- Property boundaries
- Individual network map boundaries
- Waterbody

NOTES: This map is notional only and should not be used for interpreting City Plan provisions relating to specific sites.
To properly interpret the maps, the planning scheme must be referred to.
As adopted by Council, Effective 27th June 2025.
Based on Cadastral Data provided with the permission of the Department of Resources.
While every care is taken to ensure the accuracy of this data, the Brisbane City Council and the copyright owners, in permitting the use of this data, make no representations or warranties about its accuracy, reliability, completeness or suitability for any particular purpose and disclaims all responsibility and all liability (including without limitation, liability in negligence) for all expenses, losses, damages (including indirect or consequential damage) and costs which you might incur as a result of the data being inaccurate or incomplete in any way and for any reason.
© The State of Queensland (Department of Resources) 2021
© StreetPro 2022
© Brisbane City Council 2025

Projection: Map Grid of Australia, Zone 56
Horizontal Datum: Geocentric Datum of Australia 1994

Approximate Scale @ A3 1:10,000

0 200 400
Metres

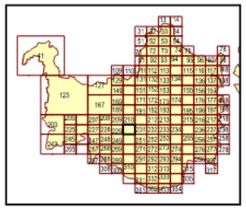

OPM-12.1

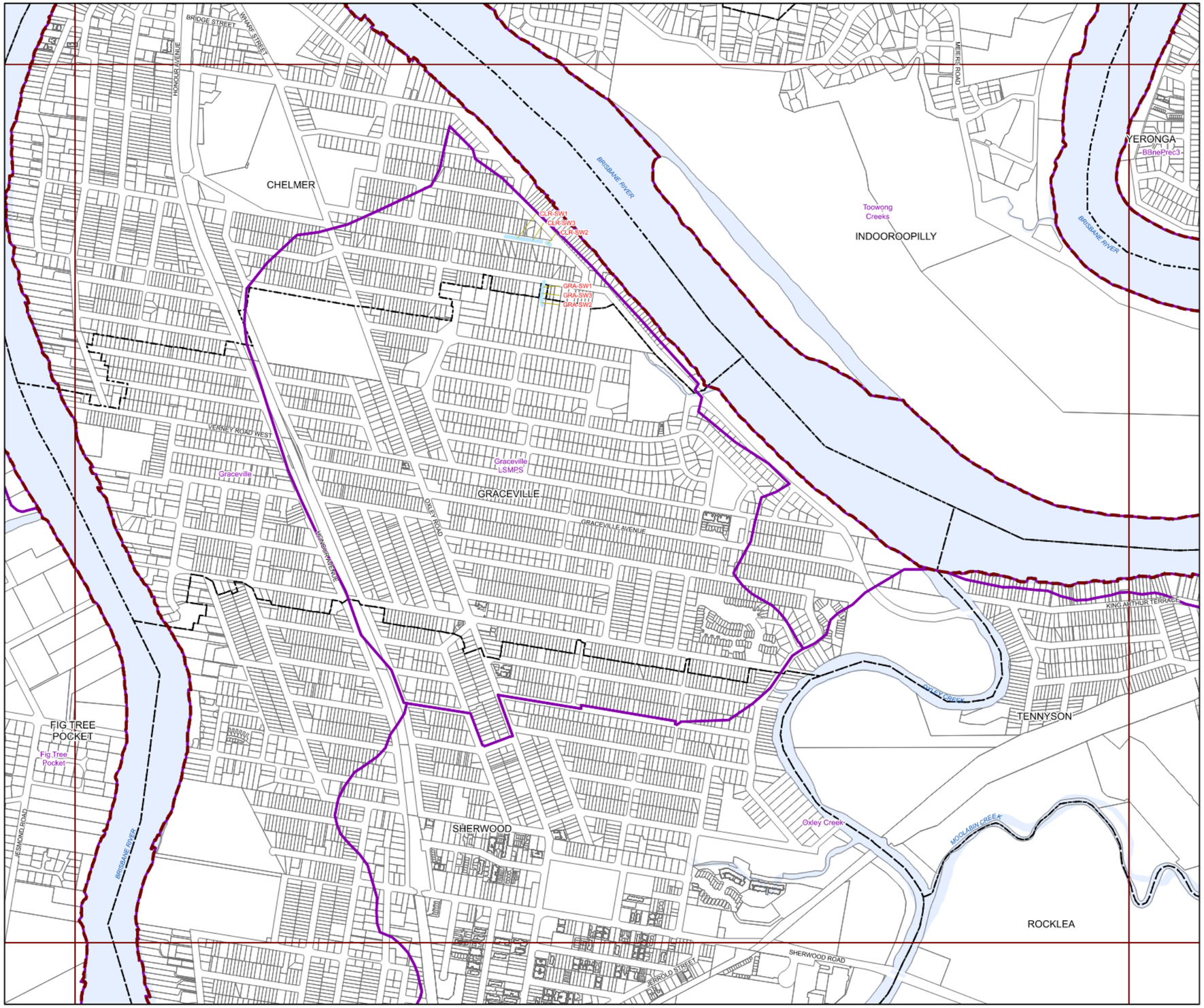

BRISBANE CITY
Planning Scheme

Long Term Infrastructure Plans
Other Plan Map

Stormwater Network

- Backflow prevention device
- Bioretention swale
- Natural channel
- Pipe - new
- Pipe - relief
- Culvert
- SQID
- Land acquisition
- Natural channel
- Rehabilitation

Boundaries

- Suburb boundaries
- Priority infrastructure area
- Stormwater service catchments
- Property boundaries
- Individual network map boundaries
- Waterbody

NOTES: This map is notional only and should not be used for interpreting City Plan provisions relating to specific sites.
To properly interpret the maps, the planning scheme must be referred to.
As adopted by Council, Effective 27th June 2025.
Based on Cadastral Data provided with the permission of the Department of Resources.
While every care is taken to ensure the accuracy of this data, the Brisbane City Council and the copyright owners, in permitting the use of this data, make no representations or warranties about its accuracy, reliability, completeness or suitability for any particular purpose and disclaims all responsibility and all liability (including without limitation, liability in negligence) for all expenses, losses, damages (including indirect or consequential damage) and costs which you might incur as a result of the data being inaccurate or incomplete in any way and for any reason.
© The State of Queensland (Department of Resources) 2021
© StreetPro 2022
© Brisbane City Council 2025

Projection: Map Grid of Australia, Zone 56
Horizontal Datum: Geocentric Datum of Australia 1994

Approximate Scale @ A3 1:10,000

0 200 400
Metres

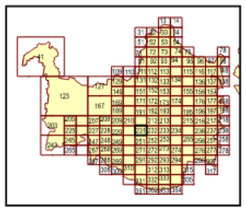

OPM-12.1

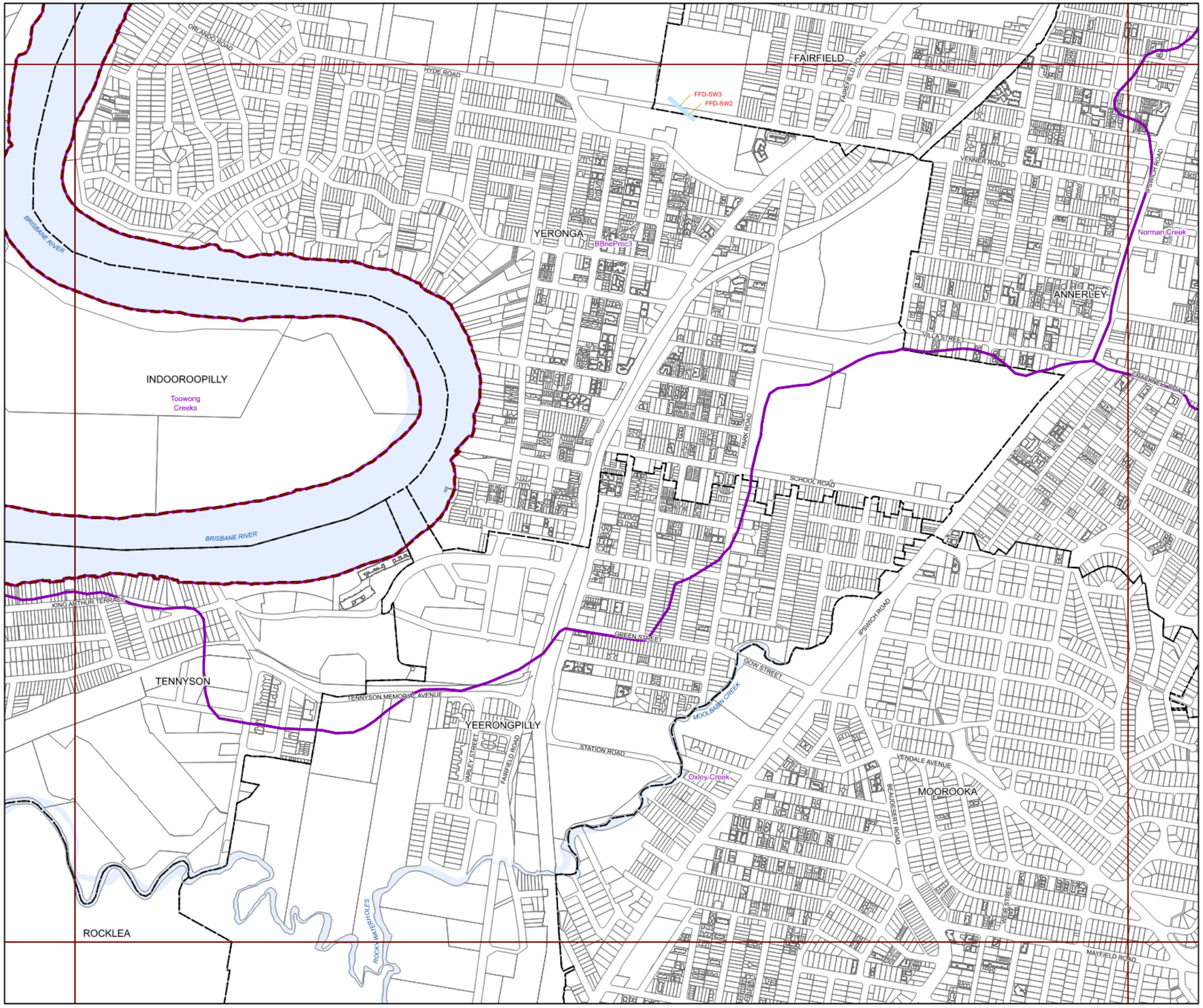

BRISBANE CITY Planning Scheme

Long Term Infrastructure Plans Other Plan Map

Stormwater Network

- Backflow prevention device
- Bioretention swale
- Natural channel
- Pipe - new
- Pipe - relief
- Culvert
- SQID
- Land acquisition
- Natural channel
- Rehabilitation

Boundaries

- Suburb boundaries
- Priority infrastructure area
- Stormwater service catchments
- Property boundaries
- Individual network map boundaries
- Waterbody

NOTES: This map is notional only and should not be used for interpreting City Plan provisions relating to specific sites.
To properly interpret the maps, the planning scheme must be referred to.
As adopted by Council, Effective 27th June 2025.
Based on Cadastral Data provided with the permission of the Department of Resources.
While every care is taken to ensure the accuracy of this data, the Brisbane City Council and the copyright owners, in permitting the use of this data, make no representations or warranties about its accuracy, reliability, completeness or suitability for any particular purpose and disclaims all responsibility and all liability (including without limitation, liability in negligence) for all expenses, losses, damages (including indirect or consequential damage) and costs which you might incur as a result of the data being inaccurate or incomplete in any way and for any reason.
© The State of Queensland (Department of Resources) 2021
© StreetPro 2022
© Brisbane City Council 2025

Projection: Map Grid of Australia, Zone 56
Horizontal Datum: Geocentric Datum of Australia 1994

Approximate Scale @ A3 1:10,000

0 200 400
Metres

OPM-12.1

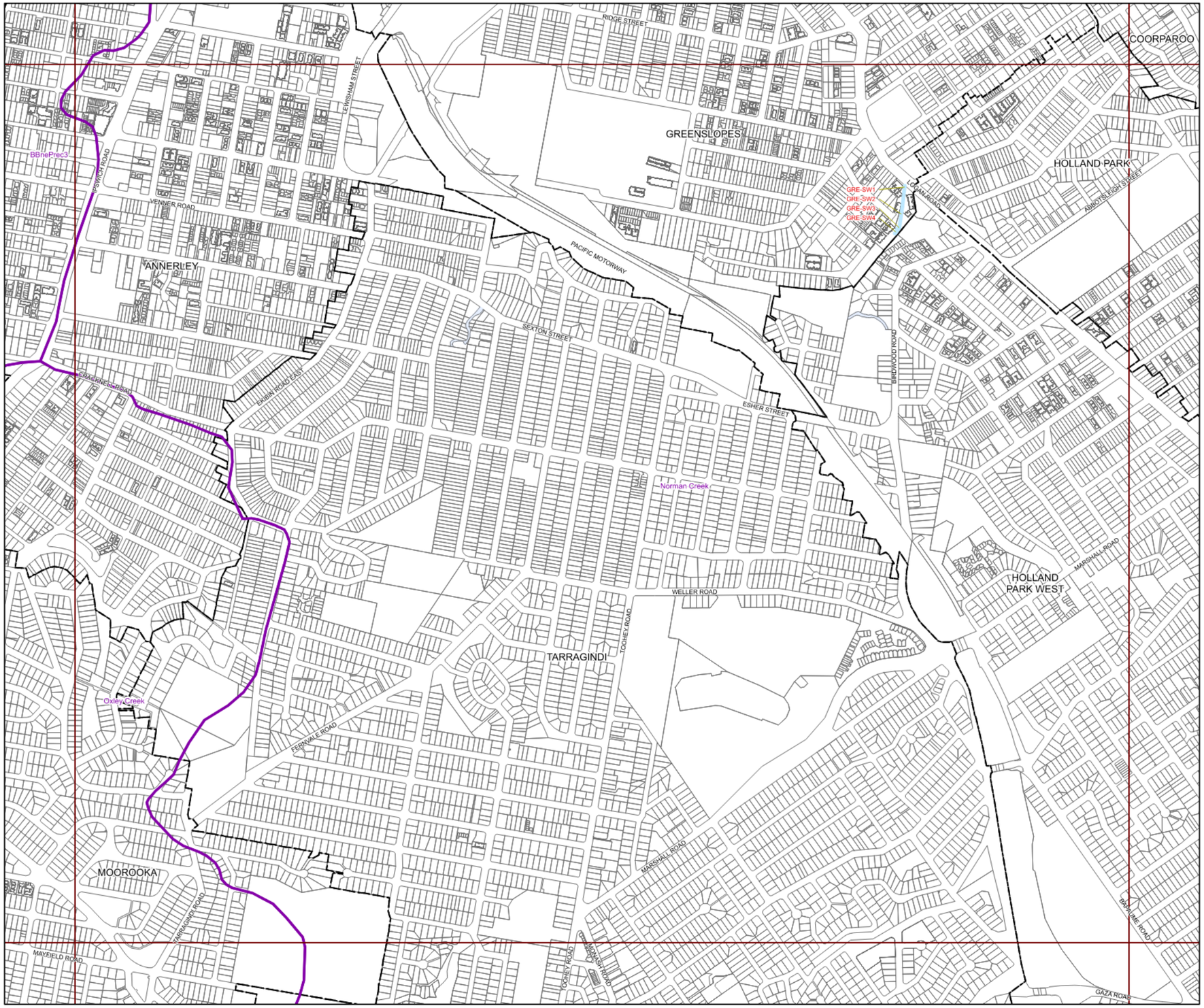

BRISBANE CITY
Planning Scheme

Long Term Infrastructure Plans
Other Plan Map

Stormwater Network

- Backflow prevention device
- Bioretention swale
- Natural channel
- Pipe - new
- Pipe - relief
- Culvert
- SQID
- Land acquisition
- Natural channel
- Rehabilitation

Boundaries

- Suburb boundaries
- Priority infrastructure area
- Stormwater service catchments
- Property boundaries
- Individual network map boundaries
- Waterbody

NOTES: This map is notional only and should not be used for interpreting City Plan provisions relating to specific sites.
To properly interpret the maps, the planning scheme must be referred to.
As adopted by Council, Effective 27th June 2025.
Based on Cadastral Data provided with the permission of the Department of Resources.
While every care is taken to ensure the accuracy of this data, the Brisbane City Council and the copyright owners, in permitting the use of this data, make no representations or warranties about its accuracy, reliability, completeness or suitability for any particular purpose and disclaims all responsibility and all liability (including without limitation, liability in negligence) for all expenses, losses, damages (including indirect or consequential damage) and costs which you might incur as a result of the data being inaccurate or incomplete in any way and for any reason.
© The State of Queensland (Department of Resources) 2021
© StreetPro 2022
© Brisbane City Council 2025

Projection: Map Grid of Australia, Zone 56
Horizontal Datum: Geocentric Datum of Australia 1994

Approximate Scale @ A3 1:10,000

0 200 400
Metres

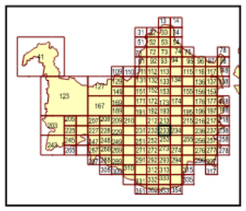

OPM-12.1

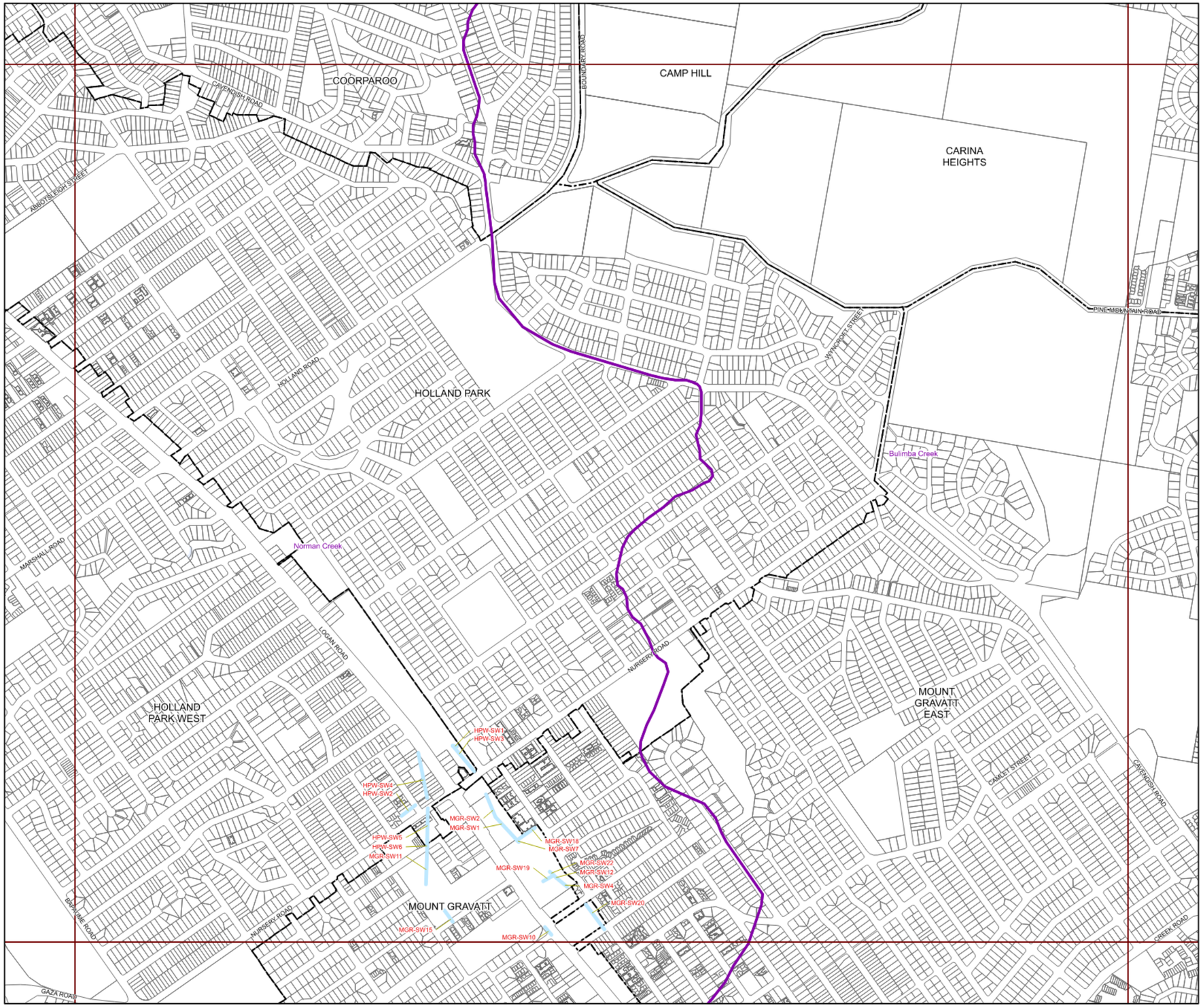

BRISBANE CITY
Planning Scheme

Long Term Infrastructure Plans
Other Plan Map

Stormwater Network

- Backflow prevention device
- Bioretention swale
- Natural channel
- Pipe - new
- Pipe - relief
- Culvert
- SQID
- Land acquisition
- Natural channel
- Rehabilitation

Boundaries

- Suburb boundaries
- Priority infrastructure area
- Stormwater service catchments
- Property boundaries
- Individual network map boundaries
- Waterbody

NOTES: This map is notional only and should not be used for interpreting City Plan provisions relating to specific sites.
To properly interpret the maps, the planning scheme must be referred to.
As adopted by Council, Effective 27th June 2025.
Based on Cadastral Data provided with the permission of the Department of Resources.
While every care is taken to ensure the accuracy of this data, the Brisbane City Council and the copyright owners, in permitting the use of this data, make no representations or warranties about its accuracy, reliability, completeness or suitability for any particular purpose and disclaims all responsibility and all liability (including without limitation, liability in negligence) for all expenses, losses, damages (including indirect or consequential damage) and costs which you might incur as a result of the data being inaccurate or incomplete in any way and for any reason.
© The State of Queensland (Department of Resources) 2021
© StreetPro 2022
© Brisbane City Council 2025

Projection: Map Grid of Australia, Zone 56
Horizontal Datum: Geocentric Datum of Australia 1994

Approximate Scale @ A3 1:10,000

0 200 400
Metres

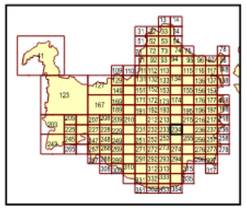

OPM-12.1

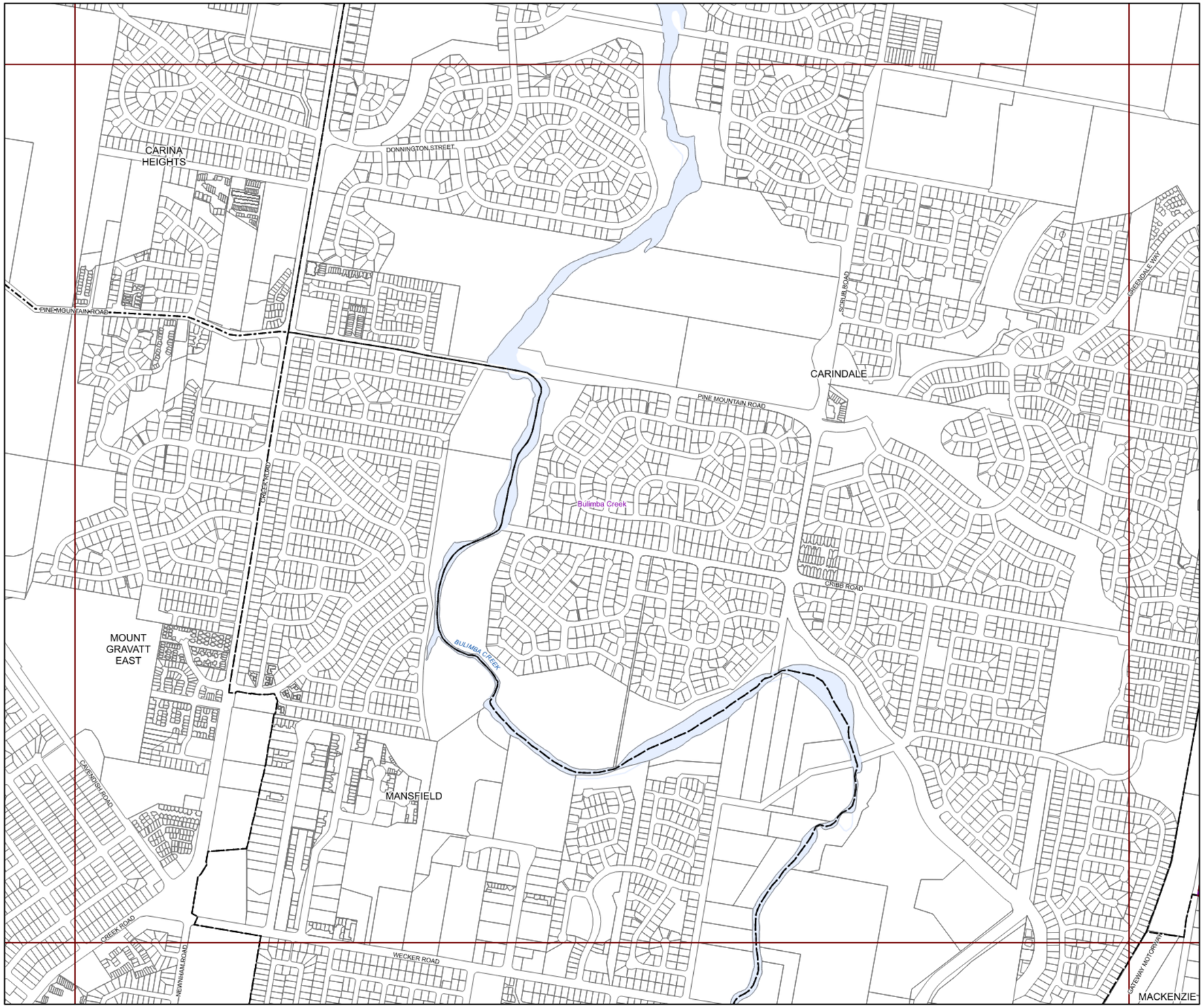

BRISBANE CITY
Planning Scheme

Long Term Infrastructure Plans
Other Plan Map

Stormwater Network

- Backflow prevention device
- Bioretention swale
- Natural channel
- Pipe - new
- Pipe - relief
- Culvert
- SQID
- Land acquisition
- Natural channel
- Rehabilitation

Boundaries

- Suburb boundaries
- Priority infrastructure area
- Stormwater service catchments
- Property boundaries
- Individual network map boundaries
- Waterbody

NOTES: This map is notional only and should not be used for interpreting City Plan provisions relating to specific sites.
To properly interpret the maps, the planning scheme must be referred to.
As adopted by Council, Effective 27th June 2025.
Based on Cadastral Data provided with the permission of the Department of Resources.
While every care is taken to ensure the accuracy of this data, the Brisbane City Council and the copyright owners, in permitting the use of this data, make no representations or warranties about its accuracy, reliability, completeness or suitability for any particular purpose and disclaims all responsibility and all liability (including without limitation, liability in negligence) for all expenses, losses, damages (including indirect or consequential damage) and costs which you might incur as a result of the data being inaccurate or incomplete in any way and for any reason.
© The State of Queensland (Department of Resources) 2021
© StreetPro 2022
© Brisbane City Council 2025

Projection: Map Grid of Australia, Zone 56
Horizontal Datum: Geocentric Datum of Australia 1994

Approximate Scale @ A3 1:10,000

0 200 400
Metres

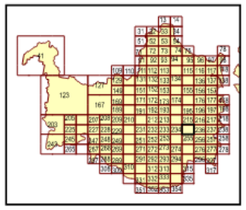

OPM-12.1

BRISBANE CITY
Planning Scheme

Long Term Infrastructure Plans
Other Plan Map

Stormwater Network

- Backflow prevention device
- Bioretention swale
- Natural channel
- Pipe - new
- Pipe - relief
- Culvert
- SQID
- Land acquisition
- Natural channel
- Rehabilitation

Boundaries

- Suburb boundaries
- Priority infrastructure area
- Stormwater service catchments
- Property boundaries
- Individual network map boundaries
- Waterbody

NOTES: This map is notional only and should not be used for interpreting City Plan provisions relating to specific sites.
To properly interpret the maps, the planning scheme must be referred to.
As adopted by Council, Effective 27th June 2025.
Based on Cadastral Data provided with the permission of the Department of Resources.
While every care is taken to ensure the accuracy of this data, the Brisbane City Council and the copyright owners, in permitting the use of this data, make no representations or warranties about its accuracy, reliability, completeness or suitability for any particular purpose and disclaims all responsibility and all liability (including without limitation, liability in negligence) for all expenses, losses, damages (including indirect or consequential damage) and costs which you might incur as a result of the data being inaccurate or incomplete in any way and for any reason.
© The State of Queensland (Department of Resources) 2021
© StreetPro 2022
© Brisbane City Council 2025

Projection: Map Grid of Australia, Zone 56
Horizontal Datum: Geocentric Datum of Australia 1994

Approximate Scale @ A3 1:10,000

0 200 400
Metres

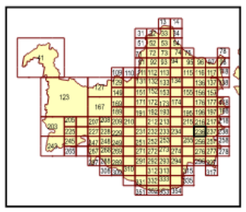

OPM-12.1

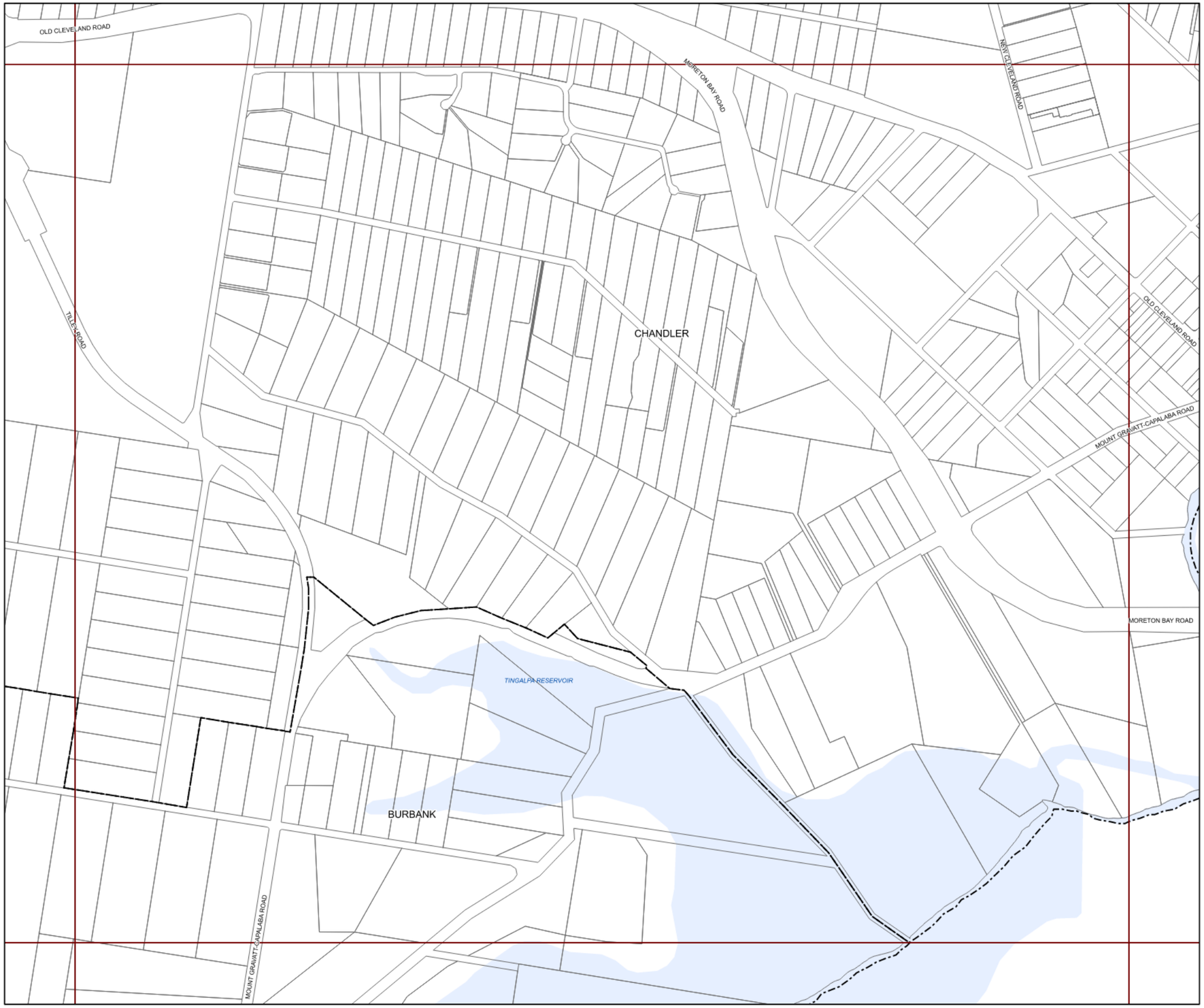

BRISBANE CITY
Planning Scheme

Long Term Infrastructure Plans
Other Plan Map

Stormwater Network

- Backflow prevention device
- Bioretention swale
- Natural channel
- Pipe - new
- Pipe - relief
- Culvert
- SQID
- Land acquisition
- Natural channel
- Rehabilitation

Boundaries

- Suburb boundaries
- Priority infrastructure area
- Stormwater service catchments
- Property boundaries
- Individual network map boundaries
- Waterbody

NOTES: This map is notional only and should not be used for interpreting City Plan provisions relating to specific sites.
To properly interpret the maps, the planning scheme must be referred to.
As adopted by Council, Effective 27th June 2025.
Based on Cadastral Data provided with the permission of the Department of Resources.
While every care is taken to ensure the accuracy of this data, the Brisbane City Council and the copyright owners, in permitting the use of this data, make no representations or warranties about its accuracy, reliability, completeness or suitability for any particular purpose and disclaims all responsibility and all liability (including without limitation, liability in negligence) for all expenses, losses, damages (including indirect or consequential damage) and costs which you might incur as a result of the data being inaccurate or incomplete in any way and for any reason.
© The State of Queensland (Department of Resources) 2021
© StreetPro 2022
© Brisbane City Council 2025

Projection: Map Grid of Australia, Zone 56
Horizontal Datum: Geocentric Datum of Australia 1994

Approximate Scale @ A3 1:10,000

0 200 400
Metres

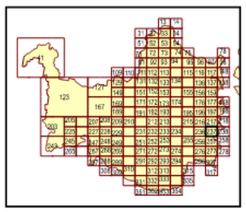

OPM-12.1

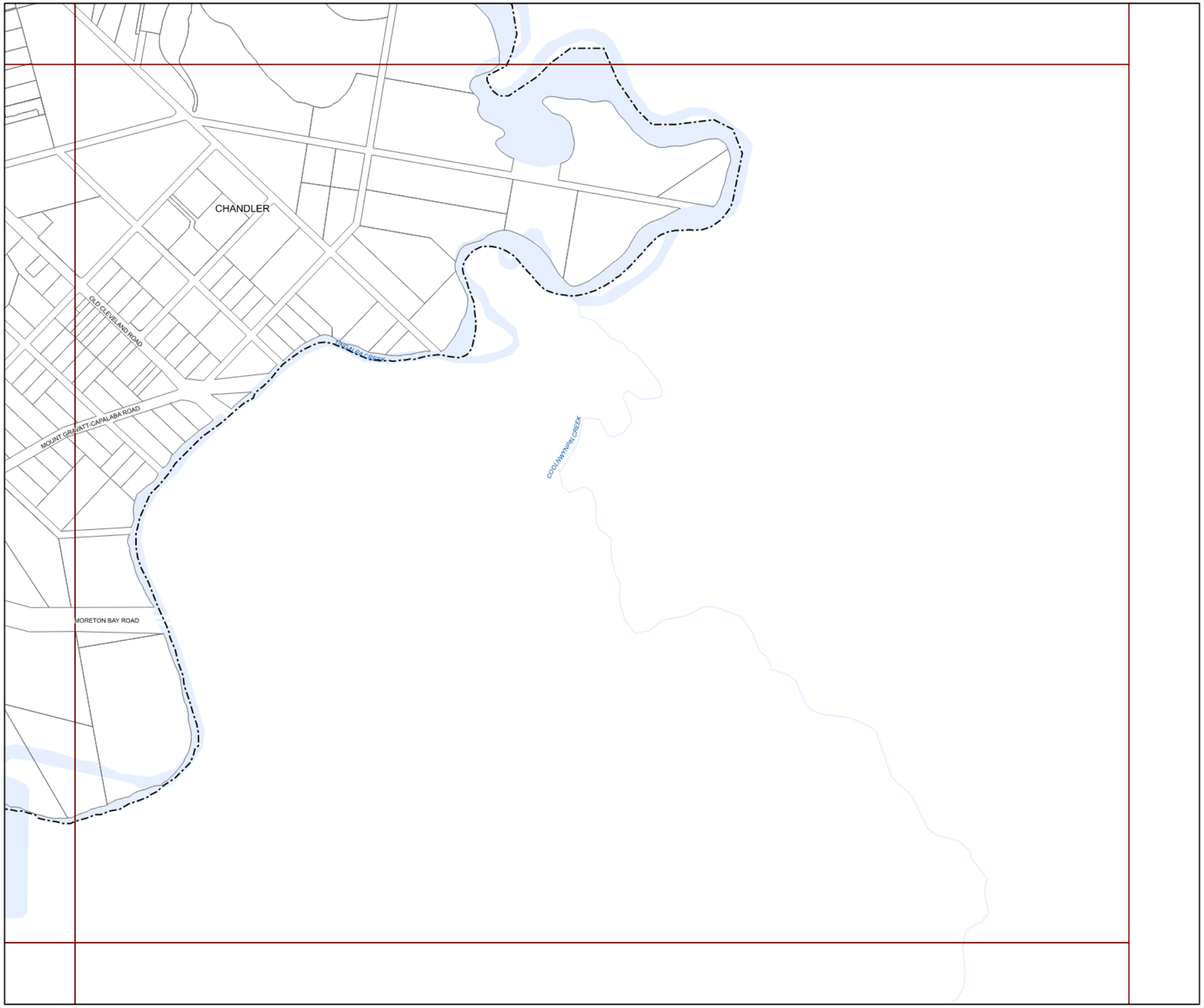

BRISBANE CITY
Planning Scheme

Long Term Infrastructure Plans
Other Plan Map

Stormwater Network

- Backflow prevention device
- Bioretention swale
- Natural channel
- Pipe - new
- Pipe - relief
- Culvert
- SQID
- Land acquisition
- Natural channel
- Rehabilitation

Boundaries

- Suburb boundaries
- Priority infrastructure area
- Stormwater service catchments
- Property boundaries
- Individual network map boundaries
- Waterbody

NOTES: This map is notional only and should not be used for interpreting City Plan provisions relating to specific sites.
To properly interpret the maps, the planning scheme must be referred to.
As adopted by Council, Effective 27th June 2025.
Based on Cadastral Data provided with the permission of the Department of Resources.
While every care is taken to ensure the accuracy of this data, the Brisbane City Council and the copyright owners, in permitting the use of this data, make no representations or warranties about its accuracy, reliability, completeness or suitability for any particular purpose and disclaims all responsibility and all liability (including without limitation, liability in negligence) for all expenses, losses, damages (including indirect or consequential damage) and costs which you might incur as a result of the data being inaccurate or incomplete in any way and for any reason.
© The State of Queensland (Department of Resources) 2021
© StreetPro 2022
© Brisbane City Council 2025

Projection: Map Grid of Australia, Zone 56
Horizontal Datum: Geocentric Datum of Australia 1994

Approximate Scale @ A3 1:10,000

0 200 400
Metres

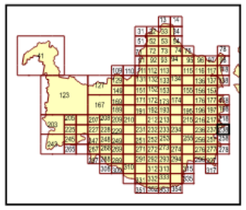

OPM-12.1

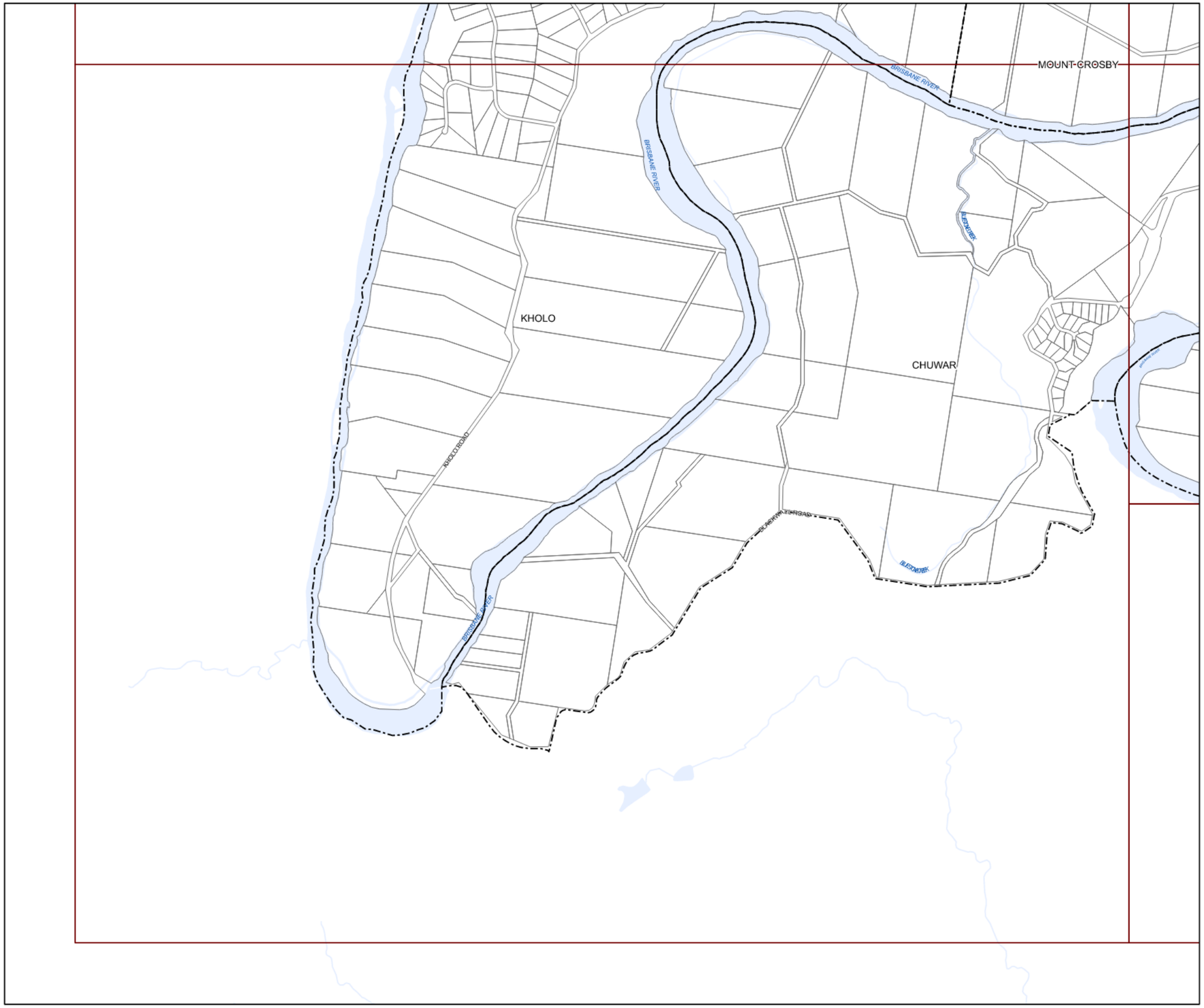

BRISBANE CITY
Planning Scheme

Long Term Infrastructure Plans
Other Plan Map

Stormwater Network

- Backflow prevention device
- Bioretention swale
- Natural channel
- Pipe - new
- Pipe - relief
- Culvert
- SQID
- Land acquisition
- Natural channel
- Rehabilitation

Boundaries

- Suburb boundaries
- Priority infrastructure area
- Stormwater service catchments
- Property boundaries
- Individual network map boundaries
- Waterbody

NOTES: This map is notional only and should not be used for interpreting City Plan provisions relating to specific sites.
To properly interpret the maps, the planning scheme must be referred to.
As adopted by Council, Effective 27th June 2025.
Based on Cadastral Data provided with the permission of the Department of Resources.
While every care is taken to ensure the accuracy of this data, the Brisbane City Council and the copyright owners, in permitting the use of this data, make no representations or warranties about its accuracy, reliability, completeness or suitability for any particular purpose and disclaims all responsibility and all liability (including without limitation, liability in negligence) for all expenses, losses, damages (including indirect or consequential damage) and costs which you might incur as a result of the data being inaccurate or incomplete in any way and for any reason.
© The State of Queensland (Department of Resources) 2021
© StreetPro 2022
© Brisbane City Council 2025

Projection: Map Grid of Australia, Zone 56
Horizontal Datum: Geocentric Datum of Australia 1994

Approximate Scale @ A3 1:20,000

0 400 800
Metres

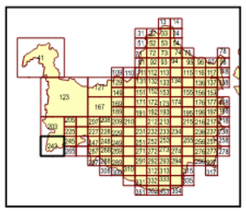

OPM-12.1

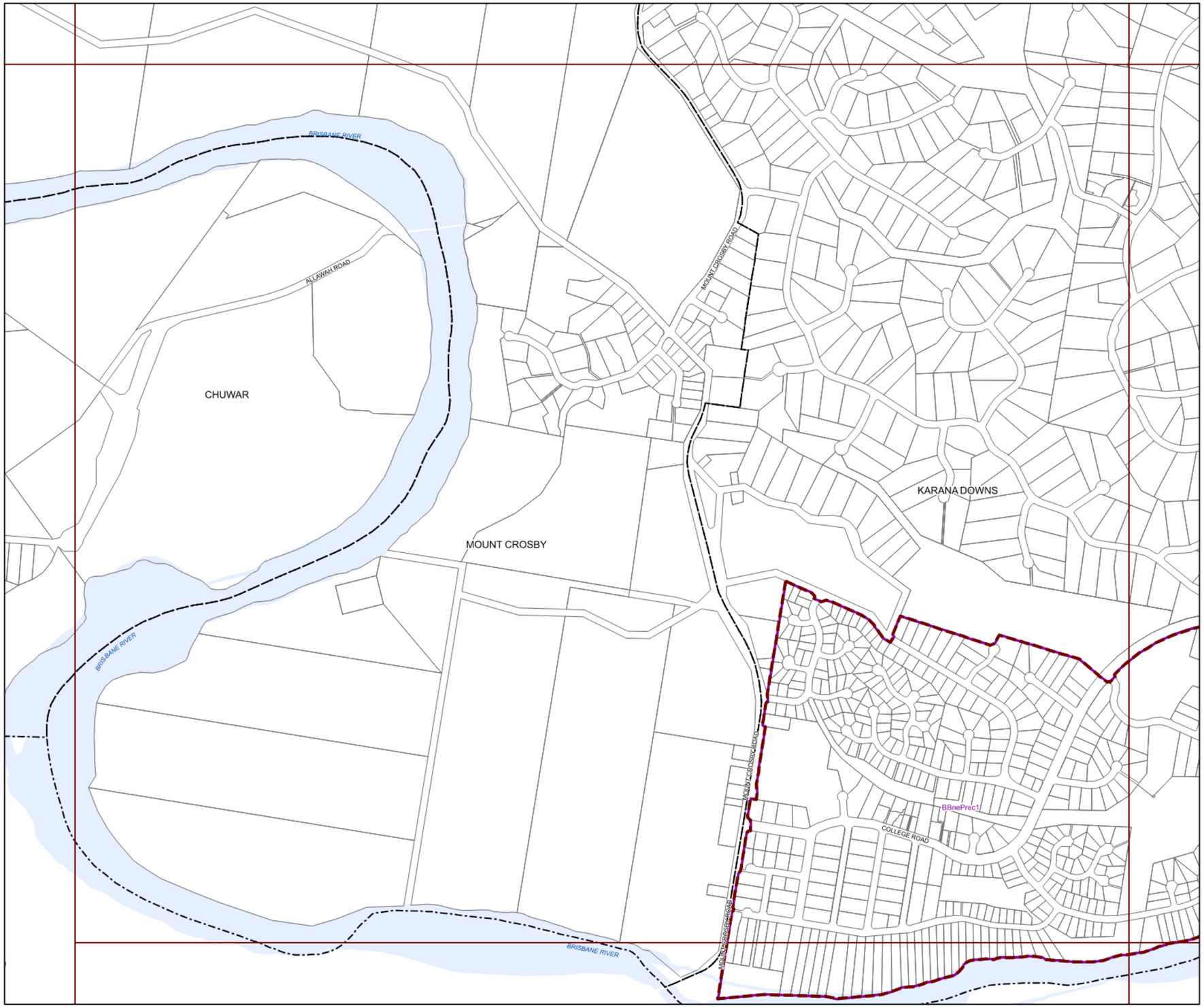

BRISBANE CITY
Planning Scheme

Long Term Infrastructure Plans
Other Plan Map

Stormwater Network

- Backflow prevention device
- Bioretention swale
- Natural channel
- Pipe - new
- Pipe - relief
- Culvert
- SQID
- Land acquisition
- Natural channel
- Rehabilitation

Boundaries

- Suburb boundaries
- Priority infrastructure area
- Stormwater service catchments
- Property boundaries
- Individual network map boundaries
- Waterbody

NOTES: This map is notional only and should not be used for interpreting City Plan provisions relating to specific sites.
To properly interpret the maps, the planning scheme must be referred to.
As adopted by Council, Effective 27th June 2025.
Based on Cadastral Data provided with the permission of the Department of Resources.
While every care is taken to ensure the accuracy of this data, the Brisbane City Council and the copyright owners, in permitting the use of this data, make no representations or warranties about its accuracy, reliability, completeness or suitability for any particular purpose and disclaims all responsibility and all liability (including without limitation, liability in negligence) for all expenses, losses, damages (including indirect or consequential damage) and costs which you might incur as a result of the data being inaccurate or incomplete in any way and for any reason.
© The State of Queensland (Department of Resources) 2021
© StreetPro 2022
© Brisbane City Council 2025

Projection: Map Grid of Australia, Zone 56
Horizontal Datum: Geocentric Datum of Australia 1994

Approximate Scale @ A3 1:10,000

0 200 400
Metres

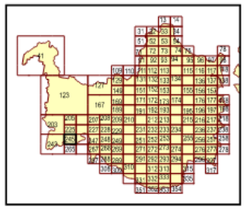

OPM-12.1

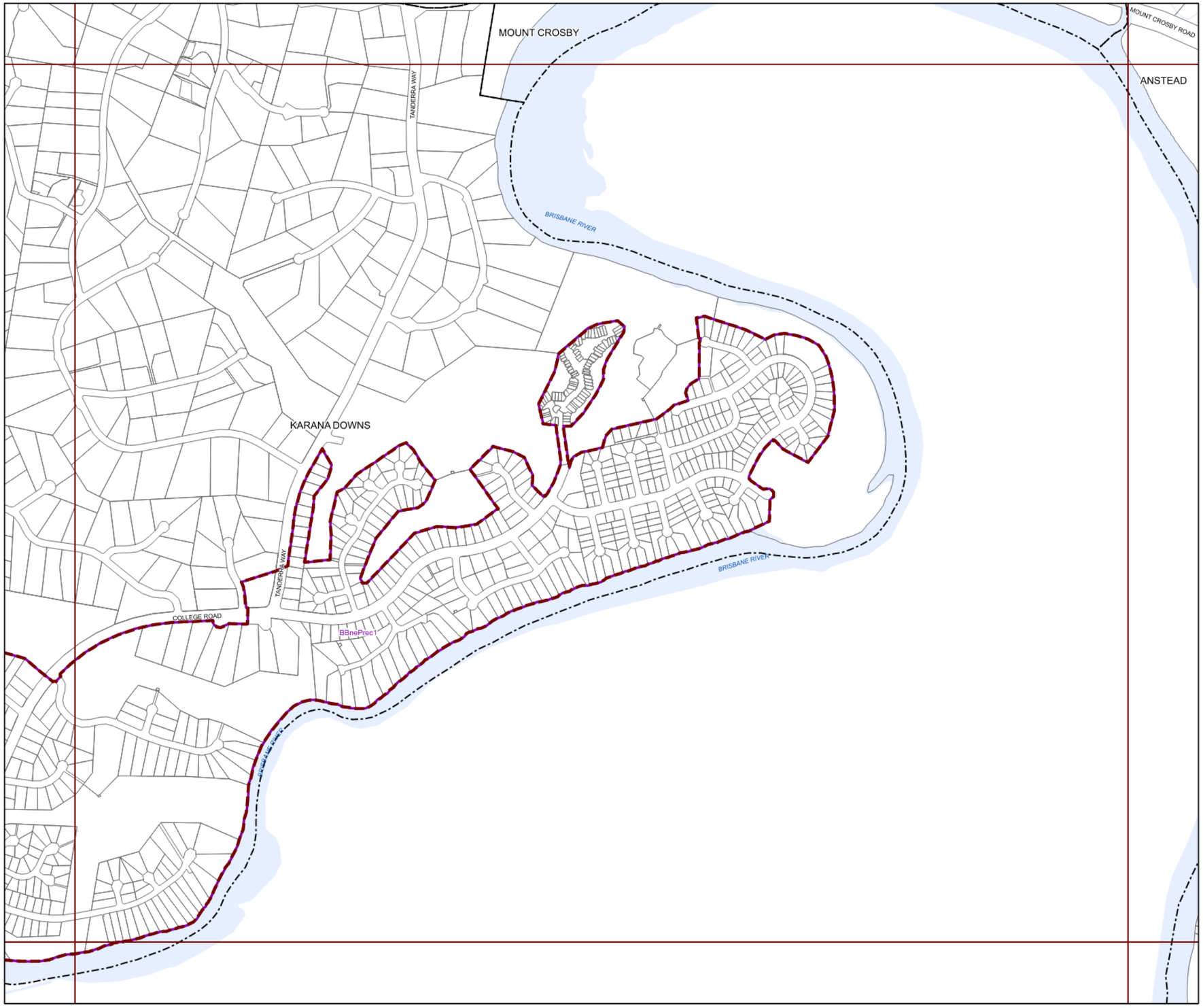

BRISBANE CITY
Planning Scheme

Long Term Infrastructure Plans
Other Plan Map

Stormwater Network

- Backflow prevention device
- Bioretention swale
- Natural channel
- Pipe - new
- Pipe - relief
- Culvert
- SQID
- Land acquisition
- Natural channel
- Rehabilitation

Boundaries

- Suburb boundaries
- Priority infrastructure area
- Stormwater service catchments
- Property boundaries
- Individual network map boundaries
- Waterbody

NOTES: This map is notional only and should not be used for interpreting City Plan provisions relating to specific sites.
To properly interpret the maps, the planning scheme must be referred to.
As adopted by Council, Effective 27th June 2025.
Based on Cadastral Data provided with the permission of the Department of Resources.
While every care is taken to ensure the accuracy of this data, the Brisbane City Council and the copyright owners, in permitting the use of this data, make no representations or warranties about its accuracy, reliability, completeness or suitability for any particular purpose and disclaims all responsibility and all liability (including without limitation, liability in negligence) for all expenses, losses, damages (including indirect or consequential damage) and costs which you might incur as a result of the data being inaccurate or incomplete in any way and for any reason.
© The State of Queensland (Department of Resources) 2021
© StreetPro 2022
© Brisbane City Council 2025

Projection: Map Grid of Australia, Zone 56
Horizontal Datum: Geocentric Datum of Australia 1994

Approximate Scale @ A3 1:10,000

0 200 400
Metres

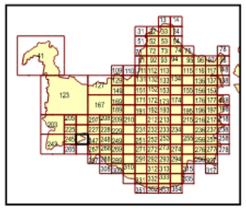

OPM-12.1

BRISBANE CITY
Planning Scheme

Long Term Infrastructure Plans
Other Plan Map

Stormwater Network

- Backflow prevention device
- Bioretention swale
- Natural channel
- Pipe - new
- Pipe - relief
- Culvert
- SQID
- Land acquisition
- Natural channel
- Rehabilitation

Boundaries

- Suburb boundaries
- Priority infrastructure area
- Stormwater service catchments
- Property boundaries
- Individual network map boundaries
- Waterbody

NOTES: This map is notional only and should not be used for interpreting City Plan provisions relating to specific sites.
To properly interpret the maps, the planning scheme must be referred to.
As adopted by Council, Effective 27th June 2025.
Based on Cadastral Data provided with the permission of the Department of Resources.
While every care is taken to ensure the accuracy of this data, the Brisbane City Council and the copyright owners, in permitting the use of this data, make no representations or warranties about its accuracy, reliability, completeness or suitability for any particular purpose and disclaims all responsibility and all liability (including without limitation, liability in negligence) for all expenses, losses, damages (including indirect or consequential damage) and costs which you might incur as a result of the data being inaccurate or incomplete in any way and for any reason.
© The State of Queensland (Department of Resources) 2021
© StreetPro 2022
© Brisbane City Council 2025

Projection: Map Grid of Australia, Zone 56
Horizontal Datum: Geocentric Datum of Australia 1994

Approximate Scale @ A3 1:10,000

0 200 400
Metres

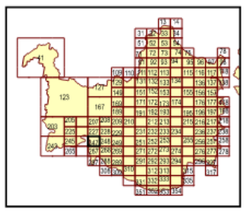

OPM-12.1

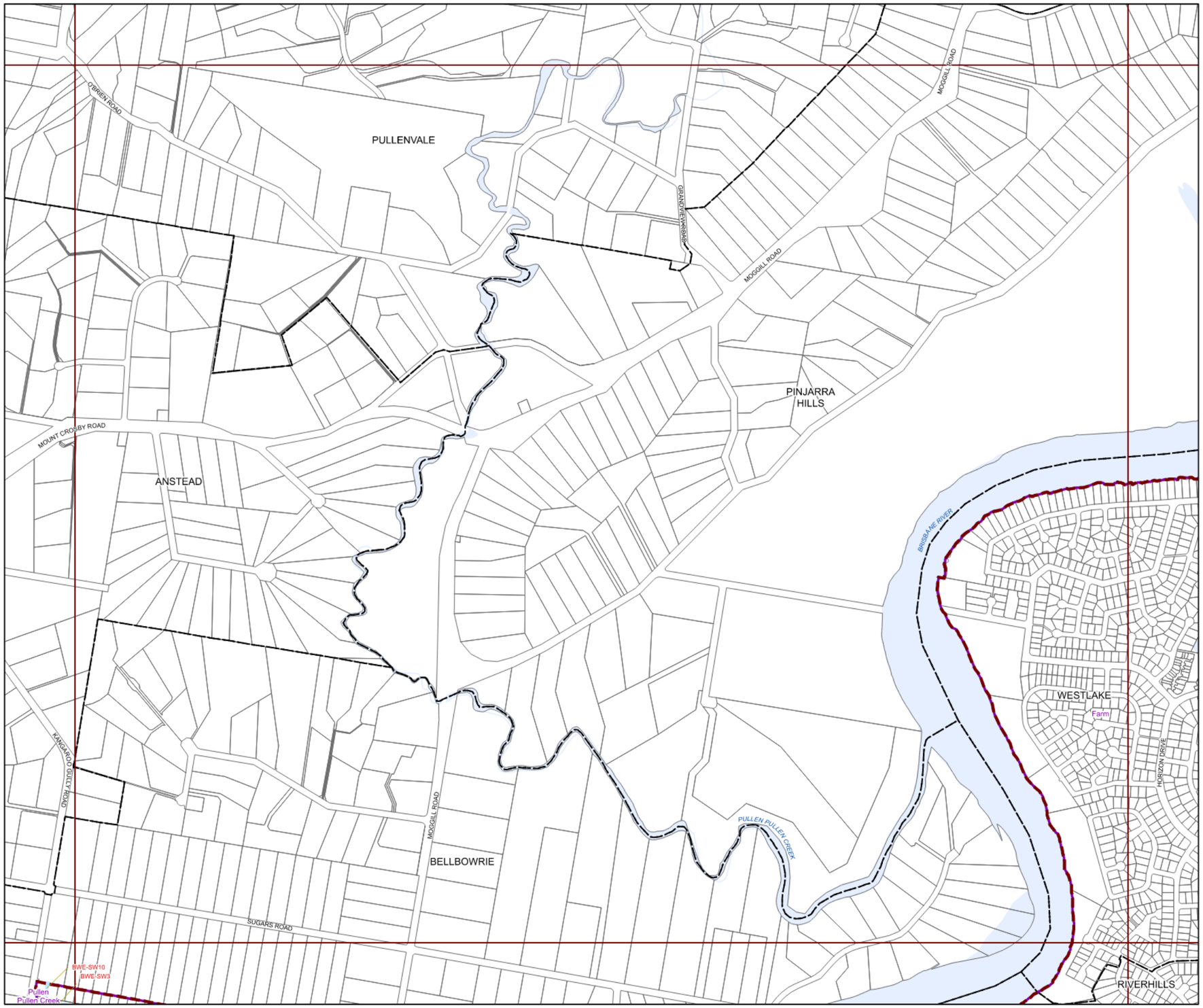

BRISBANE CITY
Planning Scheme

Long Term Infrastructure Plans
Other Plan Map

Stormwater Network

- Backflow prevention device
- Bioretention swale
- Natural channel
- Pipe - new
- Pipe - relief
- Culvert
- SQID
- Land acquisition
- Natural channel
- Rehabilitation

Boundaries

- Suburb boundaries
- Priority infrastructure area
- Stormwater service catchments
- Property boundaries
- Individual network map boundaries
- Waterbody

NOTES: This map is notional only and should not be used for interpreting City Plan provisions relating to specific sites.
To properly interpret the maps, the planning scheme must be referred to.
As adopted by Council, Effective 27th June 2025.
Based on Cadastral Data provided with the permission of the Department of Resources.
While every care is taken to ensure the accuracy of this data, the Brisbane City Council and the copyright owners, in permitting the use of this data, make no representations or warranties about its accuracy, reliability, completeness or suitability for any particular purpose and disclaims all responsibility and all liability (including without limitation, liability in negligence) for all expenses, losses, damages (including indirect or consequential damage) and costs which you might incur as a result of the data being inaccurate or incomplete in any way and for any reason.
© The State of Queensland (Department of Resources) 2021
© StreetPro 2022
© Brisbane City Council 2025

Projection: Map Grid of Australia, Zone 56
Horizontal Datum: Geocentric Datum of Australia 1994

Approximate Scale @ A3 1:10,000

0 200 400
Metres

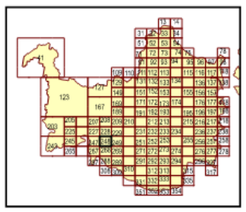

OPM-12.1

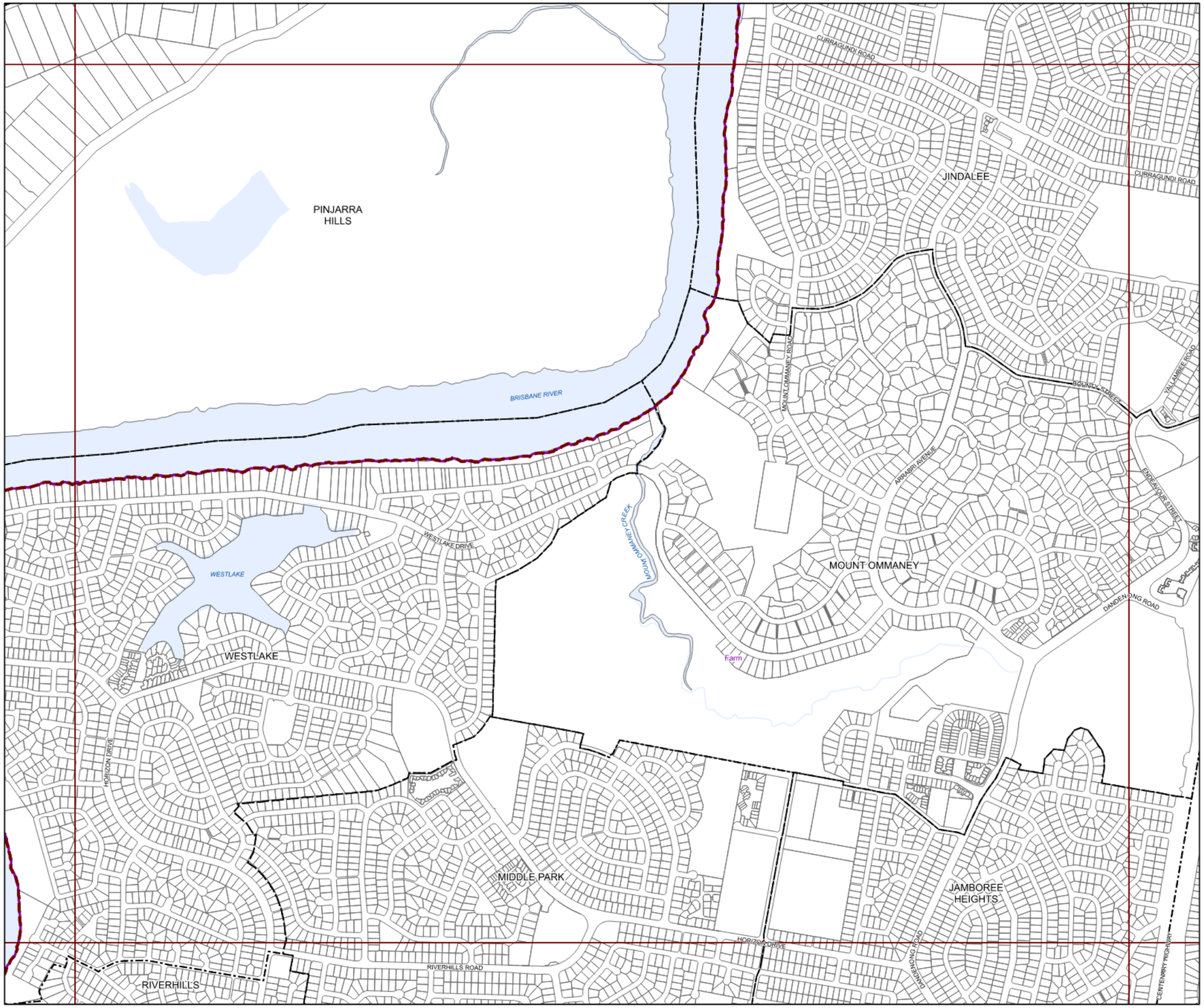

BRISBANE CITY
Planning Scheme

Long Term Infrastructure Plans
Other Plan Map

Stormwater Network

- Backflow prevention device
- Bioretention swale
- Natural channel
- Pipe - new
- Pipe - relief
- Culvert
- SQID
- Land acquisition
- Natural channel
- Rehabilitation

Boundaries

- Suburb boundaries
- Priority infrastructure area
- Stormwater service catchments
- Property boundaries
- Individual network map boundaries
- Waterbody

NOTES: This map is notional only and should not be used for interpreting City Plan provisions relating to specific sites.
To properly interpret the maps, the planning scheme must be referred to.
As adopted by Council, Effective 27th June 2025.
Based on Cadastral Data provided with the permission of the Department of Resources.
While every care is taken to ensure the accuracy of this data, the Brisbane City Council and the copyright owners, in permitting the use of this data, make no representations or warranties about its accuracy, reliability, completeness or suitability for any particular purpose and disclaims all responsibility and all liability (including without limitation, liability in negligence) for all expenses, losses, damages (including indirect or consequential damage) and costs which you might incur as a result of the data being inaccurate or incomplete in any way and for any reason.
© The State of Queensland (Department of Resources) 2021
© StreetPro 2022
© Brisbane City Council 2025

Projection: Map Grid of Australia, Zone 56
Horizontal Datum: Geocentric Datum of Australia 1994

Approximate Scale @ A3 1:10,000

0 200 400
Metres

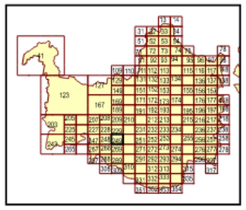

OPM-12.1

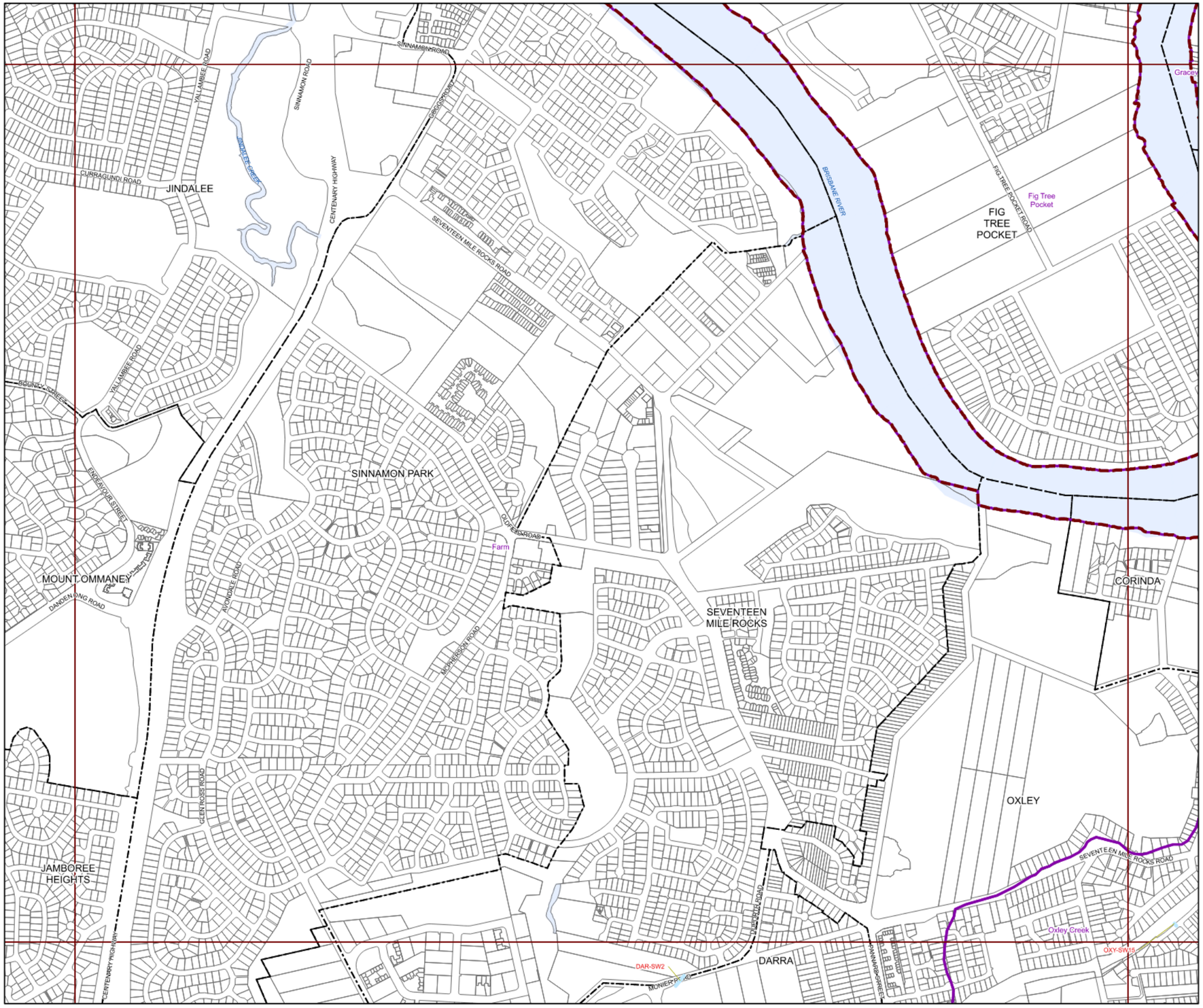

BRISBANE CITY
Planning Scheme

Long Term Infrastructure Plans
Other Plan Map

Stormwater Network

- Backflow prevention device
- Bioretention swale
- Natural channel
- Pipe - new
- Pipe - relief
- Culvert
- SQID
- Land acquisition
- Natural channel
- Rehabilitation

Boundaries

- Suburb boundaries
- Priority infrastructure area
- Stormwater service catchments
- Property boundaries
- Individual network map boundaries
- Waterbody

NOTES: This map is notional only and should not be used for interpreting City Plan provisions relating to specific sites.
To properly interpret the maps, the planning scheme must be referred to.
As adopted by Council, Effective 27th June 2025.
Based on Cadastral Data provided with the permission of the Department of Resources.
While every care is taken to ensure the accuracy of this data, the Brisbane City Council and the copyright owners, in permitting the use of this data, make no representations or warranties about its accuracy, reliability, completeness or suitability for any particular purpose and disclaims all responsibility and all liability (including without limitation, liability in negligence) for all expenses, losses, damages (including indirect or consequential damage) and costs which you might incur as a result of the data being inaccurate or incomplete in any way and for any reason.
© The State of Queensland (Department of Resources) 2021
© StreetPro 2022
© Brisbane City Council 2025

Projection: Map Grid of Australia, Zone 56
Horizontal Datum: Geocentric Datum of Australia 1994

Approximate Scale @ A3 1:10,000

0 200 400
Metres

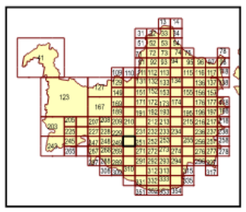

OPM-12.1

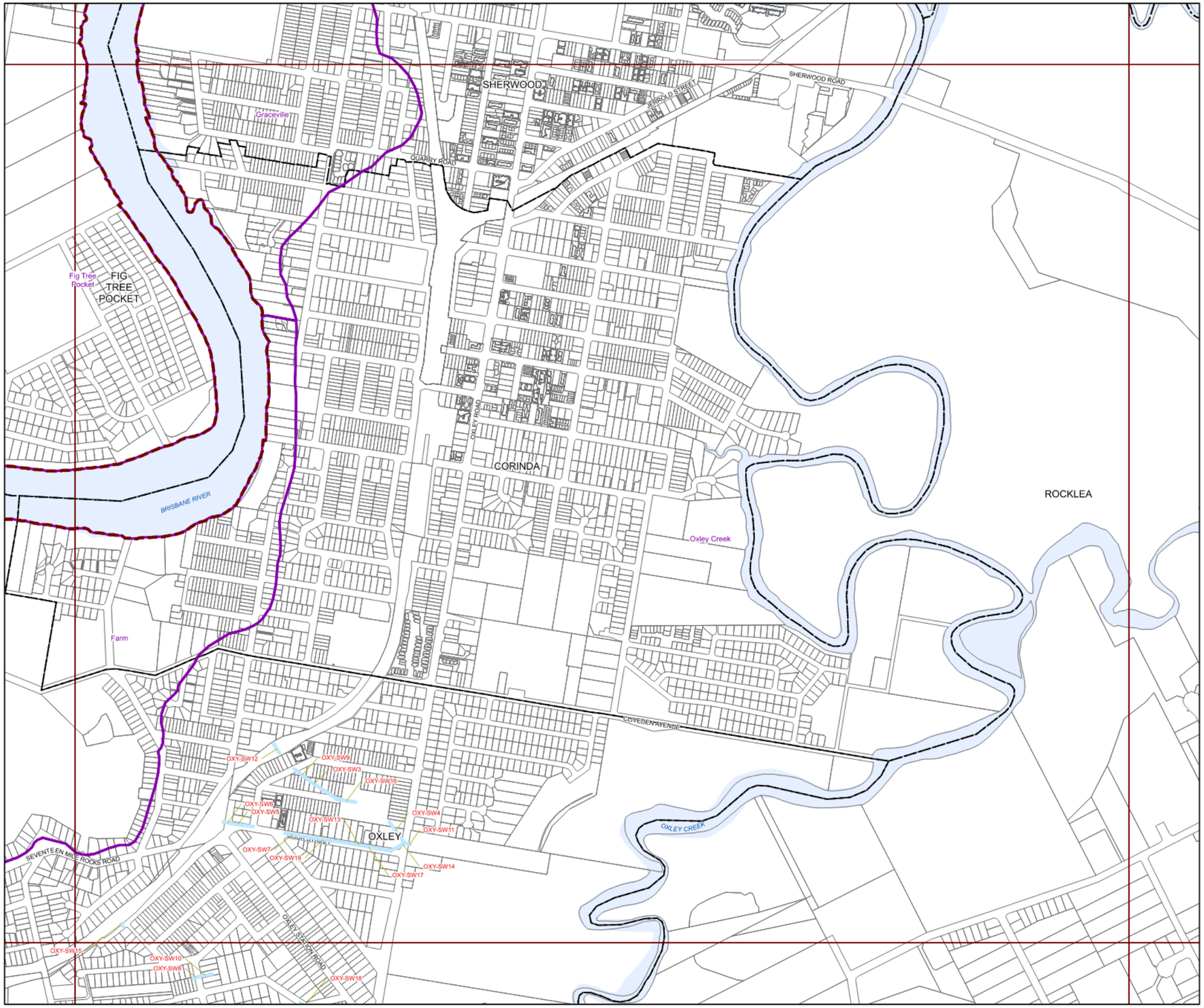

BRISBANE CITY
Planning Scheme

Long Term Infrastructure Plans
Other Plan Map

Stormwater Network

- Backflow prevention device
- Bioretention swale
- Natural channel
- Pipe - new
- Pipe - relief
- Culvert
- SQID
- Land acquisition
- Natural channel
- Rehabilitation

Boundaries

- Suburb boundaries
- Priority infrastructure area
- Stormwater service catchments
- Property boundaries
- Individual network map boundaries
- Waterbody

NOTES: This map is notional only and should not be used for interpreting City Plan provisions relating to specific sites.
To properly interpret the maps, the planning scheme must be referred to.
As adopted by Council, Effective 27th June 2025.
Based on Cadastral Data provided with the permission of the Department of Resources.
While every care is taken to ensure the accuracy of this data, the Brisbane City Council and the copyright owners, in permitting the use of this data, make no representations or warranties about its accuracy, reliability, completeness or suitability for any particular purpose and disclaims all responsibility and all liability (including without limitation, liability in negligence) for all expenses, losses, damages (including indirect or consequential damage) and costs which you might incur as a result of the data being inaccurate or incomplete in any way and for any reason.
© The State of Queensland (Department of Resources) 2021
© StreetPro 2022
© Brisbane City Council 2025

Projection: Map Grid of Australia, Zone 56
Horizontal Datum: Geocentric Datum of Australia 1994

Approximate Scale @ A3 1:10,000

0 200 400
Metres

OPM-12.1

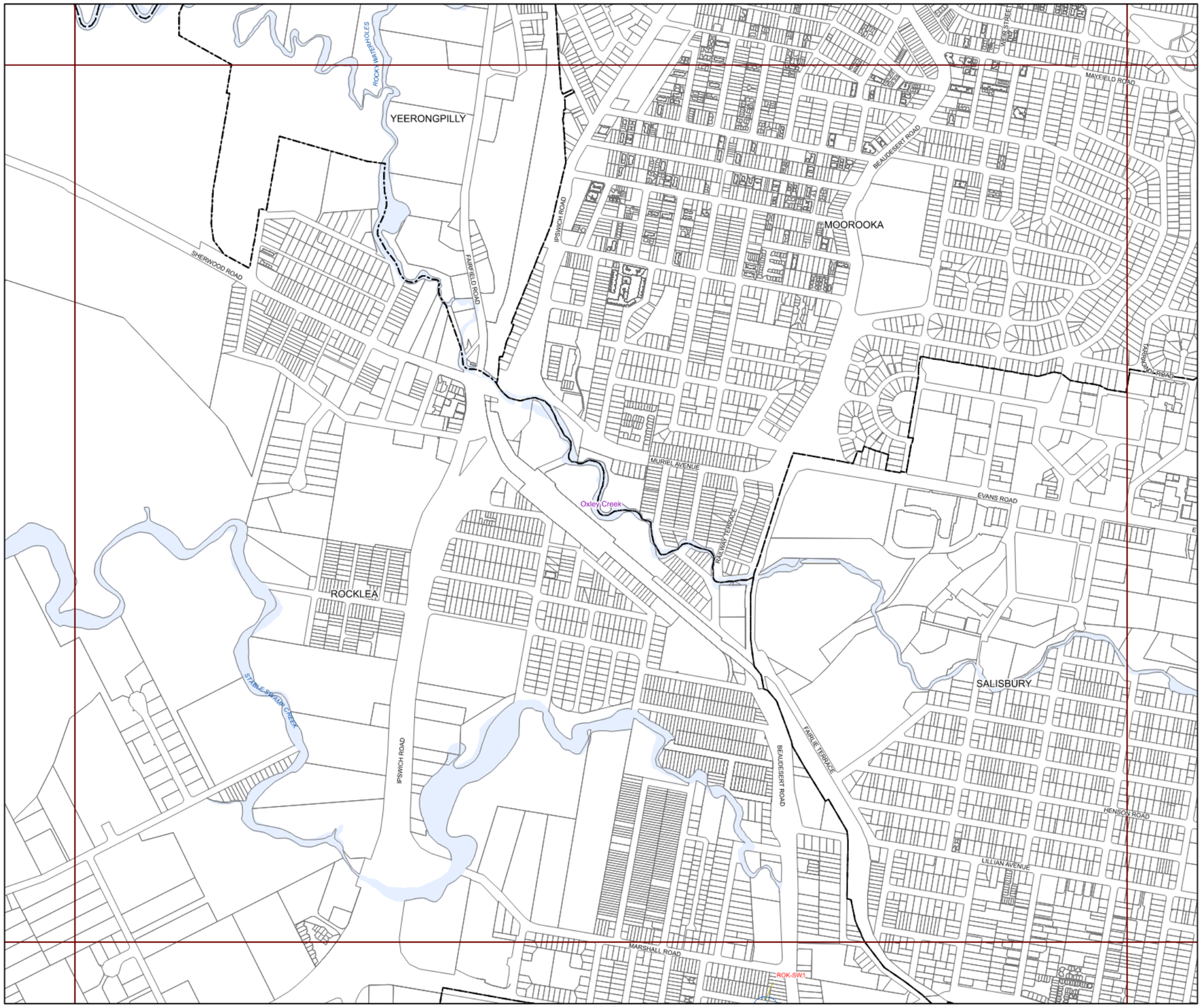

BRISBANE CITY
Planning Scheme

Long Term Infrastructure Plans
Other Plan Map

Stormwater Network

- Backflow prevention device
- Bioretention swale
- Natural channel
- Pipe - new
- Pipe - relief
- Culvert
- SQID
- Land acquisition
- Natural channel
- Rehabilitation

Boundaries

- Suburb boundaries
- Priority infrastructure area
- Stormwater service catchments
- Property boundaries
- Individual network map boundaries
- Waterbody

NOTES: This map is notional only and should not be used for interpreting City Plan provisions relating to specific sites.
To properly interpret the maps, the planning scheme must be referred to.
As adopted by Council, Effective 27th June 2025.
Based on Cadastral Data provided with the permission of the Department of Resources.
While every care is taken to ensure the accuracy of this data, the Brisbane City Council and the copyright owners, in permitting the use of this data, make no representations or warranties about its accuracy, reliability, completeness or suitability for any particular purpose and disclaims all responsibility and all liability (including without limitation, liability in negligence) for all expenses, losses, damages (including indirect or consequential damage) and costs which you might incur as a result of the data being inaccurate or incomplete in any way and for any reason.
© The State of Queensland (Department of Resources) 2021
© StreetPro 2022
© Brisbane City Council 2025

Projection: Map Grid of Australia, Zone 56
Horizontal Datum: Geocentric Datum of Australia 1994

Approximate Scale @ A3 1:10,000

0 200 400
Metres

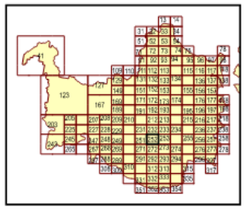

OPM-12.1

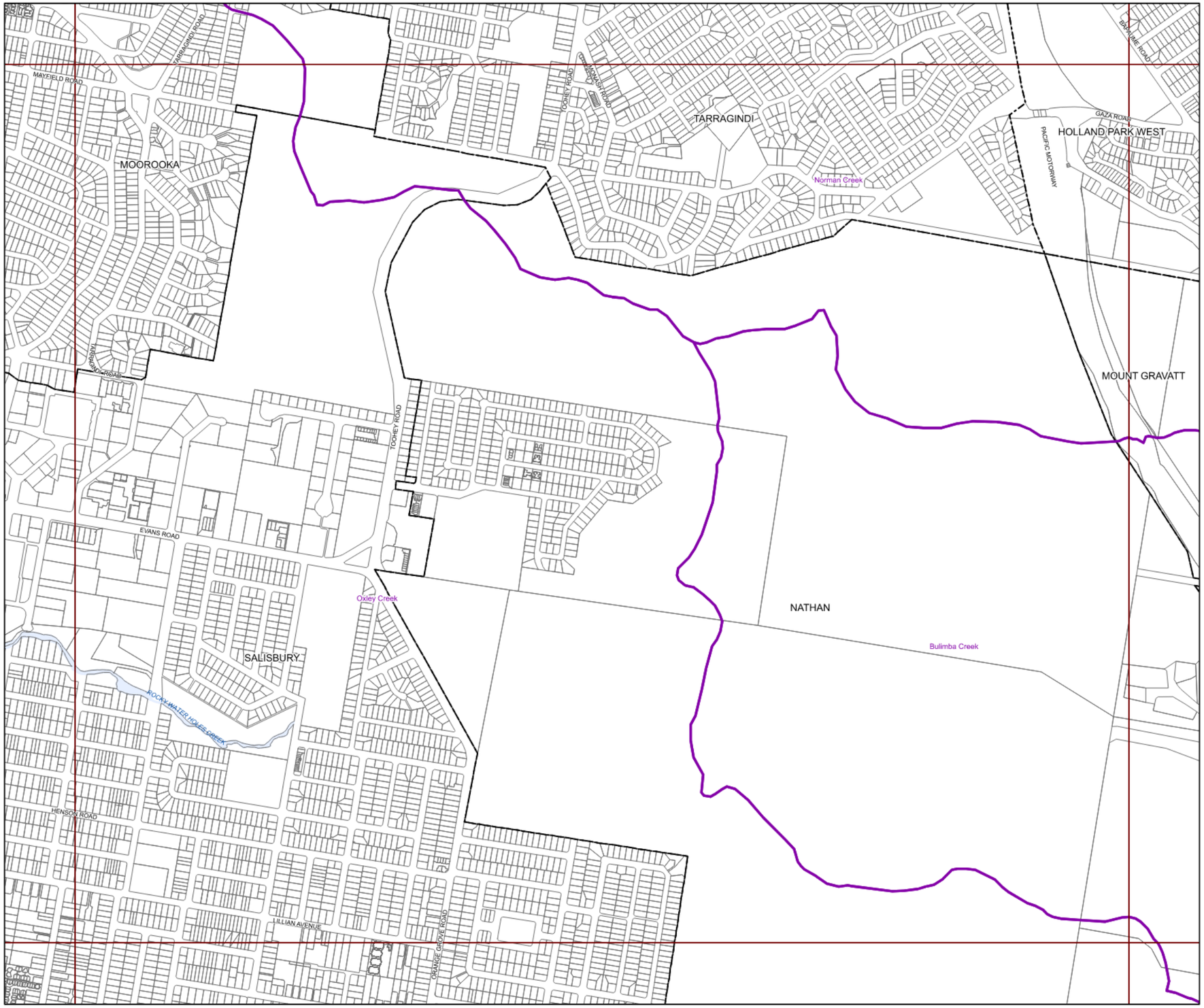

BRISBANE CITY
Planning Scheme

Long Term Infrastructure Plans
Other Plan Map

Stormwater Network

- Backflow prevention device
- Bioretention swale
- Natural channel
- Pipe - new
- Pipe - relief
- Culvert
- SQID
- Land acquisition
- Natural channel
- Rehabilitation

Boundaries

- Suburb boundaries
- Priority infrastructure area
- Stormwater service catchments
- Property boundaries
- Individual network map boundaries
- Waterbody

NOTES: This map is notional only and should not be used for interpreting City Plan provisions relating to specific sites.
To properly interpret the maps, the planning scheme must be referred to.
As adopted by Council, Effective 27th June 2025.
Based on Cadastral Data provided with the permission of the Department of Resources.
While every care is taken to ensure the accuracy of this data, the Brisbane City Council and the copyright owners, in permitting the use of this data, make no representations or warranties about its accuracy, reliability, completeness or suitability for any particular purpose and disclaims all responsibility and all liability (including without limitation, liability in negligence) for all expenses, losses, damages (including indirect or consequential damage) and costs which you might incur as a result of the data being inaccurate or incomplete in any way and for any reason.
© The State of Queensland (Department of Resources) 2021
© StreetPro 2022
© Brisbane City Council 2025

Projection: Map Grid of Australia, Zone 56
Horizontal Datum: Geocentric Datum of Australia 1994

Approximate Scale @ A3 1:10,000

0 200 400
Metres

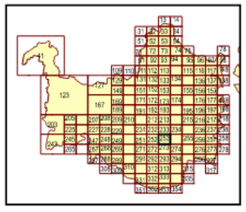

OPM-12.1

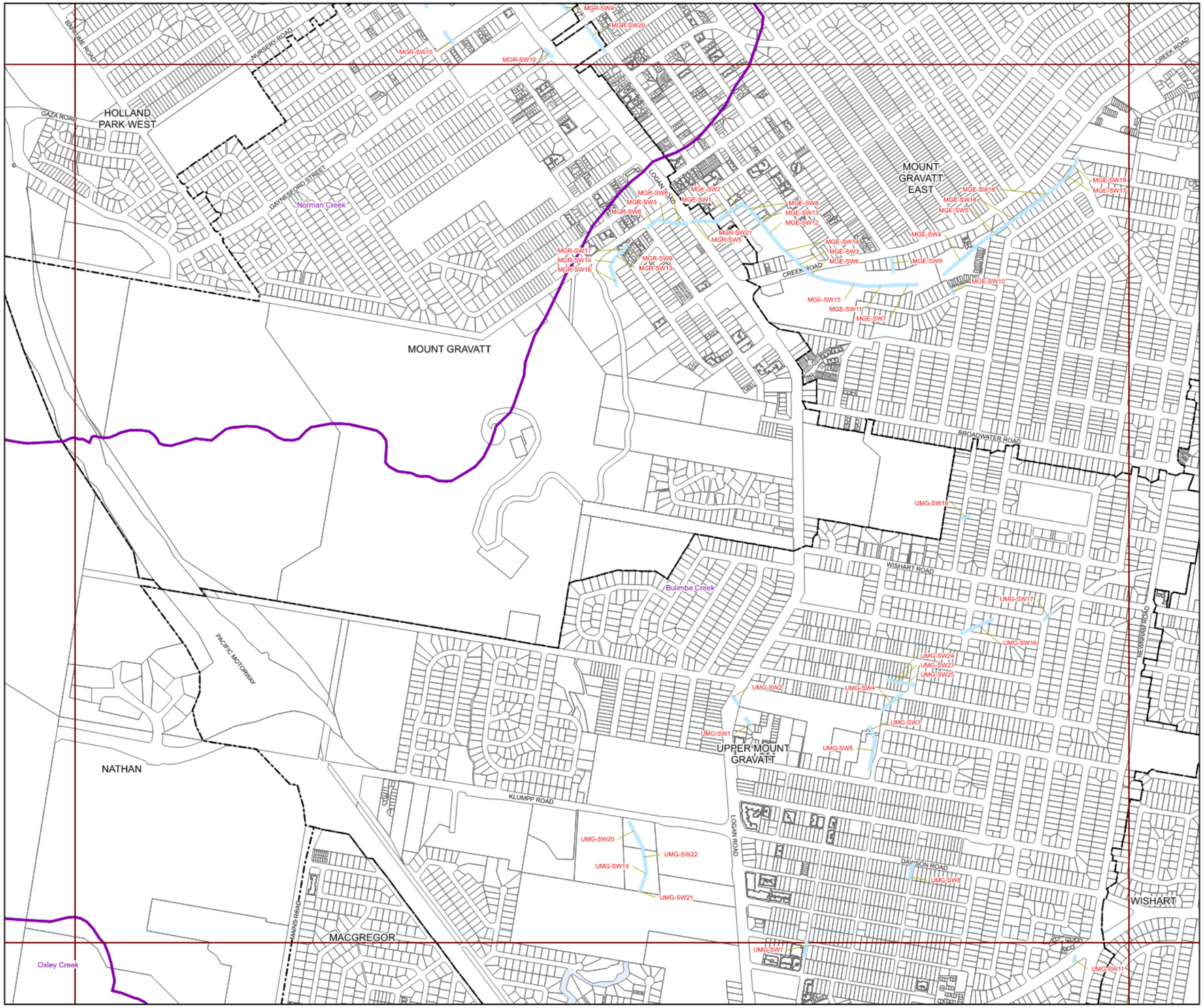

BRISBANE CITY
Planning Scheme

Long Term Infrastructure Plans
Other Plan Map

Stormwater Network

- Backflow prevention device
- Bioretention swale
- Natural channel
- Pipe - new
- Pipe - relief
- Culvert
- SQID
- Land acquisition
- Natural channel
- Rehabilitation

Boundaries

- Suburb boundaries
- Priority infrastructure area
- Stormwater service catchments
- Property boundaries
- Individual network map boundaries
- Waterbody

NOTES: This map is notional only and should not be used for interpreting City Plan provisions relating to specific sites.
To properly interpret the maps, the planning scheme must be referred to.
As adopted by Council, Effective 27th June 2025.
Based on Cadastral Data provided with the permission of the Department of Resources.
While every care is taken to ensure the accuracy of this data, the Brisbane City Council and the copyright owners, in permitting the use of this data, make no representations or warranties about its accuracy, reliability, completeness or suitability for any particular purpose and disclaims all responsibility and all liability (including without limitation, liability in negligence) for all expenses, losses, damages (including indirect or consequential damage) and costs which you might incur as a result of the data being inaccurate or incomplete in any way and for any reason.
© The State of Queensland (Department of Resources) 2021
© StreetPro 2022
© Brisbane City Council 2025

Projection: Map Grid of Australia, Zone 56
Horizontal Datum: Geocentric Datum of Australia 1994

Approximate Scale @ A3 1:10,000

0 200 400
Metres

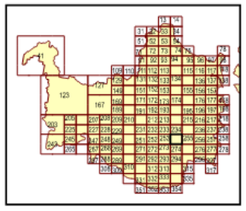

OPM-12.1

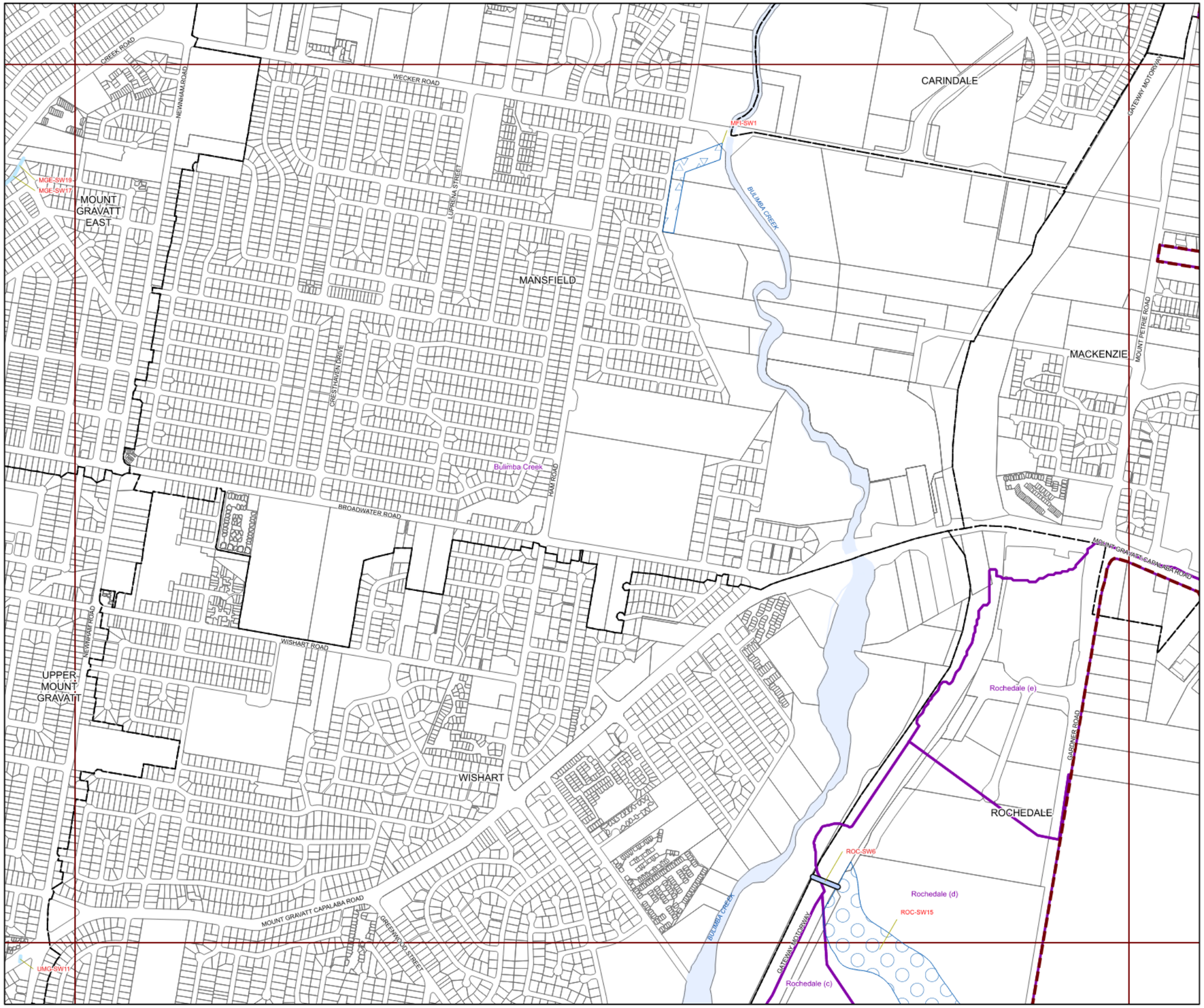

BRISBANE CITY
Planning Scheme

Long Term Infrastructure Plans
Other Plan Map

Stormwater Network

- Backflow prevention device
- Bioretention swale
- Natural channel
- Pipe - new
- Pipe - relief
- Culvert
- SQID
- Land acquisition
- Natural channel
- Rehabilitation

Boundaries

- Suburb boundaries
- Priority infrastructure area
- Stormwater service catchments
- Property boundaries
- Individual network map boundaries
- Waterbody

NOTES: This map is notional only and should not be used for interpreting City Plan provisions relating to specific sites.
To properly interpret the maps, the planning scheme must be referred to.
As adopted by Council, Effective 27th June 2025.
Based on Cadastral Data provided with the permission of the Department of Resources.
While every care is taken to ensure the accuracy of this data, the Brisbane City Council and the copyright owners, in permitting the use of this data, make no representations or warranties about its accuracy, reliability, completeness or suitability for any particular purpose and disclaims all responsibility and all liability (including without limitation, liability in negligence) for all expenses, losses, damages (including indirect or consequential damage) and costs which you might incur as a result of the data being inaccurate or incomplete in any way and for any reason.
© The State of Queensland (Department of Resources) 2021
© StreetPro 2022
© Brisbane City Council 2025

Projection: Map Grid of Australia, Zone 56
Horizontal Datum: Geocentric Datum of Australia 1994

Approximate Scale @ A3 1:10,000

0 200 400
Metres

OPM-12.1

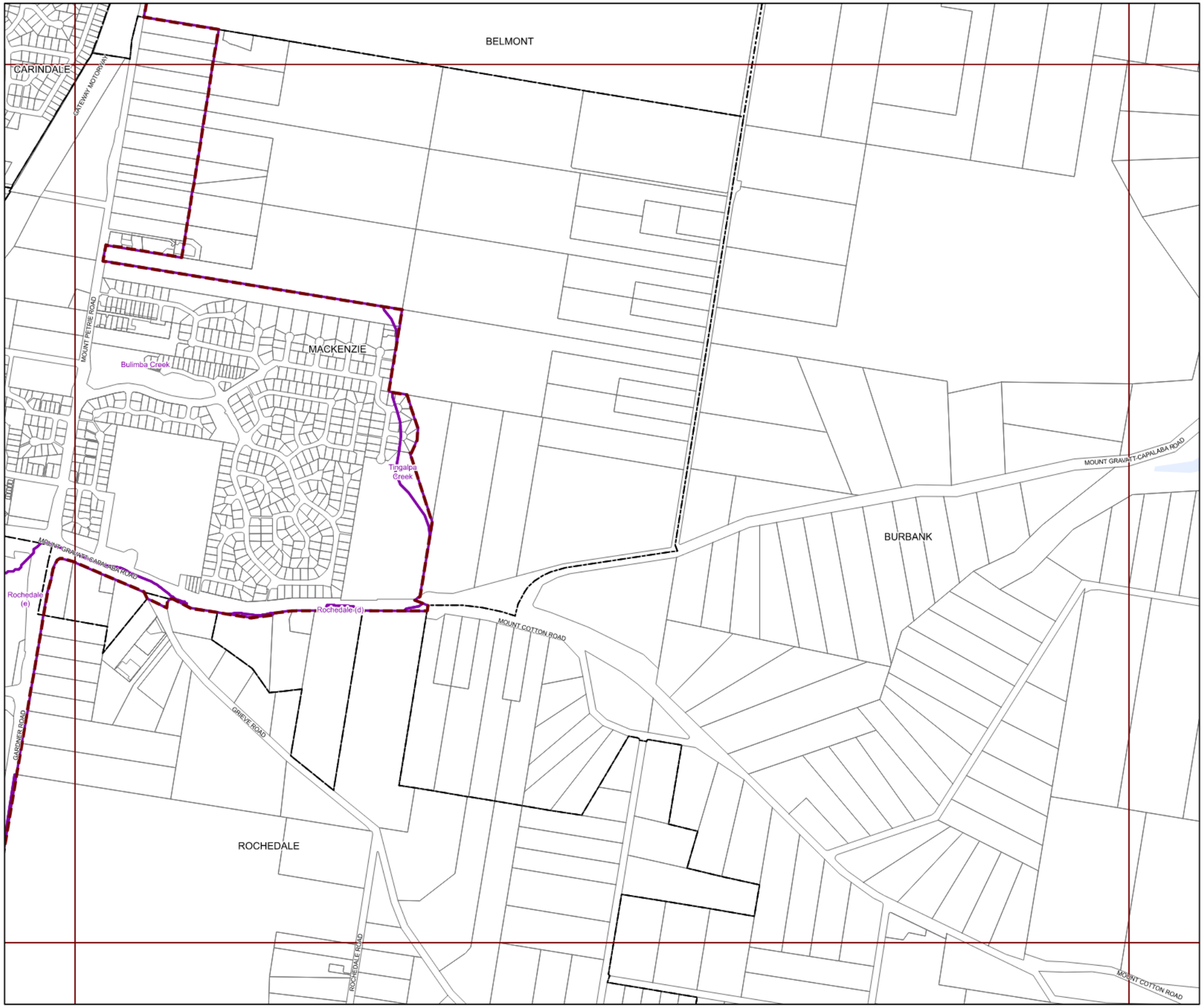

BRISBANE CITY
Planning Scheme

Long Term Infrastructure Plans
Other Plan Map

Stormwater Network

- Backflow prevention device
- Bioretention swale
- Natural channel
- Pipe - new
- Pipe - relief
- Culvert
- SQID
- Land acquisition
- Natural channel
- Rehabilitation

Boundaries

- Suburb boundaries
- Priority infrastructure area
- Stormwater service catchments
- Property boundaries
- Individual network map boundaries
- Waterbody

NOTES: This map is notional only and should not be used for interpreting City Plan provisions relating to specific sites.
To properly interpret the maps, the planning scheme must be referred to.
As adopted by Council, Effective 27th June 2025.
Based on Cadastral Data provided with the permission of the Department of Resources.
While every care is taken to ensure the accuracy of this data, the Brisbane City Council and the copyright owners, in permitting the use of this data, make no representations or warranties about its accuracy, reliability, completeness or suitability for any particular purpose and disclaims all responsibility and all liability (including without limitation, liability in negligence) for all expenses, losses, damages (including indirect or consequential damage) and costs which you might incur as a result of the data being inaccurate or incomplete in any way and for any reason.
© The State of Queensland (Department of Resources) 2021
© StreetPro 2022
© Brisbane City Council 2025

Projection: Map Grid of Australia, Zone 56
Horizontal Datum: Geocentric Datum of Australia 1994

Approximate Scale @ A3 1:10,000

0 200 400
Metres

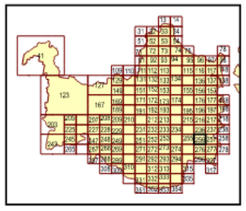

OPM-12.1

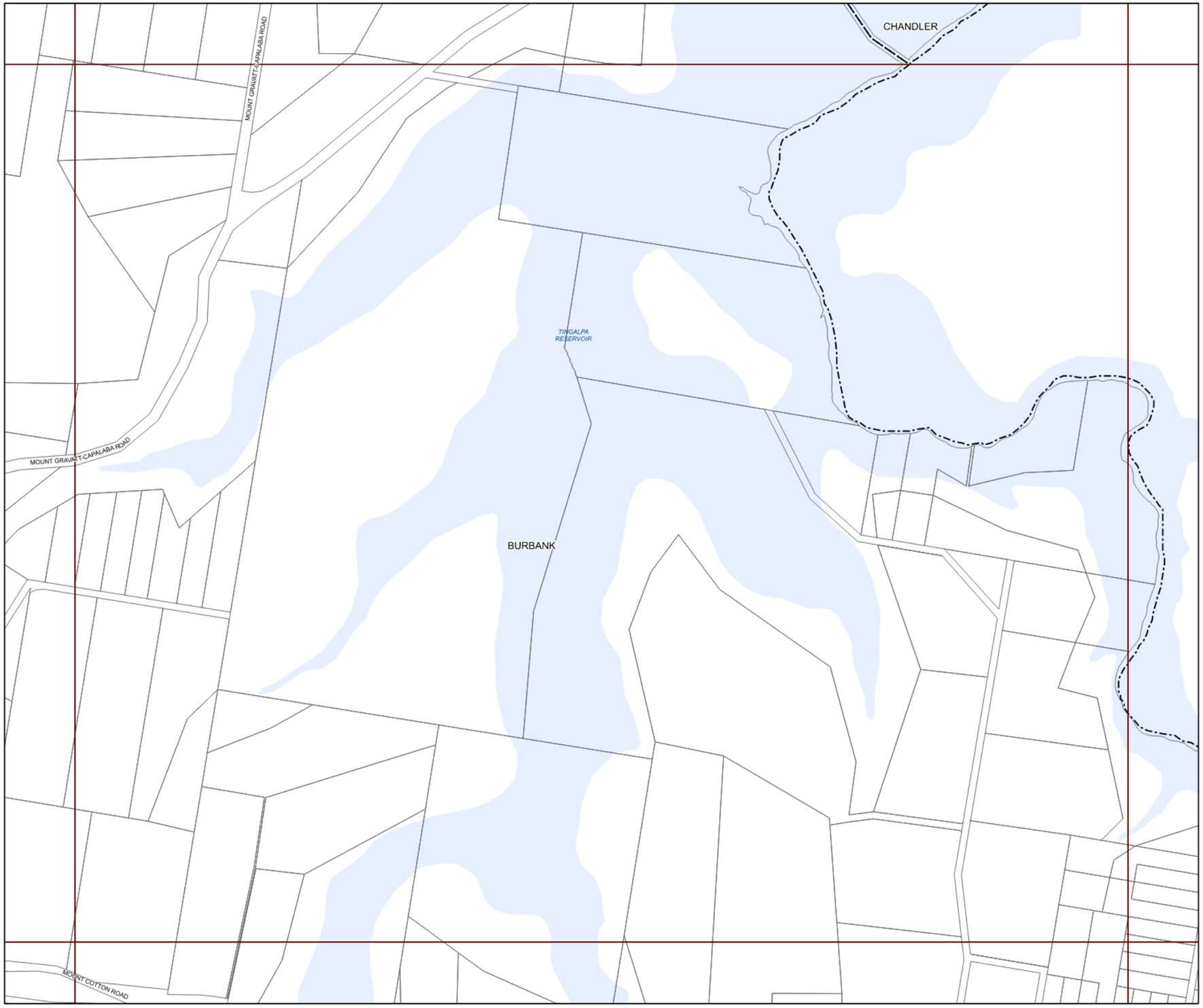

BRISBANE CITY
Planning Scheme

Long Term Infrastructure Plans
Other Plan Map

Stormwater Network

- Backflow prevention device
- Bioretention swale
- Natural channel
- Pipe - new
- Pipe - relief
- Culvert
- SQID
- Land acquisition
- Natural channel
- Rehabilitation

Boundaries

- Suburb boundaries
- Priority infrastructure area
- Stormwater service catchments
- Property boundaries
- Individual network map boundaries
- Waterbody

NOTES: This map is notional only and should not be used for interpreting City Plan provisions relating to specific sites.
To properly interpret the maps, the planning scheme must be referred to.
As adopted by Council, Effective 27th June 2025.
Based on Cadastral Data provided with the permission of the Department of Resources.
While every care is taken to ensure the accuracy of this data, the Brisbane City Council and the copyright owners, in permitting the use of this data, make no representations or warranties about its accuracy, reliability, completeness or suitability for any particular purpose and disclaims all responsibility and all liability (including without limitation, liability in negligence) for all expenses, losses, damages (including indirect or consequential damage) and costs which you might incur as a result of the data being inaccurate or incomplete in any way and for any reason.
© The State of Queensland (Department of Resources) 2021
© StreetPro 2022
© Brisbane City Council 2025

Projection: Map Grid of Australia, Zone 56
Horizontal Datum: Geocentric Datum of Australia 1994

Approximate Scale @ A3 1:10,000

0 200 400
Metres

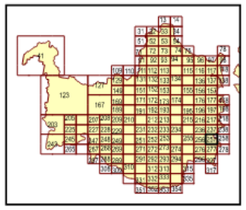

OPM-12.1



BRISBANE CITY
Planning Scheme

Long Term Infrastructure Plans
Other Plan Map

Stormwater Network

- Backflow prevention device
- Bioretention swale
- Natural channel
- Pipe - new
- Pipe - relief
- Culvert
- SQID
- Land acquisition
- Natural channel
- Rehabilitation

Boundaries

- Suburb boundaries
- Priority infrastructure area
- Stormwater service catchments
- Property boundaries
- Individual network map boundaries
- Waterbody

NOTES: This map is notional only and should not be used for interpreting City Plan provisions relating to specific sites.
To properly interpret the maps, the planning scheme must be referred to.
As adopted by Council, Effective 27th June 2025.
Based on Cadastral Data provided with the permission of the Department of Resources.
While every care is taken to ensure the accuracy of this data, the Brisbane City Council and the copyright owners, in permitting the use of this data, make no representations or warranties about its accuracy, reliability, completeness or suitability for any particular purpose and disclaims all responsibility and all liability (including without limitation, liability in negligence) for all expenses, losses, damages (including indirect or consequential damage) and costs which you might incur as a result of the data being inaccurate or incomplete in any way and for any reason.
© The State of Queensland (Department of Resources) 2021
© StreetPro 2022
© Brisbane City Council 2025

Projection: Map Grid of Australia, Zone 56
Horizontal Datum: Geocentric Datum of Australia 1994

Approximate Scale @ A3 1:10,000

0 200 400
Metres

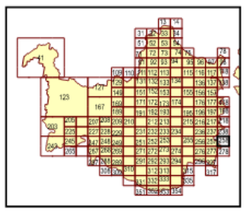

OPM-12.1

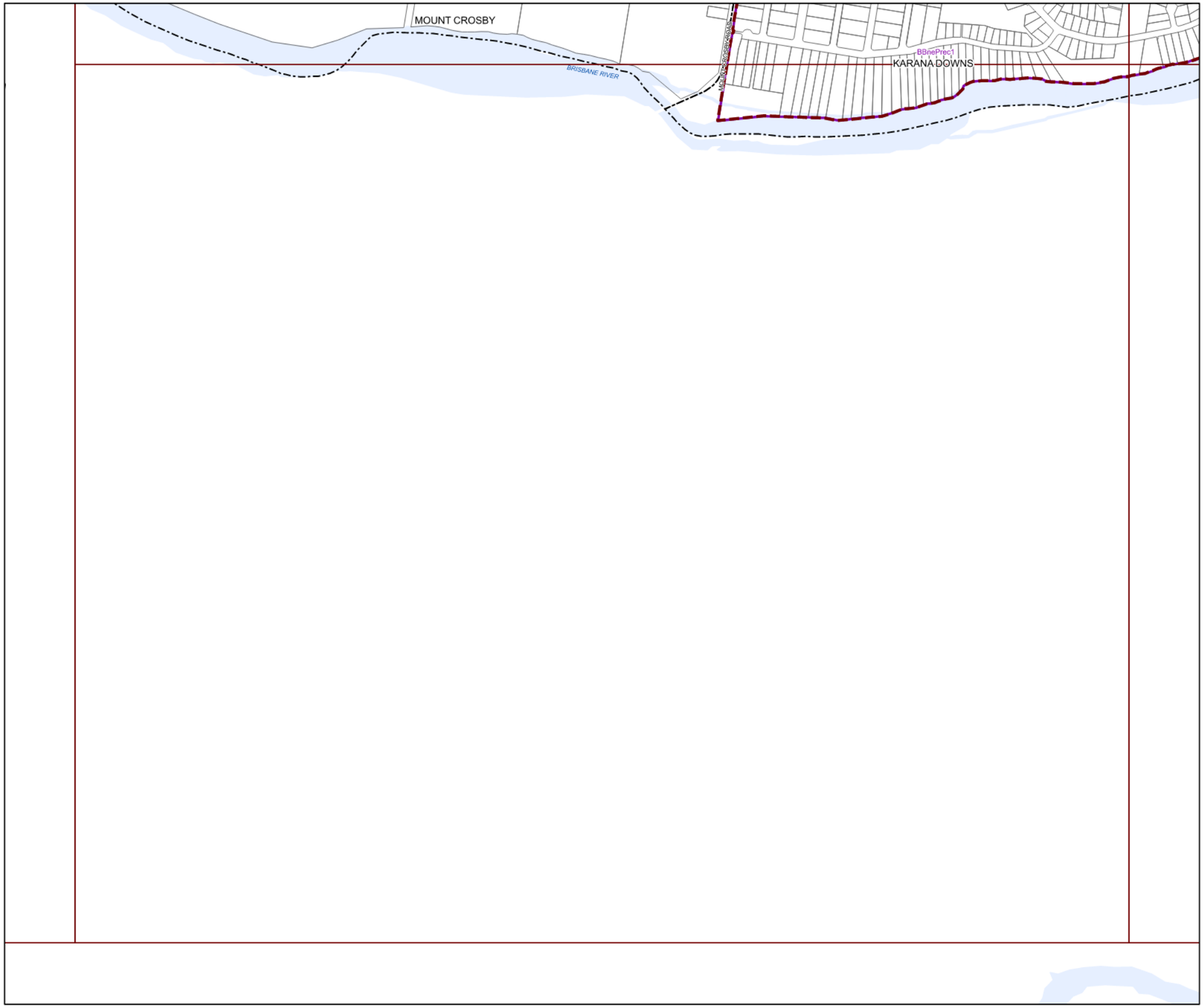

BRISBANE CITY
Planning Scheme

Long Term Infrastructure Plans
Other Plan Map

Stormwater Network

- Backflow prevention device
- Bioretention swale
- Natural channel
- Pipe - new
- Pipe - relief
- Culvert
- SQID
- Land acquisition
- Natural channel
- Rehabilitation

Boundaries

- Suburb boundaries
- Priority infrastructure area
- Stormwater service catchments
- Property boundaries
- Individual network map boundaries
- Waterbody

NOTES: This map is notional only and should not be used for interpreting City Plan provisions relating to specific sites.
To properly interpret the maps, the planning scheme must be referred to.
As adopted by Council, Effective 27th June 2025.
Based on Cadastral Data provided with the permission of the Department of Resources.
While every care is taken to ensure the accuracy of this data, the Brisbane City Council and the copyright owners, in permitting the use of this data, make no representations or warranties about its accuracy, reliability, completeness or suitability for any particular purpose and disclaims all responsibility and all liability (including without limitation, liability in negligence) for all expenses, losses, damages (including indirect or consequential damage) and costs which you might incur as a result of the data being inaccurate or incomplete in any way and for any reason.
© The State of Queensland (Department of Resources) 2021
© StreetPro 2022
© Brisbane City Council 2025

Projection: Map Grid of Australia, Zone 56
Horizontal Datum: Geocentric Datum of Australia 1994

Approximate Scale @ A3 1:10,000

0 200 400
Metres

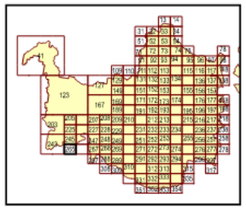

OPM-12.1



BRISBANE CITY
Planning Scheme

Long Term Infrastructure Plans
Other Plan Map

Stormwater Network

- Backflow prevention device
- Bioretention swale
- Natural channel
- Pipe - new
- Pipe - relief
- Culvert
- SQID
- Land acquisition
- Natural channel
- Rehabilitation

Boundaries

- Suburb boundaries
- Priority infrastructure area
- Stormwater service catchments
- Property boundaries
- Individual network map boundaries
- Waterbody

NOTES: This map is notional only and should not be used for interpreting City Plan provisions relating to specific sites.
To properly interpret the maps, the planning scheme must be referred to.
As adopted by Council, Effective 27th June 2025.
Based on Cadastral Data provided with the permission of the Department of Resources.
While every care is taken to ensure the accuracy of this data, the Brisbane City Council and the copyright owners, in permitting the use of this data, make no representations or warranties about its accuracy, reliability, completeness or suitability for any particular purpose and disclaims all responsibility and all liability (including without limitation, liability in negligence) for all expenses, losses, damages (including indirect or consequential damage) and costs which you might incur as a result of the data being inaccurate or incomplete in any way and for any reason.
© The State of Queensland (Department of Resources) 2021
© StreetPro 2022
© Brisbane City Council 2025

Projection: Map Grid of Australia, Zone 56
Horizontal Datum: Geocentric Datum of Australia 1994

Approximate Scale @ A3 1:10,000

0 200 400
Metres

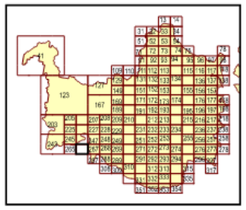

OPM-12.1

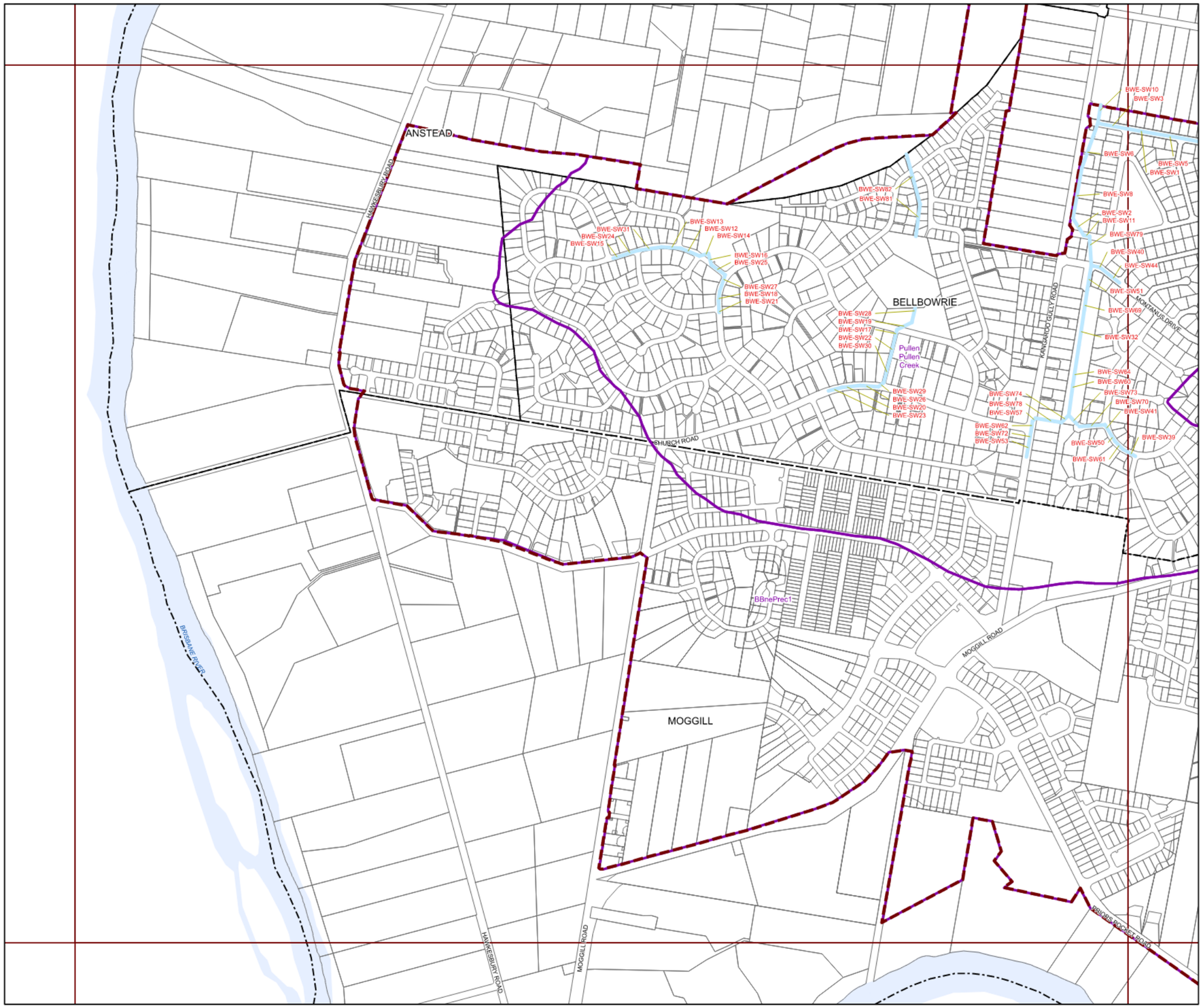

BRISBANE CITY
Planning Scheme

Long Term Infrastructure Plans
Other Plan Map

Stormwater Network

- Backflow prevention device
- Bioretention swale
- Natural channel
- Pipe - new
- Pipe - relief
- Culvert
- SQID
- Land acquisition
- Natural channel
- Rehabilitation

Boundaries

- Suburb boundaries
- Priority infrastructure area
- Stormwater service catchments
- Property boundaries
- Individual network map boundaries
- Waterbody

NOTES: This map is notional only and should not be used for interpreting City Plan provisions relating to specific sites.
To properly interpret the maps, the planning scheme must be referred to.
As adopted by Council, Effective 27th June 2025.
Based on Cadastral Data provided with the permission of the Department of Resources.
While every care is taken to ensure the accuracy of this data, the Brisbane City Council and the copyright owners, in permitting the use of this data, make no representations or warranties about its accuracy, reliability, completeness or suitability for any particular purpose and disclaims all responsibility and all liability (including without limitation, liability in negligence) for all expenses, losses, damages (including indirect or consequential damage) and costs which you might incur as a result of the data being inaccurate or incomplete in any way and for any reason.
© The State of Queensland (Department of Resources) 2021
© StreetPro 2022
© Brisbane City Council 2025

Projection: Map Grid of Australia, Zone 56
Horizontal Datum: Geocentric Datum of Australia 1994

Approximate Scale @ A3 1:10,000

0 200 400
Metres

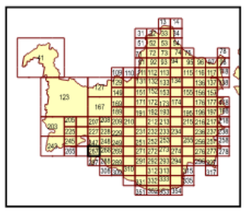

OPM-12.1

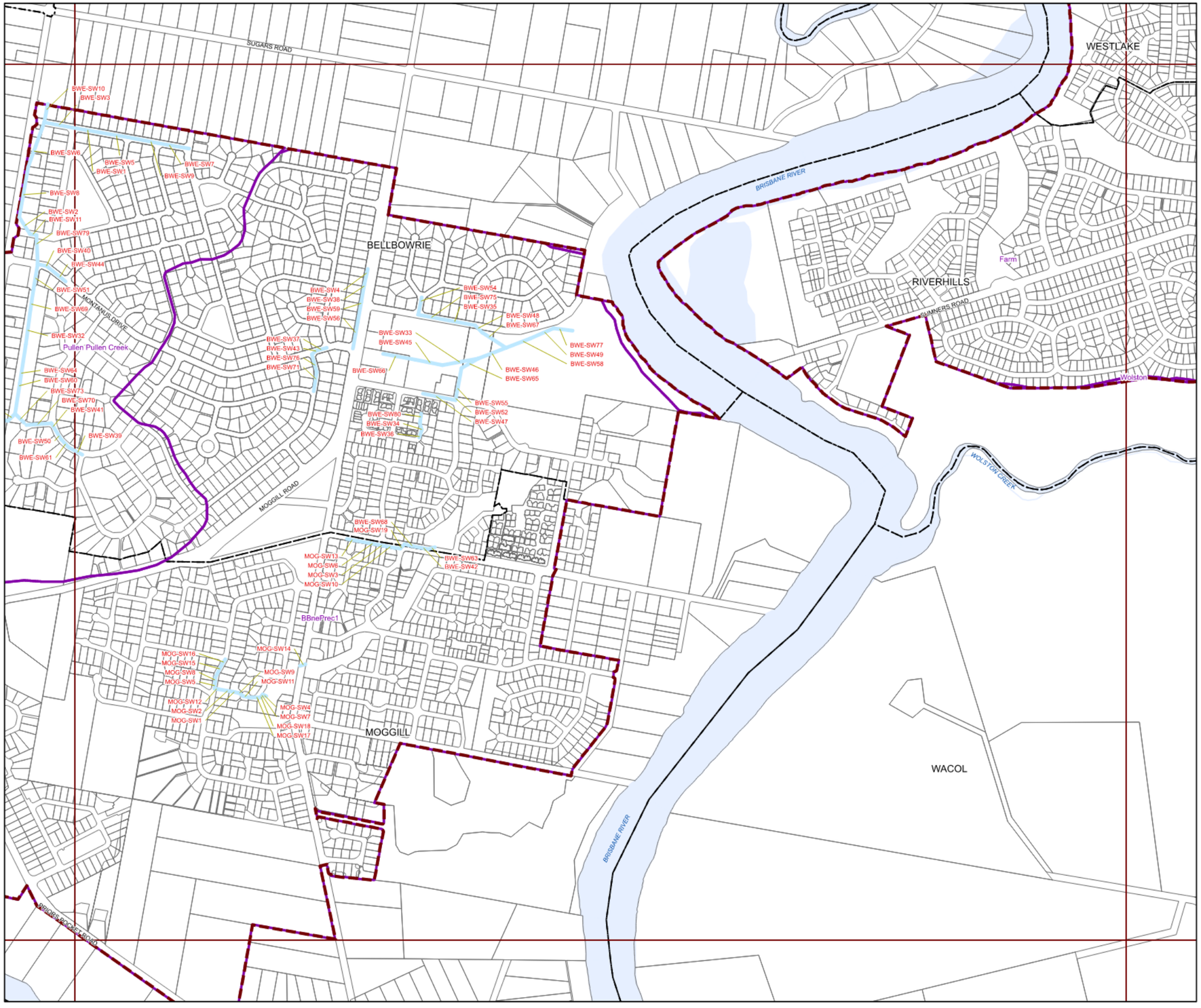

BRISBANE CITY
Planning Scheme

Long Term Infrastructure Plans
Other Plan Map

Stormwater Network

- Backflow prevention device
- Bioretention swale
- Natural channel
- Pipe - new
- Pipe - relief
- Culvert
- SQID
- Land acquisition
- Natural channel
- Rehabilitation

Boundaries

- Suburb boundaries
- Priority infrastructure area
- Stormwater service catchments
- Property boundaries
- Individual network map boundaries
- Waterbody

NOTES: This map is notional only and should not be used for interpreting City Plan provisions relating to specific sites.
To properly interpret the maps, the planning scheme must be referred to.
As adopted by Council, Effective 27th June 2025.
Based on Cadastral Data provided with the permission of the Department of Resources.
While every care is taken to ensure the accuracy of this data, the Brisbane City Council and the copyright owners, in permitting the use of this data, make no representations or warranties about its accuracy, reliability, completeness or suitability for any particular purpose and disclaims all responsibility and all liability (including without limitation, liability in negligence) for all expenses, losses, damages (including indirect or consequential damage) and costs which you might incur as a result of the data being inaccurate or incomplete in any way and for any reason.
© The State of Queensland (Department of Resources) 2021
© StreetPro 2022
© Brisbane City Council 2025

Projection: Map Grid of Australia, Zone 56
Horizontal Datum: Geocentric Datum of Australia 1994

Approximate Scale @ A3 1:10,000

0 200 400
Metres

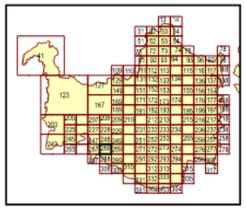

OPM-12.1

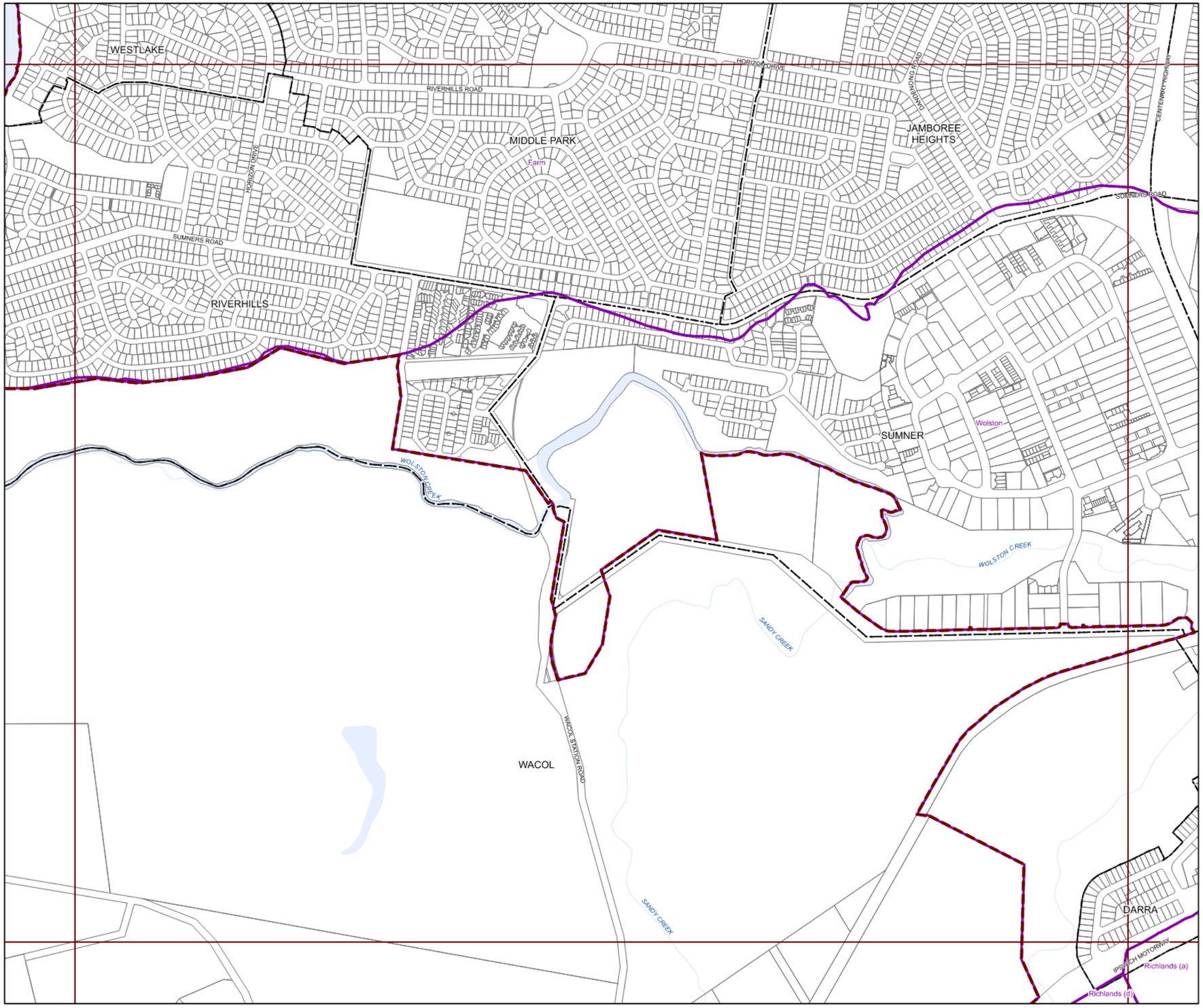

BRISBANE CITY
Planning Scheme

Long Term Infrastructure Plans
Other Plan Map

Stormwater Network

- Backflow prevention device
- Bioretention swale
- Natural channel
- Pipe - new
- Pipe - relief
- Culvert
- SQID
- Land acquisition
- Natural channel
- Rehabilitation

Boundaries

- Suburb boundaries
- Priority infrastructure area
- Stormwater service catchments
- Property boundaries
- Individual network map boundaries
- Waterbody

NOTES: This map is notional only and should not be used for interpreting City Plan provisions relating to specific sites.
To properly interpret the maps, the planning scheme must be referred to.
As adopted by Council, Effective 27th June 2025.
Based on Cadastral Data provided with the permission of the Department of Resources.
While every care is taken to ensure the accuracy of this data, the Brisbane City Council and the copyright owners, in permitting the use of this data, make no representations or warranties about its accuracy, reliability, completeness or suitability for any particular purpose and disclaims all responsibility and all liability (including without limitation, liability in negligence) for all expenses, losses, damages (including indirect or consequential damage) and costs which you might incur as a result of the data being inaccurate or incomplete in any way and for any reason.
© The State of Queensland (Department of Resources) 2021
© StreetPro 2022
© Brisbane City Council 2025

Projection: Map Grid of Australia, Zone 56
Horizontal Datum: Geocentric Datum of Australia 1994

Approximate Scale @ A3 1:10,000

0 200 400
Metres

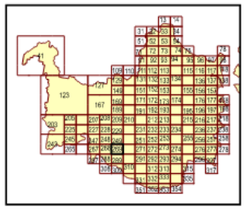

OPM-12.1

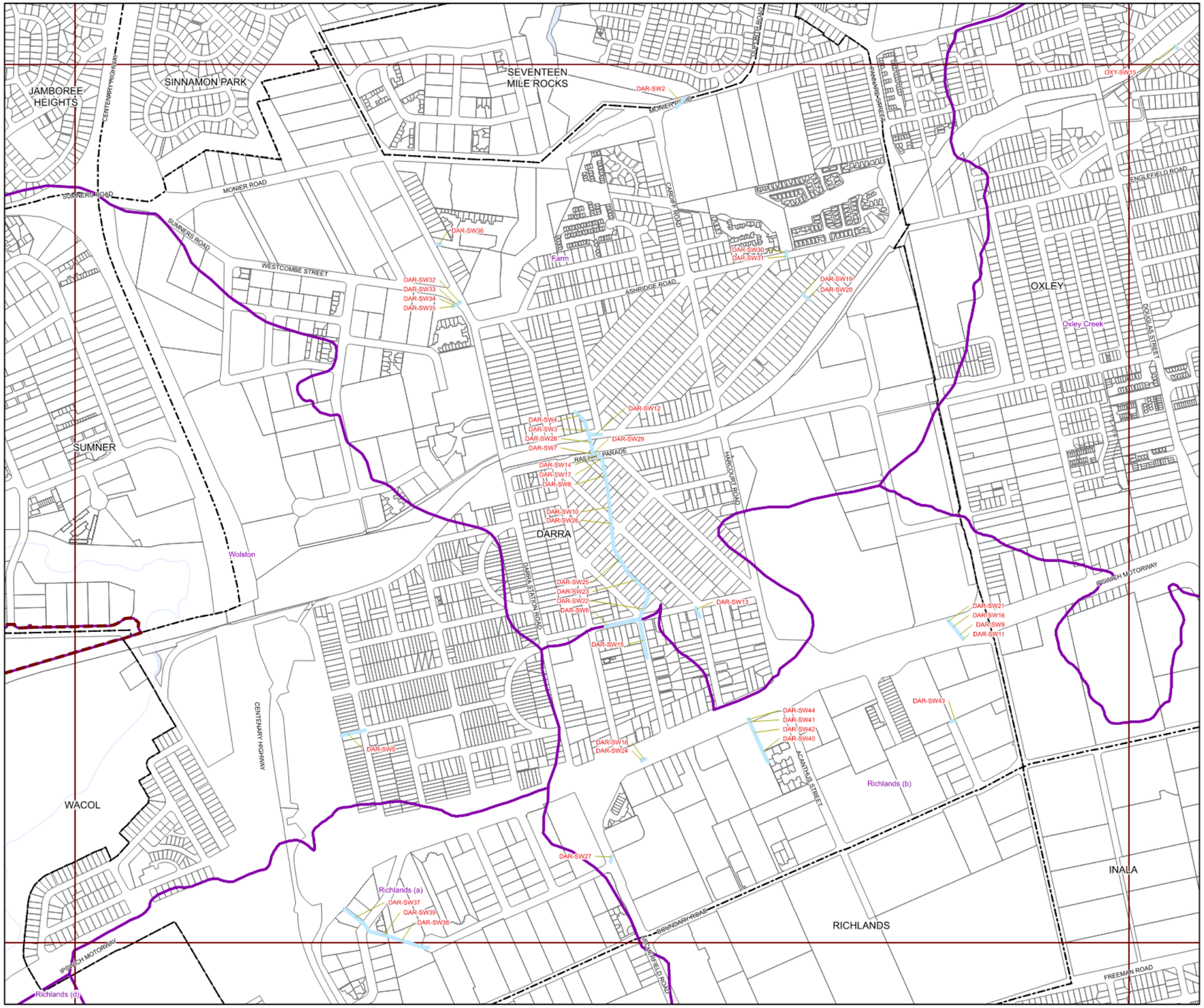

BRISBANE CITY
Planning Scheme

Long Term Infrastructure Plans
Other Plan Map

Stormwater Network

- Backflow prevention device
- Bioretention swale
- Natural channel
- Pipe - new
- Pipe - relief
- Culvert
- SQID
- Land acquisition
- Natural channel
- Rehabilitation

Boundaries

- Suburb boundaries
- Priority infrastructure area
- Stormwater service catchments
- Property boundaries
- Individual network map boundaries
- Waterbody

NOTES: This map is notional only and should not be used for interpreting City Plan provisions relating to specific sites.
To properly interpret the maps, the planning scheme must be referred to.
As adopted by Council. Effective 27th June 2025.
Based on Cadastral Data provided with the permission of the Department of Resources.
While every care is taken to ensure the accuracy of this data, the Brisbane City Council and the copyright owners, in permitting the use of this data, make no representations or warranties about its accuracy, reliability, completeness or suitability for any particular purpose and disclaims all responsibility and all liability (including without limitation, liability in negligence) for all expenses, losses, damages (including indirect or consequential damage) and costs which you might incur as a result of the data being inaccurate or incomplete in any way and for any reason.
© The State of Queensland (Department of Resources) 2021
© StreetPro 2022
© Brisbane City Council 2025

Projection: Map Grid of Australia, Zone 56
Horizontal Datum: Geocentric Datum of Australia 1994

Approximate Scale @ A3 1:10,000

0 200 400
Metres

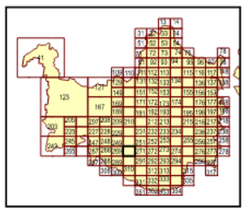

OPM-12.1

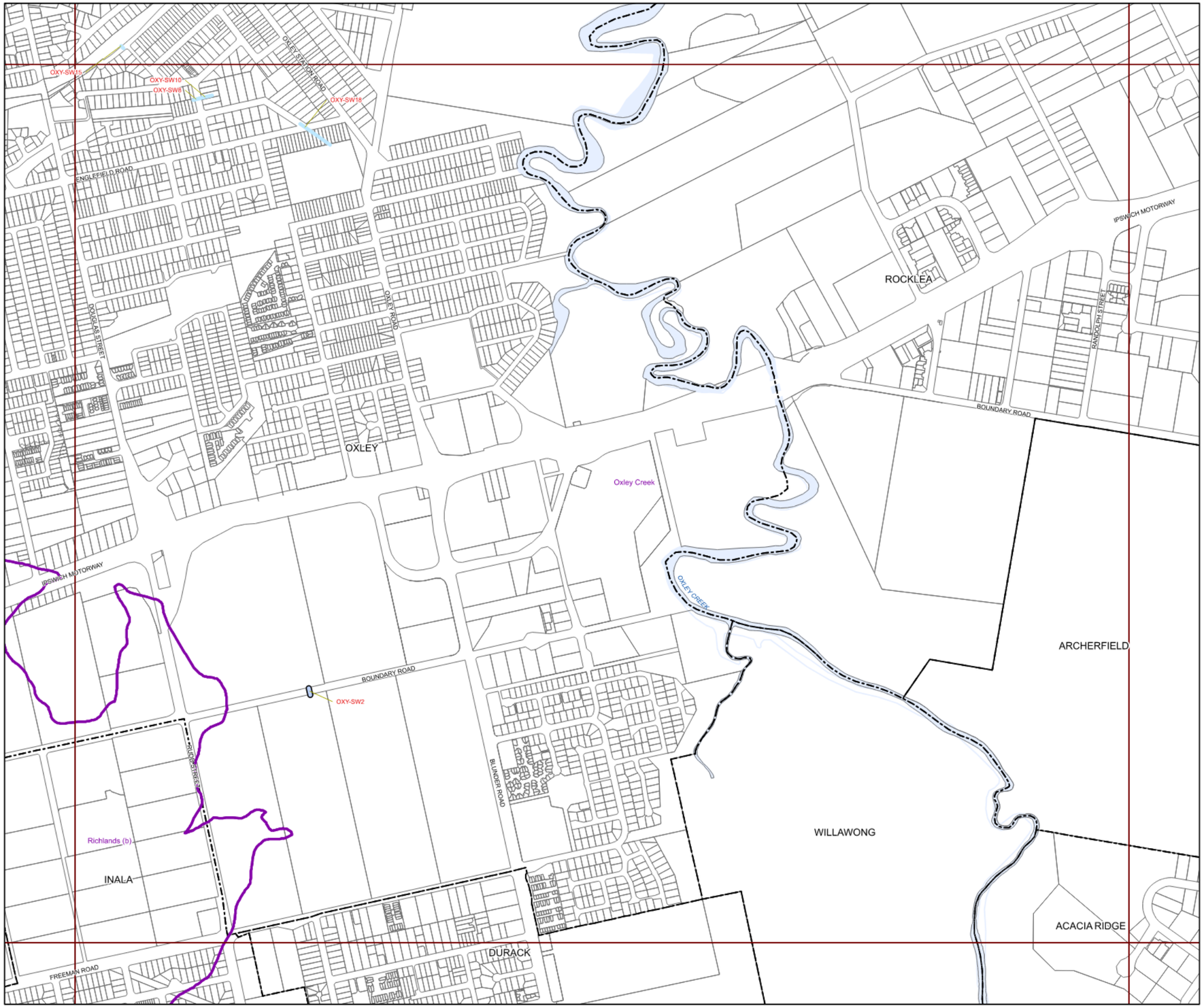

BRISBANE CITY
Planning Scheme

Long Term Infrastructure Plans
Other Plan Map

Stormwater Network

- Backflow prevention device
- Bioretention swale
- Natural channel
- Pipe - new
- Pipe - relief
- Culvert
- SQID
- Land acquisition
- Natural channel
- Rehabilitation

Boundaries

- Suburb boundaries
- Priority infrastructure area
- Stormwater service catchments
- Property boundaries
- Individual network map boundaries
- Waterbody

NOTES: This map is notional only and should not be used for interpreting City Plan provisions relating to specific sites.
To properly interpret the maps, the planning scheme must be referred to.
As adopted by Council, Effective 27th June 2025.
Based on Cadastral Data provided with the permission of the Department of Resources.
While every care is taken to ensure the accuracy of this data, the Brisbane City Council and the copyright owners, in permitting the use of this data, make no representations or warranties about its accuracy, reliability, completeness or suitability for any particular purpose and disclaims all responsibility and all liability (including without limitation, liability in negligence) for all expenses, losses, damages (including indirect or consequential damage) and costs which you might incur as a result of the data being inaccurate or incomplete in any way and for any reason.
© The State of Queensland (Department of Resources) 2021
© StreetPro 2022
© Brisbane City Council 2025

Projection: Map Grid of Australia, Zone 56
Horizontal Datum: Geocentric Datum of Australia 1994

Approximate Scale @ A3 1:10,000

0 200 400
Metres

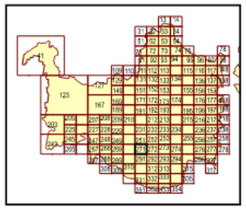

OPM-12.1

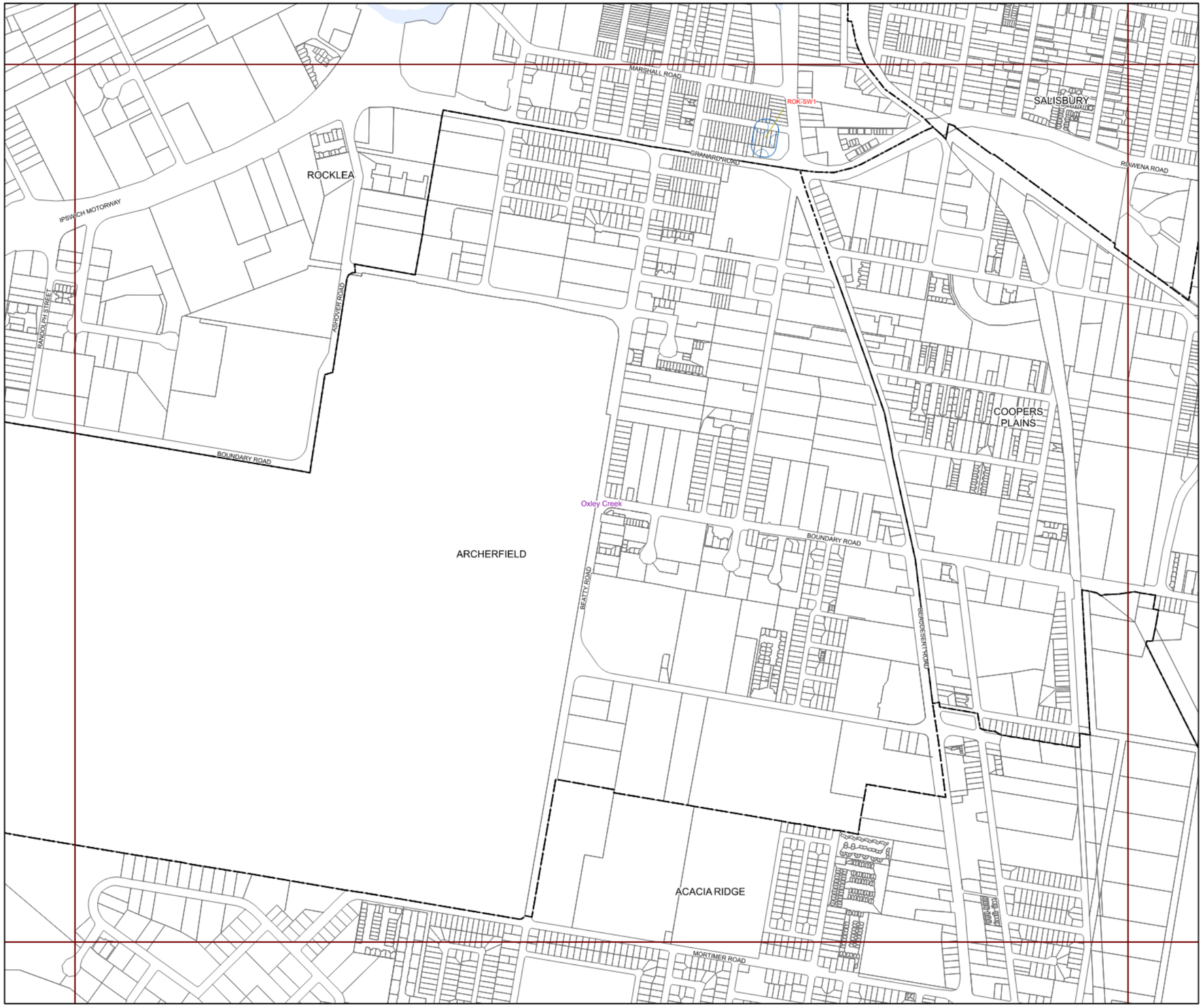

BRISBANE CITY
Planning Scheme

Long Term Infrastructure Plans
Other Plan Map

Stormwater Network

- Backflow prevention device
- Bioretention swale
- Natural channel
- Pipe - new
- Pipe - relief
- Culvert
- SQID
- Land acquisition
- Natural channel
- Rehabilitation

Boundaries

- Suburb boundaries
- Priority infrastructure area
- Stormwater service catchments
- Property boundaries
- Individual network map boundaries
- Waterbody

NOTES: This map is notional only and should not be used for interpreting City Plan provisions relating to specific sites.
To properly interpret the maps, the planning scheme must be referred to.
As adopted by Council, Effective 27th June 2025.
Based on Cadastral Data provided with the permission of the Department of Resources.
While every care is taken to ensure the accuracy of this data, the Brisbane City Council and the copyright owners, in permitting the use of this data, make no representations or warranties about its accuracy, reliability, completeness or suitability for any particular purpose and disclaims all responsibility and all liability (including without limitation, liability in negligence) for all expenses, losses, damages (including indirect or consequential damage) and costs which you might incur as a result of the data being inaccurate or incomplete in any way and for any reason.
© The State of Queensland (Department of Resources) 2021
© StreetPro 2022
© Brisbane City Council 2025

Projection: Map Grid of Australia, Zone 56
Horizontal Datum: Geocentric Datum of Australia 1994

Approximate Scale @ A3 1:10,000

0 200 400
Metres

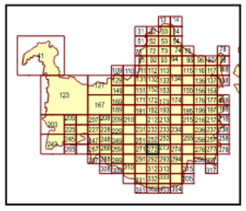

OPM-12.1

BRISBANE CITY
Planning Scheme

Long Term Infrastructure Plans
Other Plan Map

Stormwater Network

- Backflow prevention device
- Bioretention swale
- Natural channel
- Pipe - new
- Pipe - relief
- Culvert
- SQID
- Land acquisition
- Natural channel
- Rehabilitation

Boundaries

- Suburb boundaries
- Priority infrastructure area
- Stormwater service catchments
- Property boundaries
- Individual network map boundaries
- Waterbody

NOTES: This map is notional only and should not be used for interpreting City Plan provisions relating to specific sites.
To properly interpret the maps, the planning scheme must be referred to.
As adopted by Council, Effective 27th June 2025.
Based on Cadastral Data provided with the permission of the Department of Resources.
While every care is taken to ensure the accuracy of this data, the Brisbane City Council and the copyright owners, in permitting the use of this data, make no representations or warranties about its accuracy, reliability, completeness or suitability for any particular purpose and disclaims all responsibility and all liability (including without limitation, liability in negligence) for all expenses, losses, damages (including indirect or consequential damage) and costs which you might incur as a result of the data being inaccurate or incomplete in any way and for any reason.
© The State of Queensland (Department of Resources) 2021
© StreetPro 2022
© Brisbane City Council 2025

Projection: Map Grid of Australia, Zone 56
Horizontal Datum: Geocentric Datum of Australia 1994

Approximate Scale @ A3 1:10,000

0 200 400
Metres

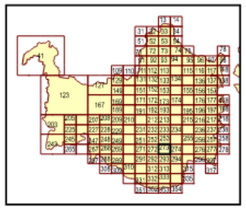

OPM-12.1

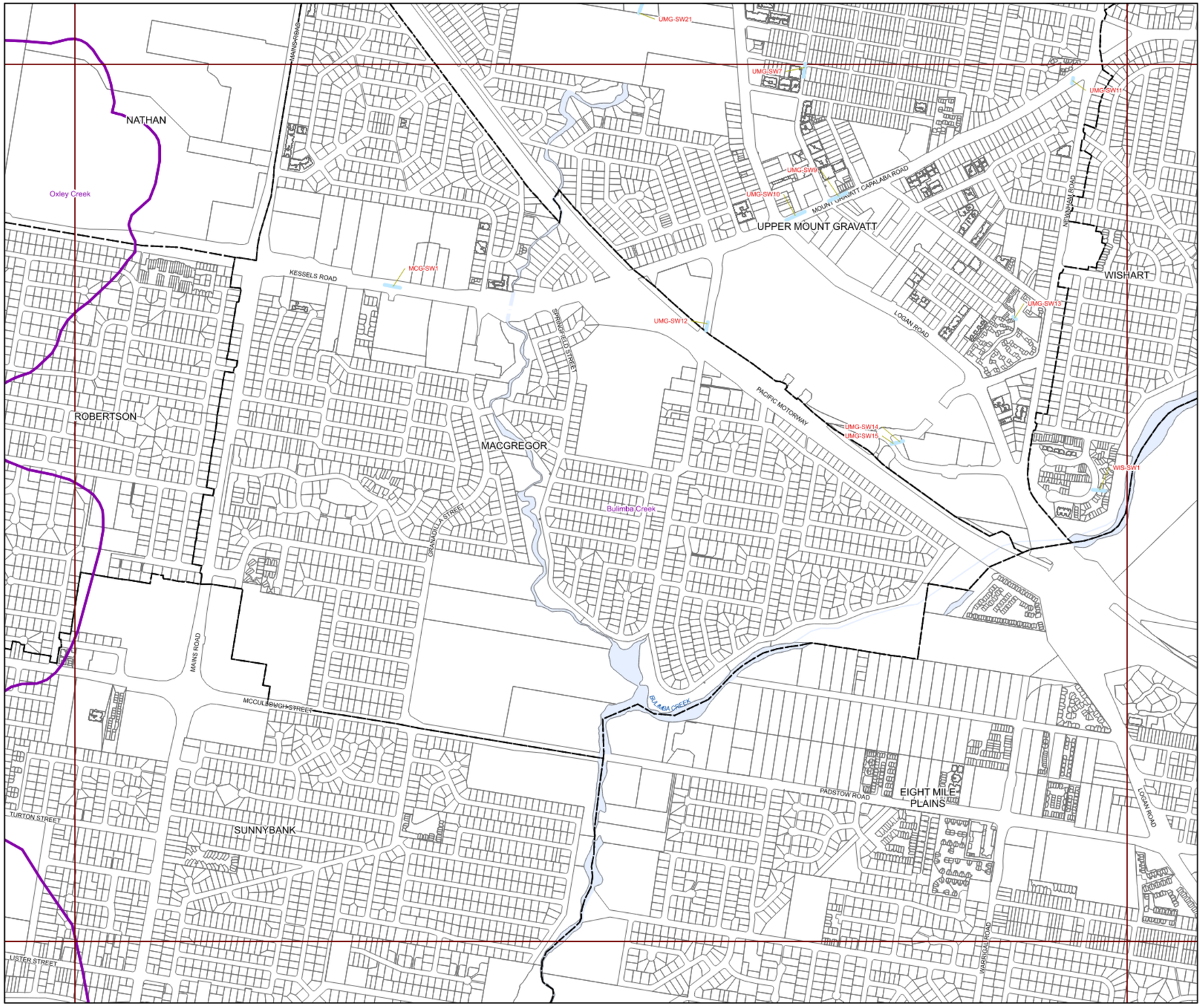

BRISBANE CITY
Planning Scheme

Long Term Infrastructure Plans
Other Plan Map

Stormwater Network

- Backflow prevention device
- Bioretention swale
- Natural channel
- Pipe - new
- Pipe - relief
- Culvert
- SQID
- Land acquisition
- Natural channel
- Rehabilitation

Boundaries

- Suburb boundaries
- Priority infrastructure area
- Stormwater service catchments
- Property boundaries
- Individual network map boundaries
- Waterbody

NOTES: This map is notional only and should not be used for interpreting City Plan provisions relating to specific sites.
To properly interpret the maps, the planning scheme must be referred to.
As adopted by Council, Effective 27th June 2025.
Based on Cadastral Data provided with the permission of the Department of Resources.
While every care is taken to ensure the accuracy of this data, the Brisbane City Council and the copyright owners, in permitting the use of this data, make no representations or warranties about its accuracy, reliability, completeness or suitability for any particular purpose and disclaims all responsibility and all liability (including without limitation, liability in negligence) for all expenses, losses, damages (including indirect or consequential damage) and costs which you might incur as a result of the data being inaccurate or incomplete in any way and for any reason.
© The State of Queensland (Department of Resources) 2021
© StreetPro 2022
© Brisbane City Council 2025

Projection: Map Grid of Australia, Zone 56
Horizontal Datum: Geocentric Datum of Australia 1994

Approximate Scale @ A3 1:10,000

0 200 400
Metres

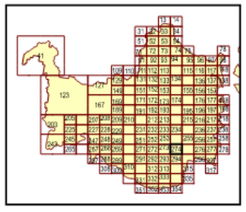

OPM-12.1

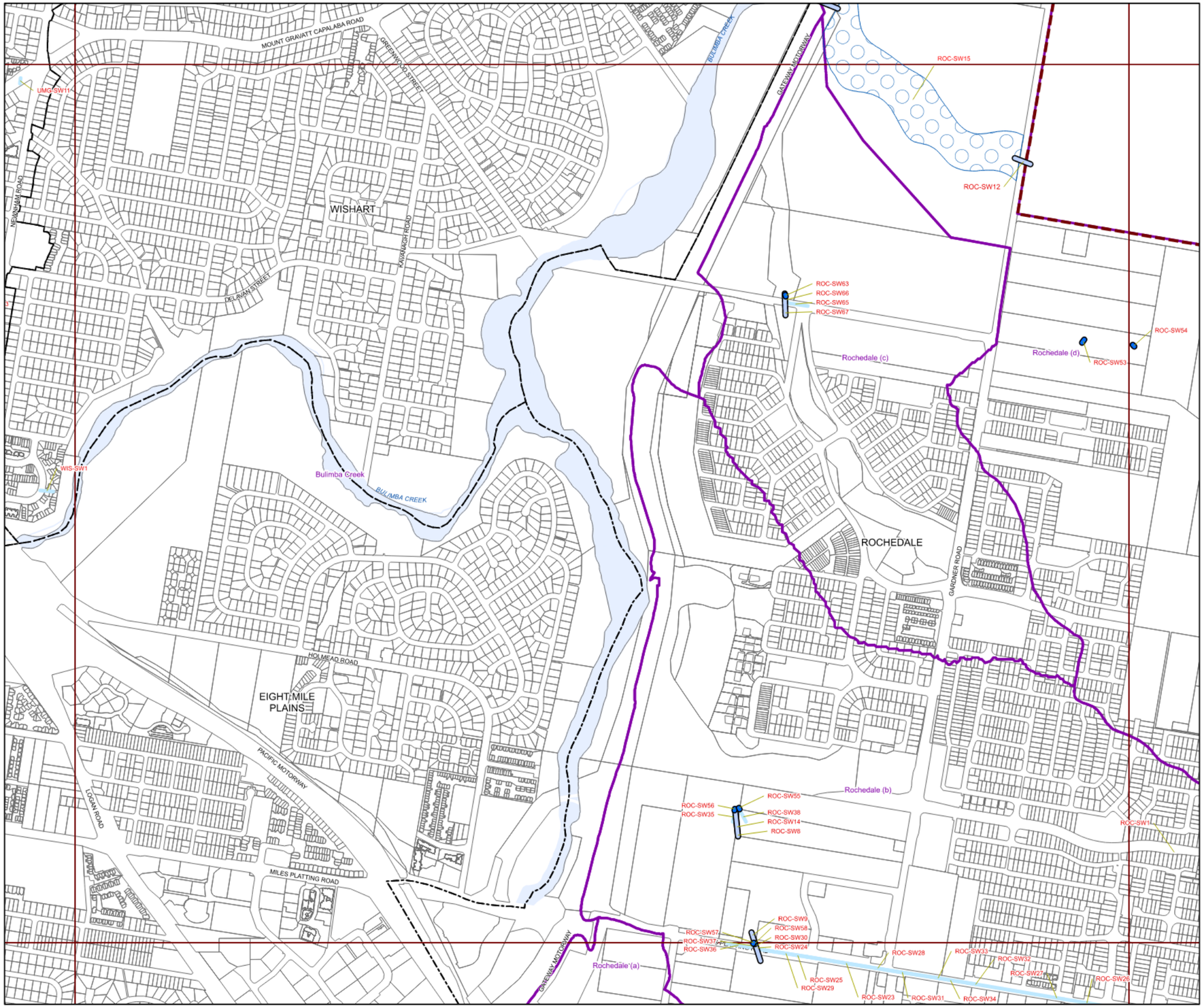

BRISBANE CITY
Planning Scheme

Long Term Infrastructure Plans
Other Plan Map

Stormwater Network

- Backflow prevention device
- Bioretention swale
- Natural channel
- Pipe - new
- Pipe - relief
- Culvert
- SQID
- Land acquisition
- Natural channel
- Rehabilitation

Boundaries

- Suburb boundaries
- Priority infrastructure area
- Stormwater service catchments
- Property boundaries
- Individual network map boundaries
- Waterbody

NOTES: This map is notional only and should not be used for interpreting City Plan provisions relating to specific sites.
To properly interpret the maps, the planning scheme must be referred to.
As adopted by Council, Effective 27th June 2025.
Based on Cadastral Data provided with the permission of the Department of Resources.
While every care is taken to ensure the accuracy of this data, the Brisbane City Council and the copyright owners, in permitting the use of this data, make no representations or warranties about its accuracy, reliability, completeness or suitability for any particular purpose and disclaims all responsibility and all liability (including without limitation, liability in negligence) for all expenses, losses, damages (including indirect or consequential damage) and costs which you might incur as a result of the data being inaccurate or incomplete in any way and for any reason.
© The State of Queensland (Department of Resources) 2021
© StreetPro 2022
© Brisbane City Council 2025

Projection: Map Grid of Australia, Zone 56
Horizontal Datum: Geocentric Datum of Australia 1994

Approximate Scale @ A3 1:10,000

0 200 400
Metres

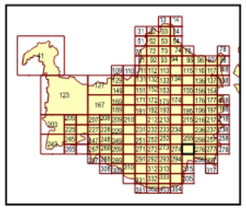

OPM-12.1

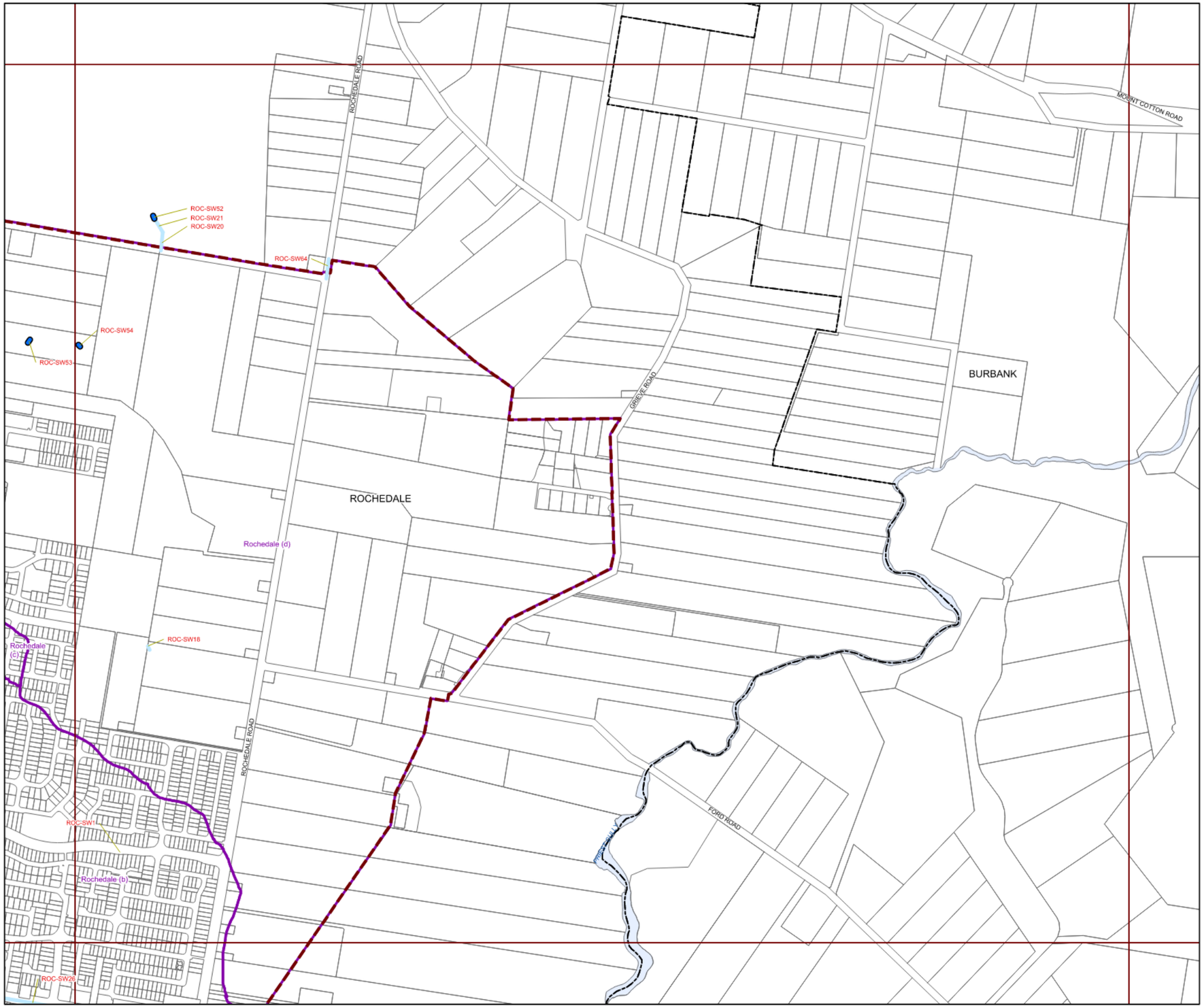

BRISBANE CITY
Planning Scheme

Long Term Infrastructure Plans
Other Plan Map

Stormwater Network

- Backflow prevention device
- Bioretention swale
- Natural channel
- Pipe - new
- Pipe - relief
- Culvert
- SQID
- Land acquisition
- Natural channel
- Rehabilitation

Boundaries

- Suburb boundaries
- Priority infrastructure area
- Stormwater service catchments
- Property boundaries
- Individual network map boundaries
- Waterbody

NOTES: This map is notional only and should not be used for interpreting City Plan provisions relating to specific sites.
To properly interpret the maps, the planning scheme must be referred to.
As adopted by Council, Effective 27th June 2025.
Based on Cadastral Data provided with the permission of the Department of Resources.
While every care is taken to ensure the accuracy of this data, the Brisbane City Council and the copyright owners, in permitting the use of this data, make no representations or warranties about its accuracy, reliability, completeness or suitability for any particular purpose and disclaims all responsibility and all liability (including without limitation, liability in negligence) for all expenses, losses, damages (including indirect or consequential damage) and costs which you might incur as a result of the data being inaccurate or incomplete in any way and for any reason.
© The State of Queensland (Department of Resources) 2021
© StreetPro 2022
© Brisbane City Council 2025

Projection: Map Grid of Australia, Zone 56
Horizontal Datum: Geocentric Datum of Australia 1994

Approximate Scale @ A3 1:10,000

0 200 400
Metres

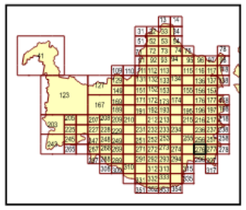

OPM-12.1

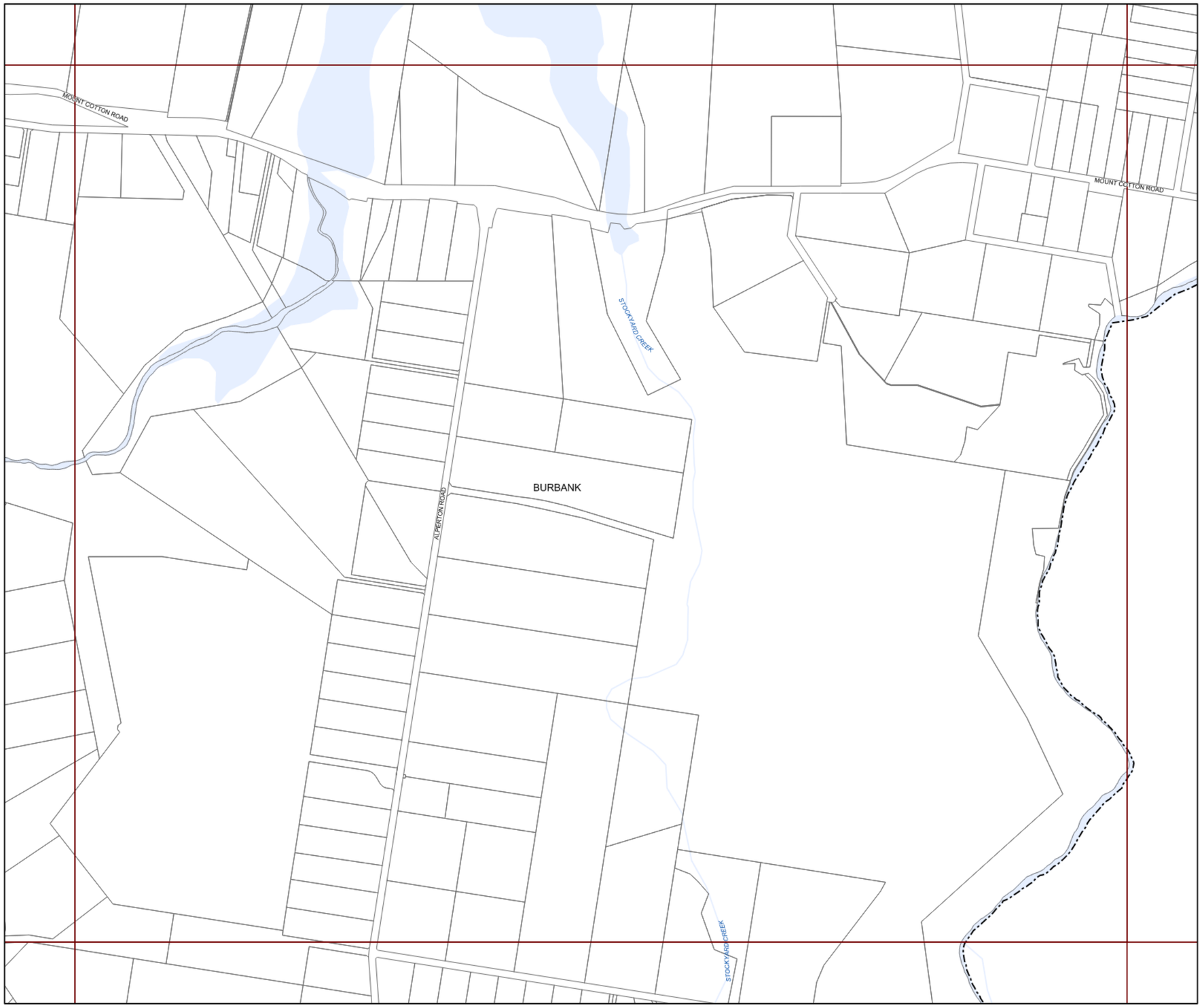

BRISBANE CITY
Planning Scheme

Long Term Infrastructure Plans
Other Plan Map

Stormwater Network

- Backflow prevention device
- Bioretention swale
- Natural channel
- Pipe - new
- Pipe - relief
- Culvert
- SQID
- Land acquisition
- Natural channel
- Rehabilitation

Boundaries

- Suburb boundaries
- Priority infrastructure area
- Stormwater service catchments
- Property boundaries
- Individual network map boundaries
- Waterbody

NOTES: This map is notional only and should not be used for interpreting City Plan provisions relating to specific sites.
To properly interpret the maps, the planning scheme must be referred to.
As adopted by Council, Effective 27th June 2025.
Based on Cadastral Data provided with the permission of the Department of Resources.
While every care is taken to ensure the accuracy of this data, the Brisbane City Council and the copyright owners, in permitting the use of this data, make no representations or warranties about its accuracy, reliability, completeness or suitability for any particular purpose and disclaims all responsibility and all liability (including without limitation, liability in negligence) for all expenses, losses, damages (including indirect or consequential damage) and costs which you might incur as a result of the data being inaccurate or incomplete in any way and for any reason.
© The State of Queensland (Department of Resources) 2021
© StreetPro 2022
© Brisbane City Council 2025

Projection: Map Grid of Australia, Zone 56
Horizontal Datum: Geocentric Datum of Australia 1994

Approximate Scale @ A3 1:10,000

0 200 400
Metres

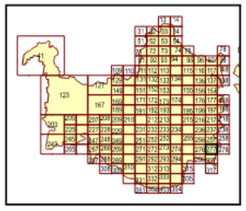

OPM-12.1

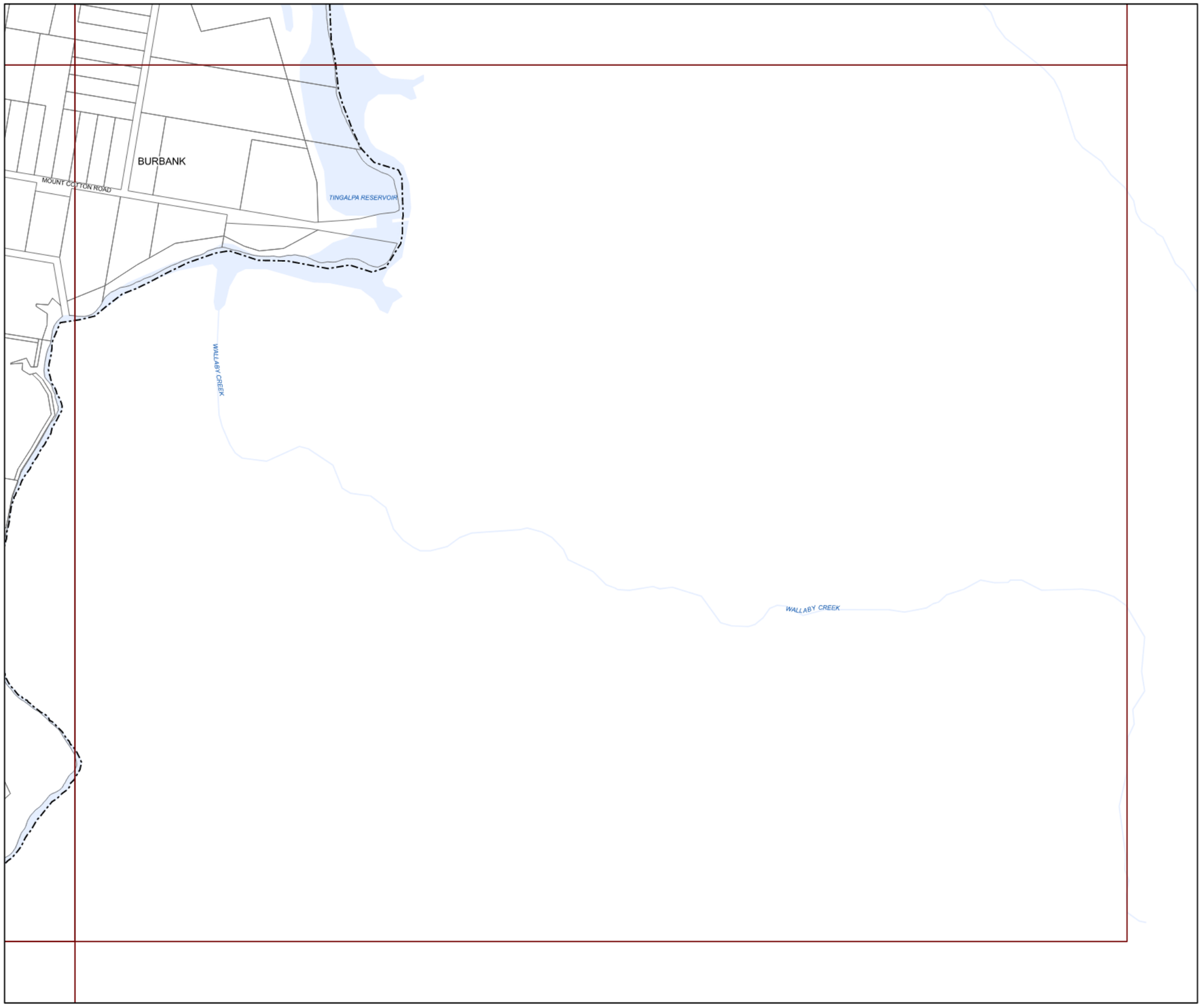

BRISBANE CITY
Planning Scheme

Long Term Infrastructure Plans
Other Plan Map

Stormwater Network

- Backflow prevention device
- Bioretention swale
- Natural channel
- Pipe - new
- Pipe - relief
- Culvert
- SQID
- Land acquisition
- Natural channel
- Rehabilitation

Boundaries

- Suburb boundaries
- Priority infrastructure area
- Stormwater service catchments
- Property boundaries
- Individual network map boundaries
- Waterbody

NOTES: This map is notional only and should not be used for interpreting City Plan provisions relating to specific sites.
To properly interpret the maps, the planning scheme must be referred to.
As adopted by Council, Effective 27th June 2025.
Based on Cadastral Data provided with the permission of the Department of Resources.
While every care is taken to ensure the accuracy of this data, the Brisbane City Council and the copyright owners, in permitting the use of this data, make no representations or warranties about its accuracy, reliability, completeness or suitability for any particular purpose and disclaims all responsibility and all liability (including without limitation, liability in negligence) for all expenses, losses, damages (including indirect or consequential damage) and costs which you might incur as a result of the data being inaccurate or incomplete in any way and for any reason.
© The State of Queensland (Department of Resources) 2021
© StreetPro 2022
© Brisbane City Council 2025

Projection: Map Grid of Australia, Zone 56
Horizontal Datum: Geocentric Datum of Australia 1994

Approximate Scale @ A3 1:10,000

0 200 400
Metres

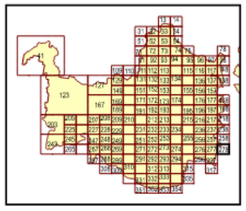

OPM-12.1

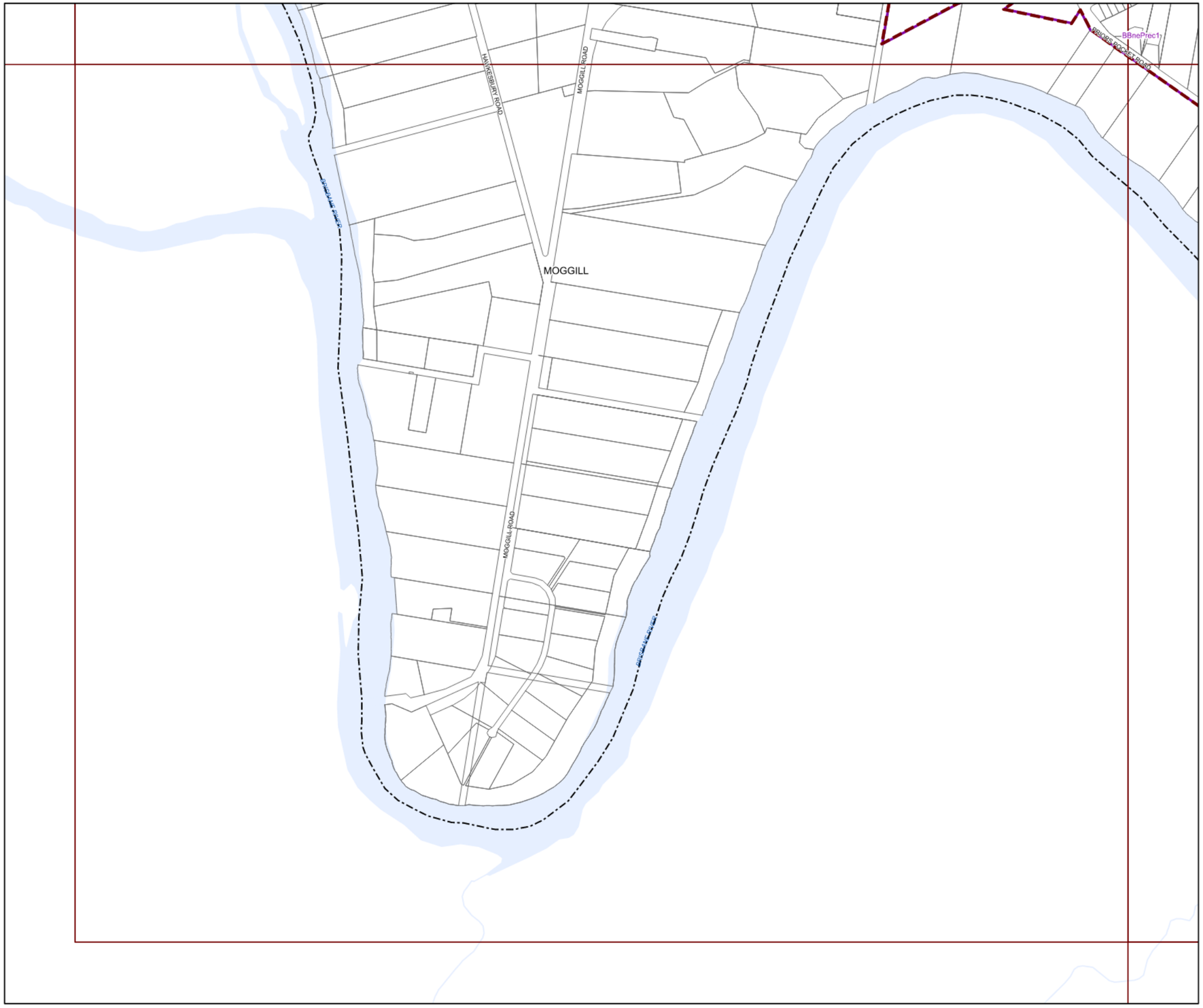

BRISBANE CITY
Planning Scheme

Long Term Infrastructure Plans
Other Plan Map

Stormwater Network

- Backflow prevention device
- Bioretention swale
- Natural channel
- Pipe - new
- Pipe - relief
- Culvert
- SQID
- Land acquisition
- Natural channel
- Rehabilitation

Boundaries

- Suburb boundaries
- Priority infrastructure area
- Stormwater service catchments
- Property boundaries
- Individual network map boundaries
- Waterbody

NOTES: This map is notional only and should not be used for interpreting City Plan provisions relating to specific sites.
To properly interpret the maps, the planning scheme must be referred to.
As adopted by Council, Effective 27th June 2025.
Based on Cadastral Data provided with the permission of the Department of Resources.
While every care is taken to ensure the accuracy of this data, the Brisbane City Council and the copyright owners, in permitting the use of this data, make no representations or warranties about its accuracy, reliability, completeness or suitability for any particular purpose and disclaims all responsibility and all liability (including without limitation, liability in negligence) for all expenses, losses, damages (including indirect or consequential damage) and costs which you might incur as a result of the data being inaccurate or incomplete in any way and for any reason.
© The State of Queensland (Department of Resources) 2021
© StreetPro 2022
© Brisbane City Council 2025

Projection: Map Grid of Australia, Zone 56
Horizontal Datum: Geocentric Datum of Australia 1994

Approximate Scale @ A3 1:10,000

0 200 400
Metres

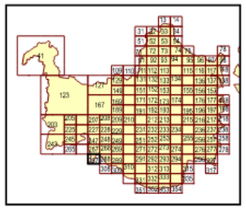

OPM-12.1

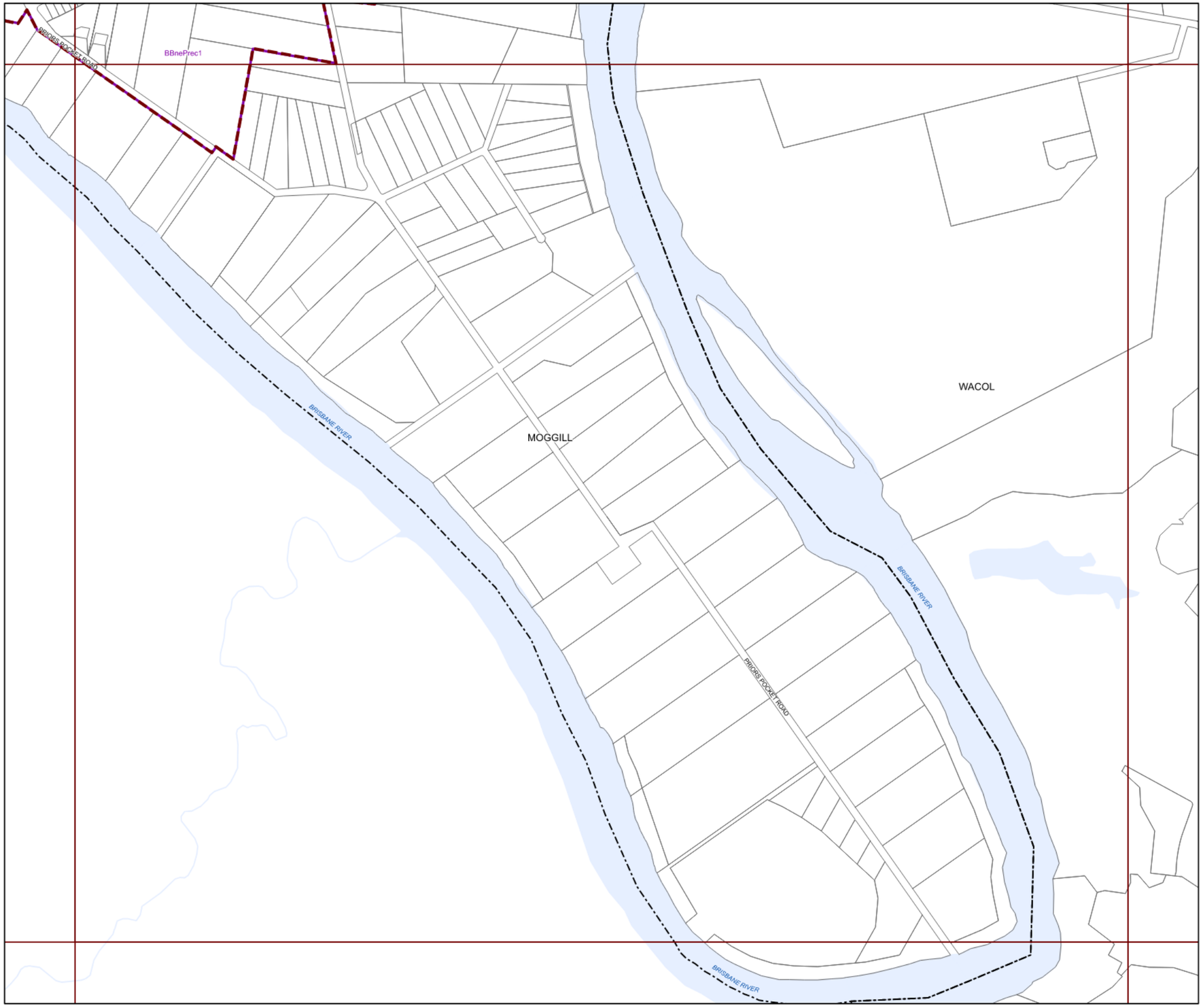

BRISBANE CITY
Planning Scheme

Long Term Infrastructure Plans
Other Plan Map

Stormwater Network

- Backflow prevention device
- Bioretention swale
- Natural channel
- Pipe - new
- Pipe - relief
- Culvert
- SQID
- Land acquisition
- Natural channel
- Rehabilitation

Boundaries

- Suburb boundaries
- Priority infrastructure area
- Stormwater service catchments
- Property boundaries
- Individual network map boundaries
- Waterbody

NOTES: This map is notional only and should not be used for interpreting City Plan provisions relating to specific sites.
To properly interpret the maps, the planning scheme must be referred to.
As adopted by Council, Effective 27th June 2025.
Based on Cadastral Data provided with the permission of the Department of Resources.
While every care is taken to ensure the accuracy of this data, the Brisbane City Council and the copyright owners, in permitting the use of this data, make no representations or warranties about its accuracy, reliability, completeness or suitability for any particular purpose and disclaims all responsibility and all liability (including without limitation, liability in negligence) for all expenses, losses, damages (including indirect or consequential damage) and costs which you might incur as a result of the data being inaccurate or incomplete in any way and for any reason.
© The State of Queensland (Department of Resources) 2021
© StreetPro 2022
© Brisbane City Council 2025

Projection: Map Grid of Australia, Zone 56
Horizontal Datum: Geocentric Datum of Australia 1994

Approximate Scale @ A3 1:10,000

0 200 400
Metres

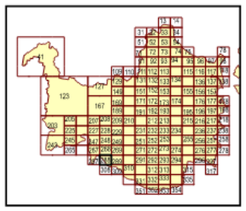

OPM-12.1

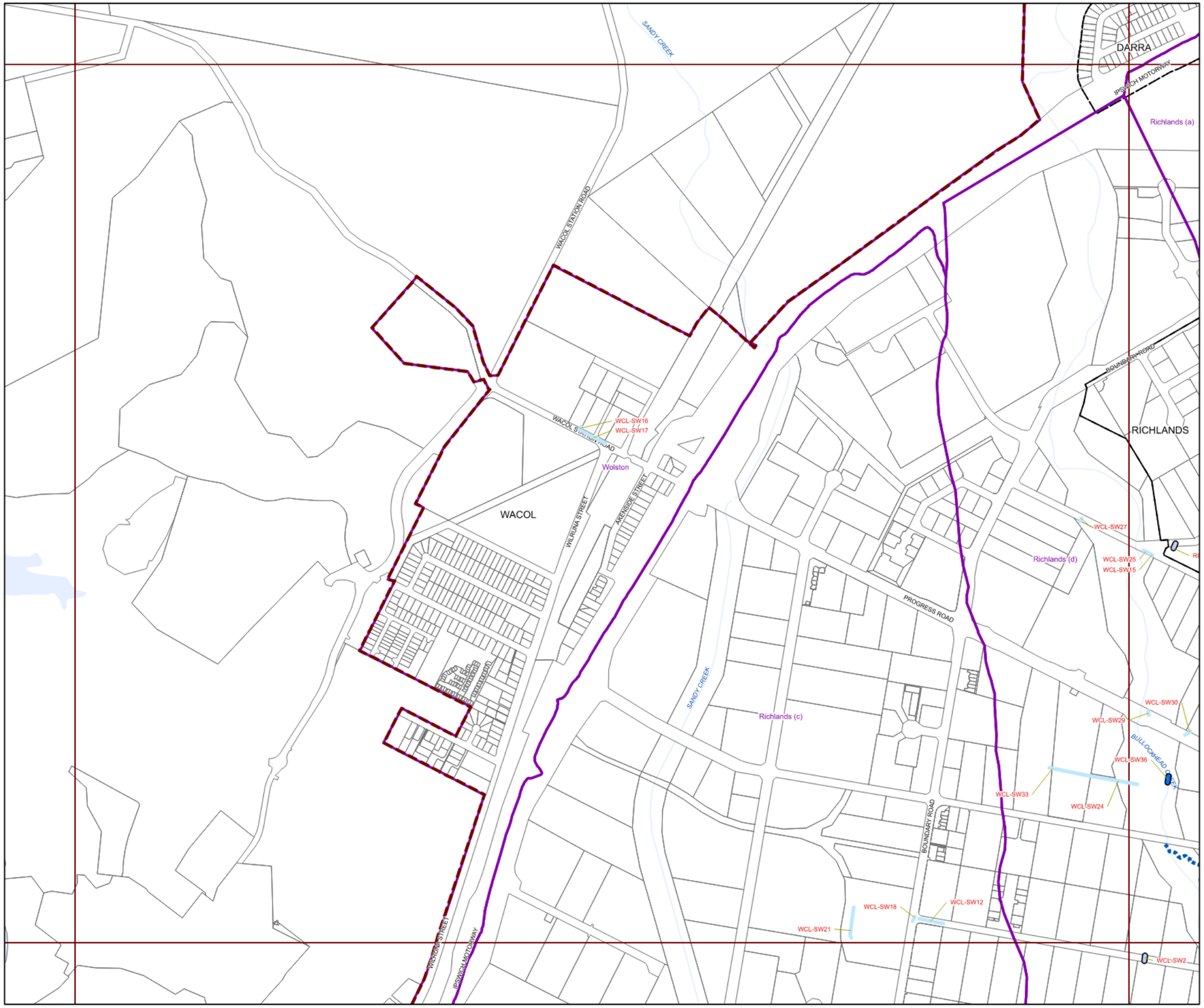

BRISBANE CITY
Planning Scheme

Long Term Infrastructure Plans
Other Plan Map

Stormwater Network

- Backflow prevention device
- Bioretention swale
- Natural channel
- Pipe - new
- Pipe - relief
- Culvert
- SQID
- Land acquisition
- Natural channel
- Rehabilitation

Boundaries

- Suburb boundaries
- Priority infrastructure area
- Stormwater service catchments
- Property boundaries
- Individual network map boundaries
- Waterbody

NOTES: This map is notional only and should not be used for interpreting City Plan provisions relating to specific sites.
To properly interpret the maps, the planning scheme must be referred to.
As adopted by Council, Effective 27th June 2025.
Based on Cadastral Data provided with the permission of the Department of Resources.
While every care is taken to ensure the accuracy of this data, the Brisbane City Council and the copyright owners, in permitting the use of this data, make no representations or warranties about its accuracy, reliability, completeness or suitability for any particular purpose and disclaims all responsibility and all liability (including without limitation, liability in negligence) for all expenses, losses, damages (including indirect or consequential damage) and costs which you might incur as a result of the data being inaccurate or incomplete in any way and for any reason.
© The State of Queensland (Department of Resources) 2021
© StreetPro 2022
© Brisbane City Council 2025

Projection: Map Grid of Australia, Zone 56
Horizontal Datum: Geocentric Datum of Australia 1994

Approximate Scale @ A3 1:10,000

0 200 400
Metres

OPM-12.1

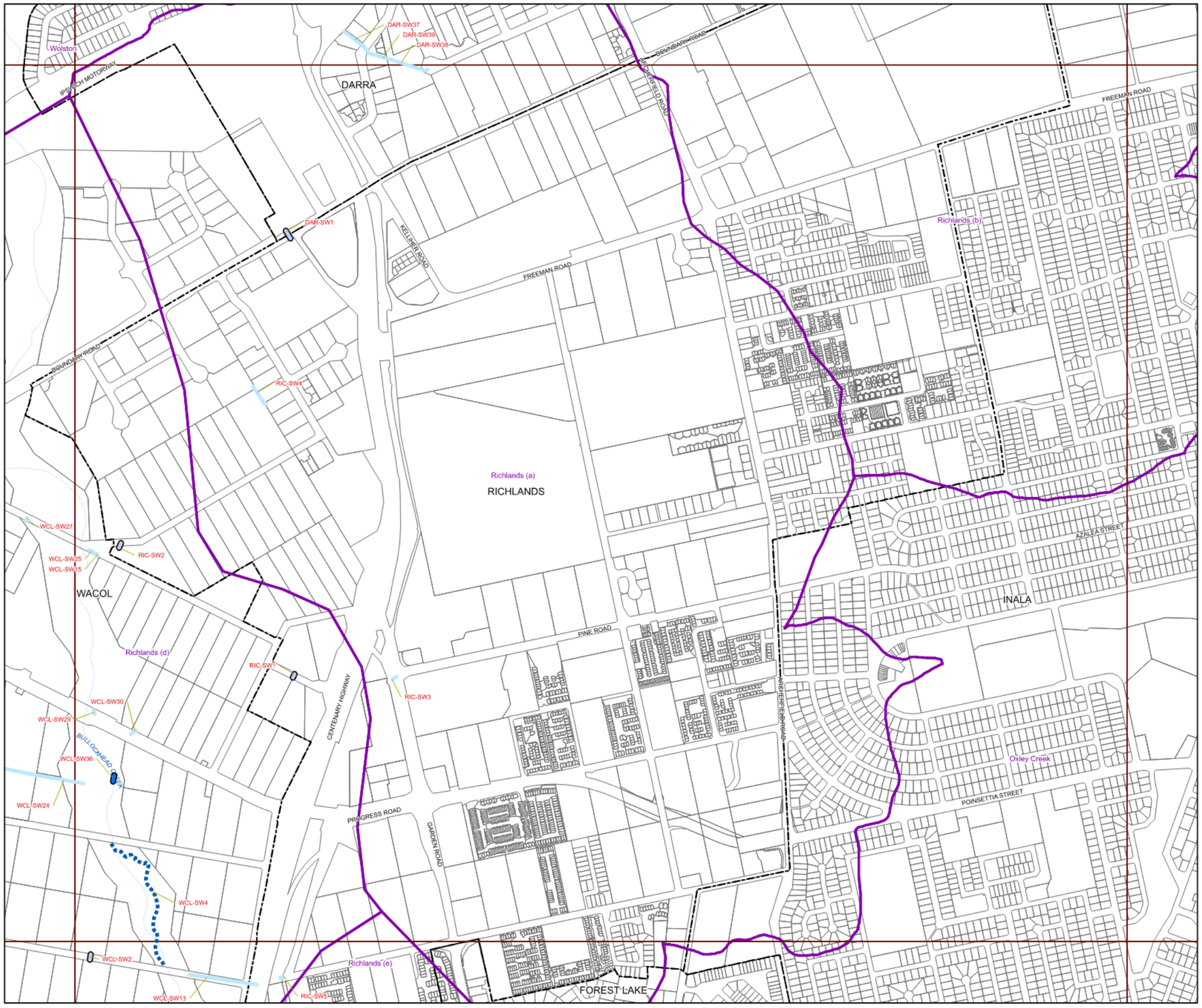

BRISBANE CITY
Planning Scheme

Long Term Infrastructure Plans
Other Plan Map

Stormwater Network

- Backflow prevention device
- Bioretention swale
- Natural channel
- Pipe - new
- Pipe - relief
- Culvert
- SQID
- Land acquisition
- Natural channel
- Rehabilitation

Boundaries

- Suburb boundaries
- Priority infrastructure area
- Stormwater service catchments
- Property boundaries
- Individual network map boundaries
- Waterbody

NOTES: This map is notional only and should not be used for interpreting City Plan provisions relating to specific sites.
To properly interpret the maps, the planning scheme must be referred to.
As adopted by Council, Effective 27th June 2025.
Based on Cadastral Data provided with the permission of the Department of Resources.
While every care is taken to ensure the accuracy of this data, the Brisbane City Council and the copyright owners, in permitting the use of this data, make no representations or warranties about its accuracy, reliability, completeness or suitability for any particular purpose and disclaims all responsibility and all liability (including without limitation, liability in negligence) for all expenses, losses, damages (including indirect or consequential damage) and costs which you might incur as a result of the data being inaccurate or incomplete in any way and for any reason.
© The State of Queensland (Department of Resources) 2021
© StreetPro 2022
© Brisbane City Council 2025

Projection: Map Grid of Australia, Zone 56
Horizontal Datum: Geocentric Datum of Australia 1994

Approximate Scale @ A3 1:10,000

0 200 400
Metres

OPM-12.1

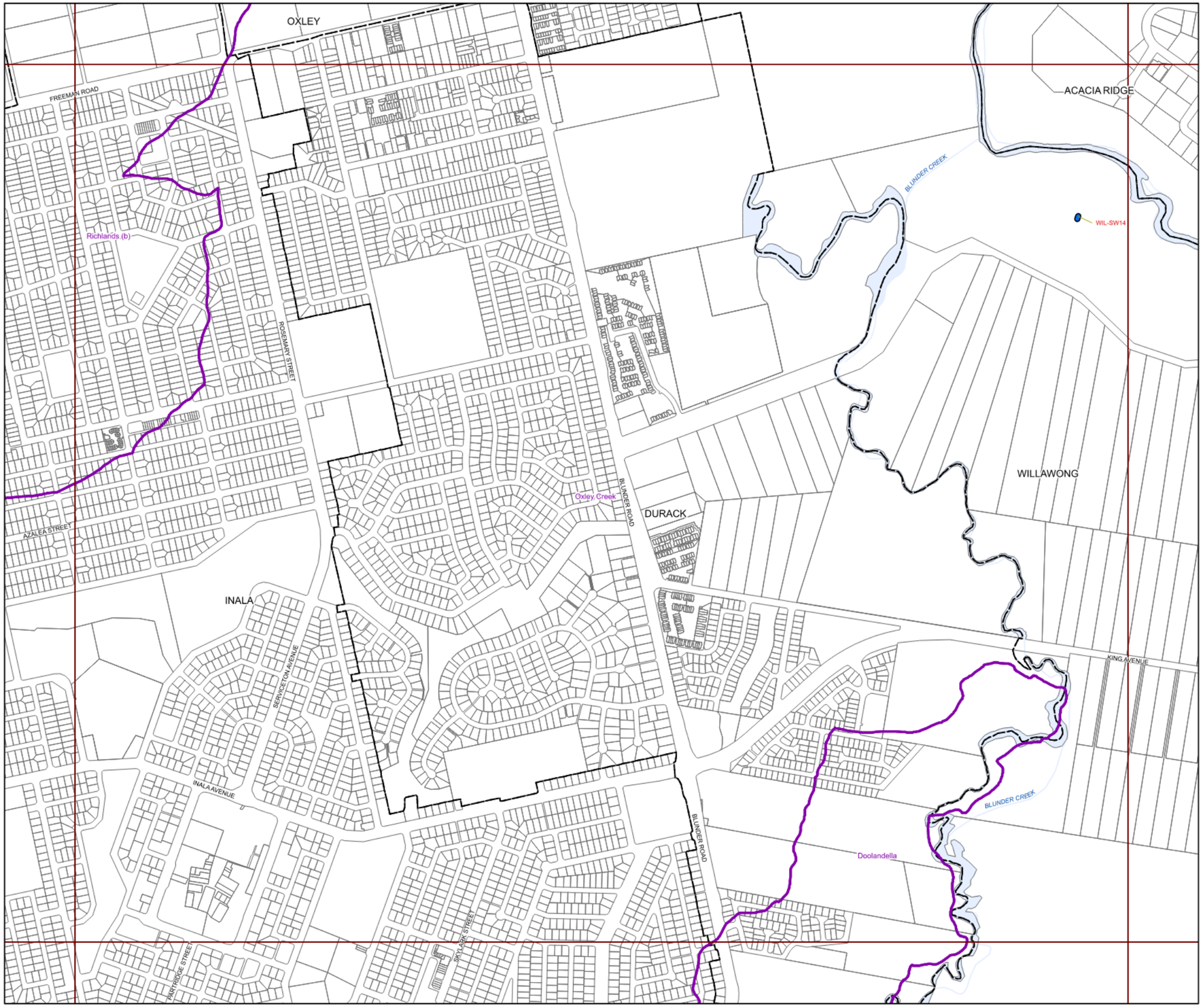

BRISBANE CITY
Planning Scheme

Long Term Infrastructure Plans
Other Plan Map

Stormwater Network

- Backflow prevention device
- Bioretention swale
- Natural channel
- Pipe - new
- Pipe - relief
- Culvert
- SQID
- Land acquisition
- Natural channel
- Rehabilitation

Boundaries

- Suburb boundaries
- Priority infrastructure area
- Stormwater service catchments
- Property boundaries
- Individual network map boundaries
- Waterbody

NOTES: This map is notional only and should not be used for interpreting City Plan provisions relating to specific sites.
To properly interpret the maps, the planning scheme must be referred to.
As adopted by Council, Effective 27th June 2025.
Based on Cadastral Data provided with the permission of the Department of Resources.
While every care is taken to ensure the accuracy of this data, the Brisbane City Council and the copyright owners, in permitting the use of this data, make no representations or warranties about its accuracy, reliability, completeness or suitability for any particular purpose and disclaims all responsibility and all liability (including without limitation, liability in negligence) for all expenses, losses, damages (including indirect or consequential damage) and costs which you might incur as a result of the data being inaccurate or incomplete in any way and for any reason.
© The State of Queensland (Department of Resources) 2021
© StreetPro 2022
© Brisbane City Council 2025

Projection: Map Grid of Australia, Zone 56
Horizontal Datum: Geocentric Datum of Australia 1994

Approximate Scale @ A3 1:10,000

0 200 400
Metres

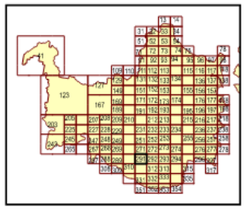

OPM-12.1

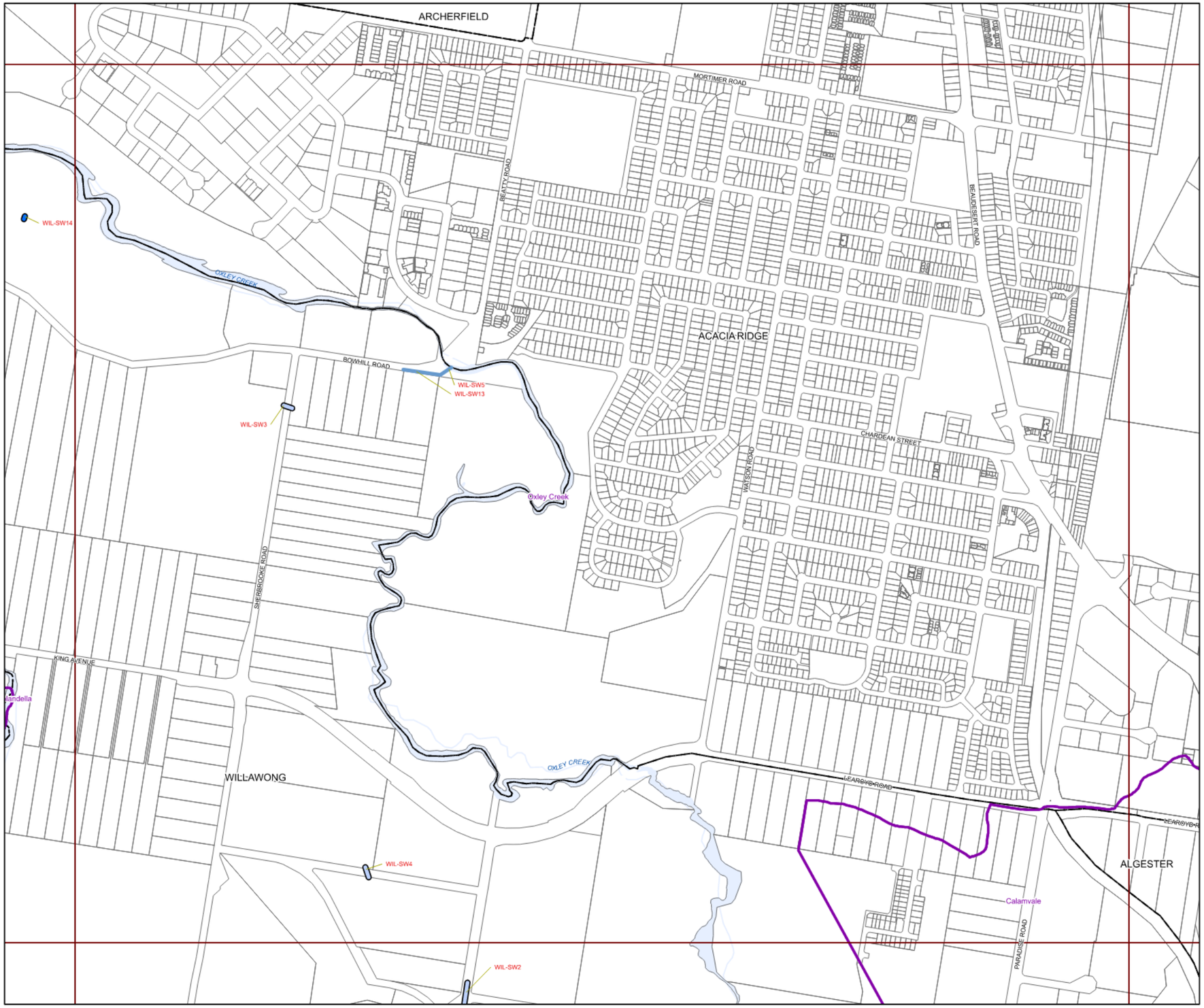

BRISBANE CITY
Planning Scheme

Long Term Infrastructure Plans
Other Plan Map

Stormwater Network

- Backflow prevention device
- Bioretention swale
- Natural channel
- Pipe - new
- Pipe - relief
- Culvert
- SQID
- Land acquisition
- Natural channel
- Rehabilitation

Boundaries

- Suburb boundaries
- Priority infrastructure area
- Stormwater service catchments
- Property boundaries
- Individual network map boundaries
- Waterbody

NOTES: This map is notional only and should not be used for interpreting City Plan provisions relating to specific sites. To properly interpret the maps, the planning scheme must be referred to.
As adopted by Council, Effective 27th June 2025.
Based on Cadastral Data provided with the permission of the Department of Resources.
While every care is taken to ensure the accuracy of this data, the Brisbane City Council and the copyright owners, in permitting the use of this data, make no representations or warranties about its accuracy, reliability, completeness or suitability for any particular purpose and disclaims all responsibility and all liability (including without limitation, liability in negligence) for all expenses, losses, damages (including indirect or consequential damage) and costs which you might incur as a result of the data being inaccurate or incomplete in any way and for any reason.
© The State of Queensland (Department of Resources) 2021
© StreetPro 2022
© Brisbane City Council 2025

Projection: Map Grid of Australia, Zone 56
Horizontal Datum: Geocentric Datum of Australia 1994

Approximate Scale @ A3 1:10,000

0 200 400
Metres

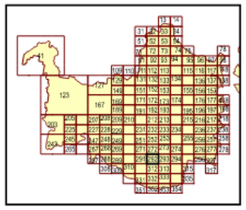

OPM-12.1

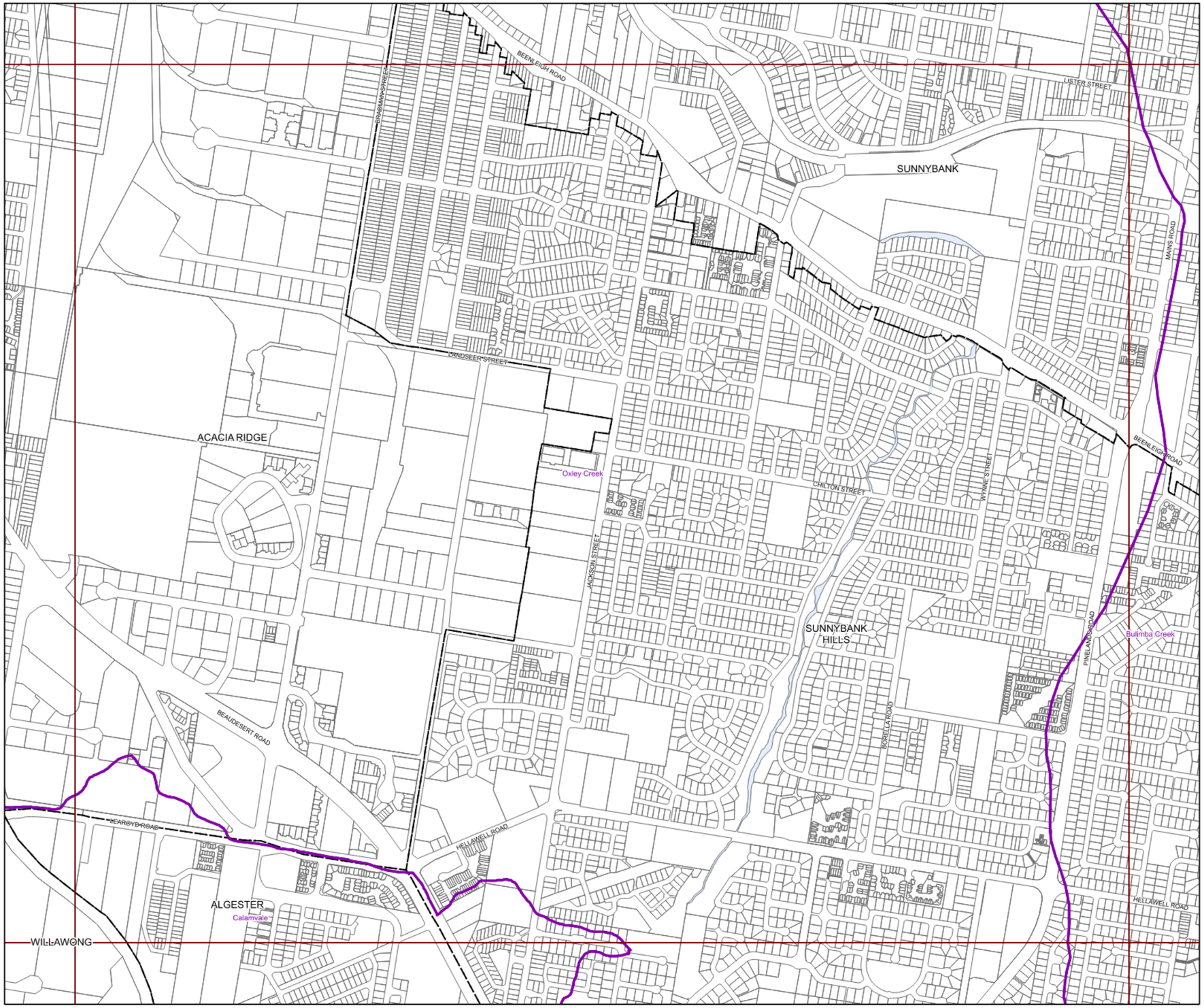

BRISBANE CITY
Planning Scheme

Long Term Infrastructure Plans
Other Plan Map

Stormwater Network

- Backflow prevention device
- Bioretention swale
- Natural channel
- Pipe - new
- Pipe - relief
- Culvert
- SQID
- Land acquisition
- Natural channel
- Rehabilitation

Boundaries

- Suburb boundaries
- Priority infrastructure area
- Stormwater service catchments
- Property boundaries
- Individual network map boundaries
- Waterbody

NOTES: This map is notional only and should not be used for interpreting City Plan provisions relating to specific sites.
To properly interpret the maps, the planning scheme must be referred to.
As adopted by Council, Effective 27th June 2025.
Based on Cadastral Data provided with the permission of the Department of Resources.
While every care is taken to ensure the accuracy of this data, the Brisbane City Council and the copyright owners, in permitting the use of this data, make no representations or warranties about its accuracy, reliability, completeness or suitability for any particular purpose and disclaims all responsibility and all liability (including without limitation, liability in negligence) for all expenses, losses, damages (including indirect or consequential damage) and costs which you might incur as a result of the data being inaccurate or incomplete in any way and for any reason.
© The State of Queensland (Department of Resources) 2021
© StreetPro 2022
© Brisbane City Council 2025

Projection: Map Grid of Australia, Zone 56
Horizontal Datum: Geocentric Datum of Australia 1994

Approximate Scale @ A3 1:10,000

0 200 400
Metres

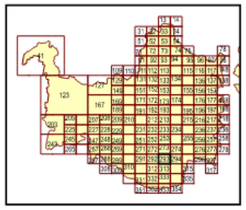

OPM-12.1

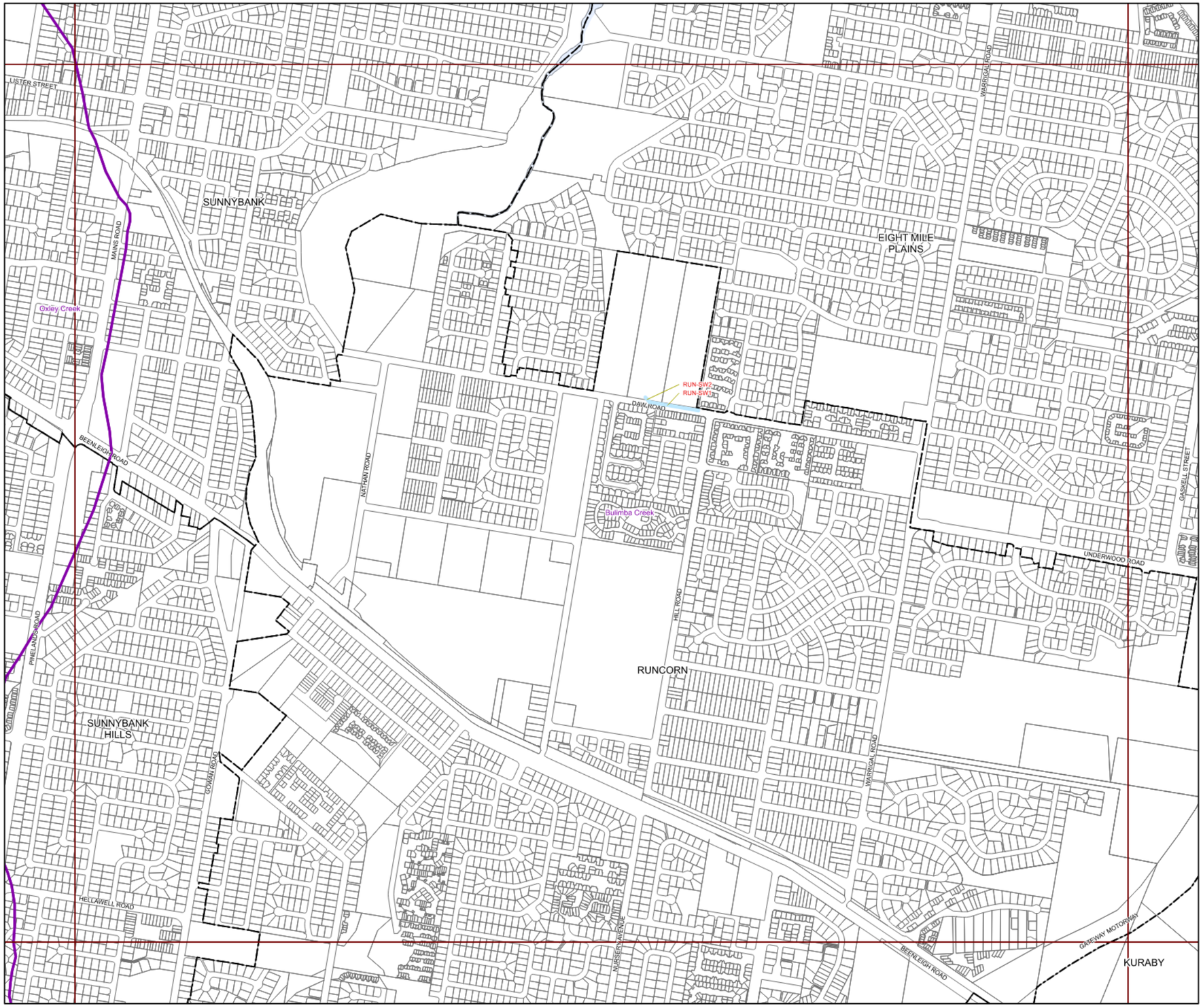

BRISBANE CITY
Planning Scheme

Long Term Infrastructure Plans
Other Plan Map

Stormwater Network

- Backflow prevention device
- Bioretention swale
- Natural channel
- Pipe - new
- Pipe - relief
- Culvert
- SQID
- Land acquisition
- Natural channel
- Rehabilitation

Boundaries

- Suburb boundaries
- Priority infrastructure area
- Stormwater service catchments
- Property boundaries
- Individual network map boundaries
- Waterbody

NOTES: This map is notional only and should not be used for interpreting City Plan provisions relating to specific sites.
To properly interpret the maps, the planning scheme must be referred to.
As adopted by Council, Effective 27th June 2025.
Based on Cadastral Data provided with the permission of the Department of Resources.
While every care is taken to ensure the accuracy of this data, the Brisbane City Council and the copyright owners, in permitting the use of this data, make no representations or warranties about its accuracy, reliability, completeness or suitability for any particular purpose and disclaims all responsibility and all liability (including without limitation, liability in negligence) for all expenses, losses, damages (including indirect or consequential damage) and costs which you might incur as a result of the data being inaccurate or incomplete in any way and for any reason.
© The State of Queensland (Department of Resources) 2021
© StreetPro 2022
© Brisbane City Council 2025

Projection: Map Grid of Australia, Zone 56
Horizontal Datum: Geocentric Datum of Australia 1994

Approximate Scale @ A3 1:10,000

0 200 400
Metres

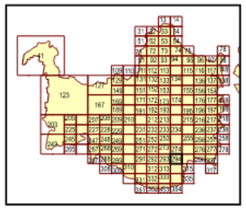

OPM-12.1

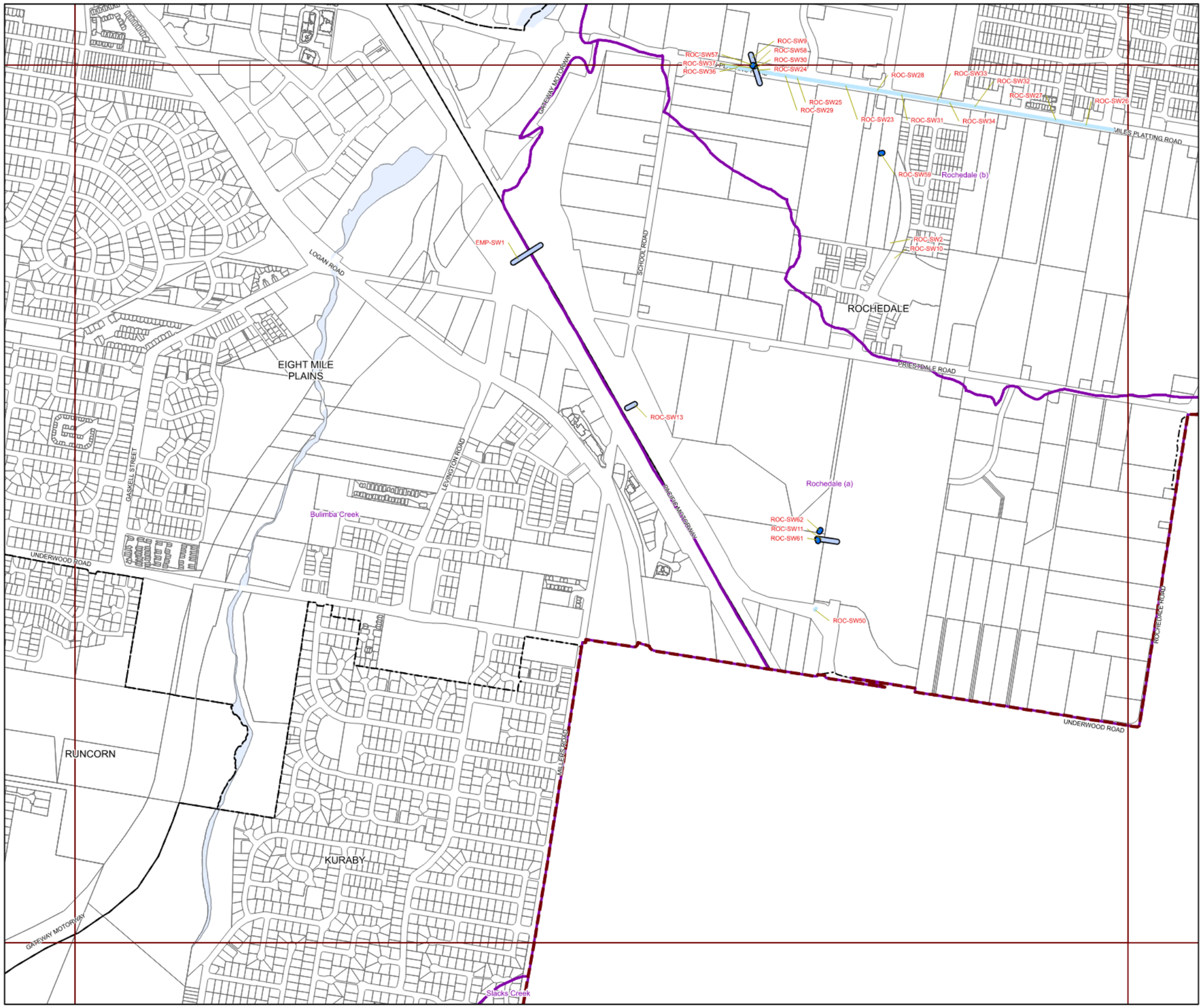

BRISBANE CITY
Planning Scheme

Long Term Infrastructure Plans
Other Plan Map

Stormwater Network

- Backflow prevention device
- Bioretention swale
- Natural channel
- Pipe - new
- Pipe - relief
- Culvert
- SQID
- Land acquisition
- Natural channel
- Rehabilitation

Boundaries

- Suburb boundaries
- Priority infrastructure area
- Stormwater service catchments
- Property boundaries
- Individual network map boundaries
- Waterbody

NOTES: This map is notional only and should not be used for interpreting City Plan provisions relating to specific sites.
To properly interpret the maps, the planning scheme must be referred to.
As adopted by Council, Effective 27th June 2025.
Based on Cadastral Data provided with the permission of the Department of Resources.
While every care is taken to ensure the accuracy of this data, the Brisbane City Council and the copyright owners, in permitting the use of this data, make no representations or warranties about its accuracy, reliability, completeness or suitability for any particular purpose and disclaims all responsibility and all liability (including without limitation, liability in negligence) for all expenses, losses, damages (including indirect or consequential damage) and costs which you might incur as a result of the data being inaccurate or incomplete in any way and for any reason.
© The State of Queensland (Department of Resources) 2021
© StreetPro 2022
© Brisbane City Council 2025

Projection: Map Grid of Australia, Zone 56
Horizontal Datum: Geocentric Datum of Australia 1994

Approximate Scale @ A3 1:10,000

0 200 400
Metres

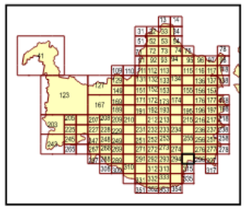

OPM-12.1

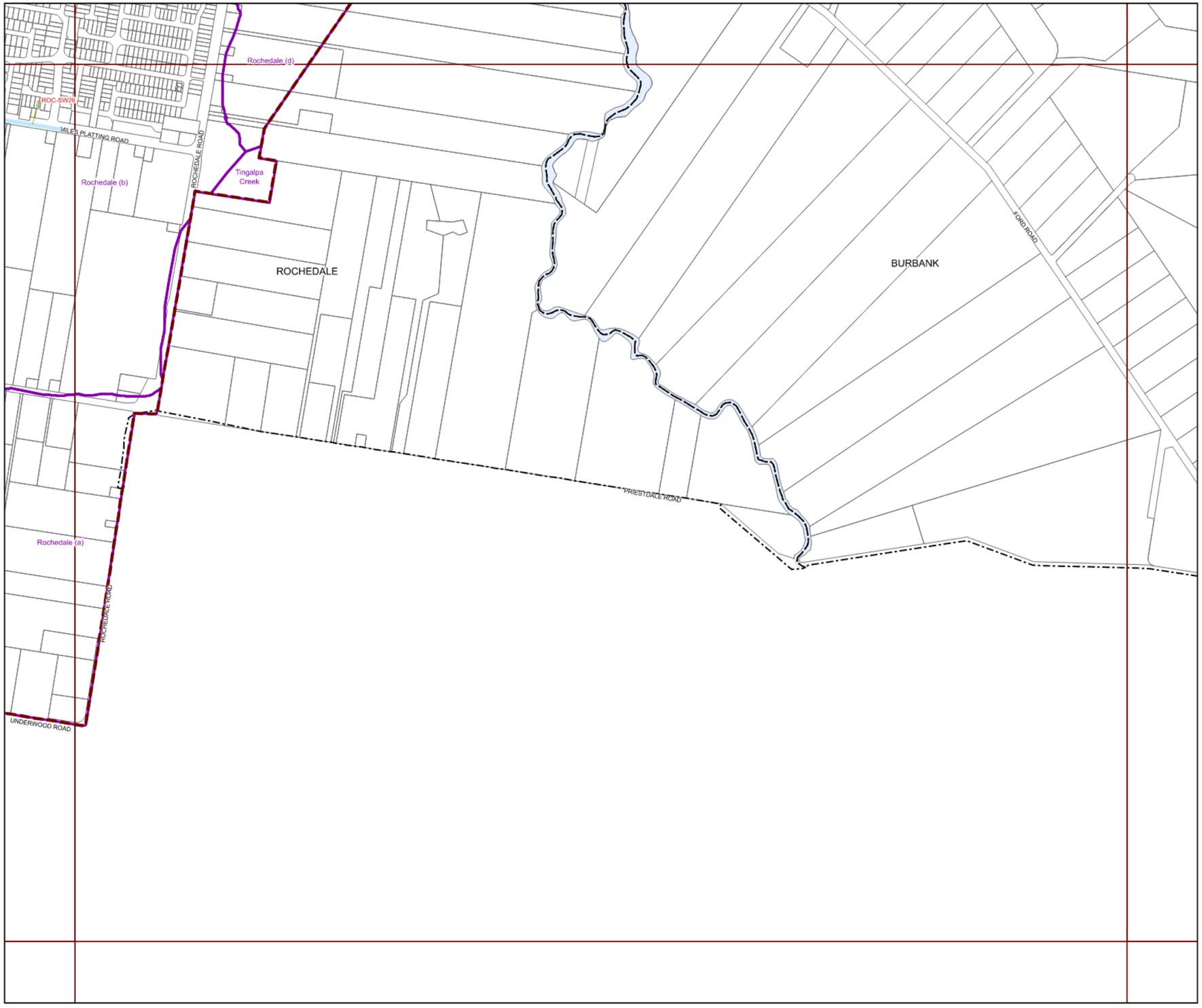

BRISBANE CITY
Planning Scheme

Long Term Infrastructure Plans
Other Plan Map

Stormwater Network

- Backflow prevention device
- Bioretention swale
- Natural channel
- Pipe - new
- Pipe - relief
- Culvert
- SQID
- Land acquisition
- Natural channel
- Rehabilitation

Boundaries

- Suburb boundaries
- Priority infrastructure area
- Stormwater service catchments
- Property boundaries
- Individual network map boundaries
- Waterbody

NOTES: This map is notional only and should not be used for interpreting City Plan provisions relating to specific sites.
To properly interpret the maps, the planning scheme must be referred to.
As adopted by Council, Effective 27th June 2025.
Based on Cadastral Data provided with the permission of the Department of Resources.
While every care is taken to ensure the accuracy of this data, the Brisbane City Council and the copyright owners, in permitting the use of this data, make no representations or warranties about its accuracy, reliability, completeness or suitability for any particular purpose and disclaims all responsibility and all liability (including without limitation, liability in negligence) for all expenses, losses, damages (including indirect or consequential damage) and costs which you might incur as a result of the data being inaccurate or incomplete in any way and for any reason.
© The State of Queensland (Department of Resources) 2021
© StreetPro 2022
© Brisbane City Council 2025

Projection: Map Grid of Australia, Zone 56
Horizontal Datum: Geocentric Datum of Australia 1994

Approximate Scale @ A3 1:10,000

0 200 400
Metres

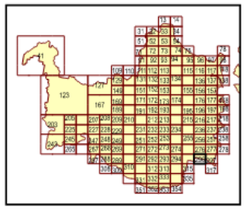

OPM-12.1

BRISBANE CITY
Planning Scheme

Long Term Infrastructure Plans
Other Plan Map

Stormwater Network

- Backflow prevention device
- Bioretention swale
- Natural channel
- Pipe - new
- Pipe - relief
- Culvert
- SQID
- Land acquisition
- Natural channel
- Rehabilitation

Boundaries

- Suburb boundaries
- Priority infrastructure area
- Stormwater service catchments
- Property boundaries
- Individual network map boundaries
- Waterbody

NOTES: This map is notional only and should not be used for interpreting City Plan provisions relating to specific sites.
To properly interpret the maps, the planning scheme must be referred to.
As adopted by Council, Effective 27th June 2025.
Based on Cadastral Data provided with the permission of the Department of Resources.
While every care is taken to ensure the accuracy of this data, the Brisbane City Council and the copyright owners, in permitting the use of this data, make no representations or warranties about its accuracy, reliability, completeness or suitability for any particular purpose and disclaims all responsibility and all liability (including without limitation, liability in negligence) for all expenses, losses, damages (including indirect or consequential damage) and costs which you might incur as a result of the data being inaccurate or incomplete in any way and for any reason.
© The State of Queensland (Department of Resources) 2021
© StreetPro 2022
© Brisbane City Council 2025

Projection: Map Grid of Australia, Zone 56
Horizontal Datum: Geocentric Datum of Australia 1994

Approximate Scale @ A3 1:10,000

0 200 400
Metres

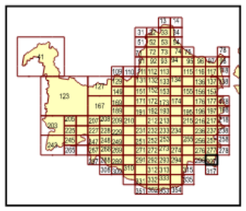

OPM-12.1



BRISBANE CITY
Planning Scheme

Long Term Infrastructure Plans
Other Plan Map

Stormwater Network

- Backflow prevention device
- Bioretention swale
- Natural channel
- Pipe - new
- Pipe - relief
- Culvert
- SQID
- Land acquisition
- Natural channel
- Rehabilitation

Boundaries

- Suburb boundaries
- Priority infrastructure area
- Stormwater service catchments
- Property boundaries
- Individual network map boundaries
- Waterbody

NOTES: This map is notional only and should not be used for interpreting City Plan provisions relating to specific sites.
To properly interpret the maps, the planning scheme must be referred to.
As adopted by Council, Effective 27th June 2025.
Based on Cadastral Data provided with the permission of the Department of Resources.
While every care is taken to ensure the accuracy of this data, the Brisbane City Council and the copyright owners, in permitting the use of this data, make no representations or warranties about its accuracy, reliability, completeness or suitability for any particular purpose and disclaims all responsibility and all liability (including without limitation, liability in negligence) for all expenses, losses, damages (including indirect or consequential damage) and costs which you might incur as a result of the data being inaccurate or incomplete in any way and for any reason.
© The State of Queensland (Department of Resources) 2021
© StreetPro 2022
© Brisbane City Council 2025

Projection: Map Grid of Australia, Zone 56
Horizontal Datum: Geocentric Datum of Australia 1994

Approximate Scale @ A3 1:10,000

0 200 400
Metres

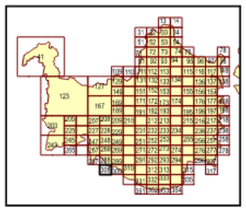

OPM-12.1

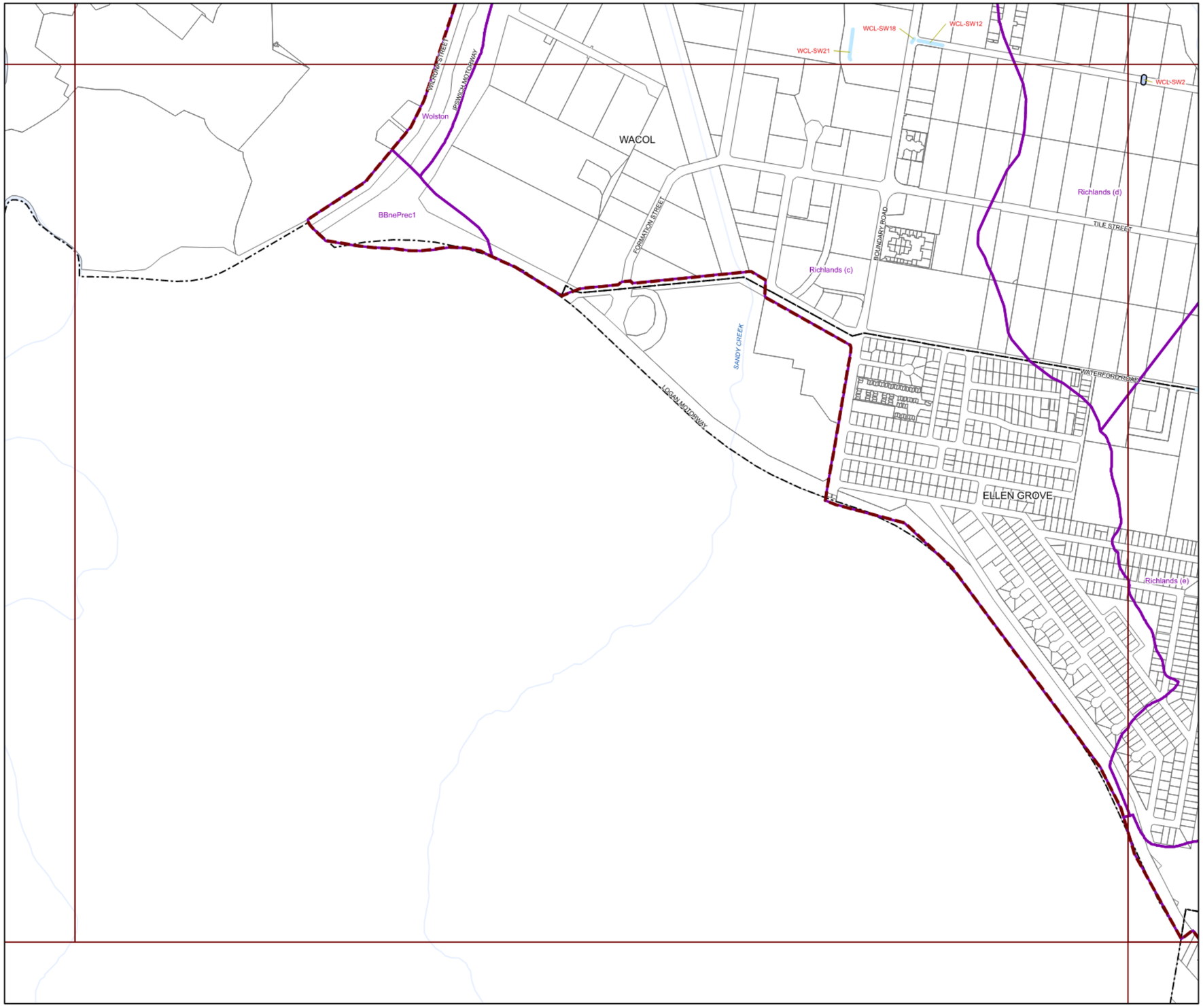

BRISBANE CITY
Planning Scheme

Long Term Infrastructure Plans
Other Plan Map

Stormwater Network

- Backflow prevention device
- Bioretention swale
- Natural channel
- Pipe - new
- Pipe - relief
- Culvert
- SQID
- Land acquisition
- Natural channel
- Rehabilitation

Boundaries

- Suburb boundaries
- Priority infrastructure area
- Stormwater service catchments
- Property boundaries
- Individual network map boundaries
- Waterbody

NOTES: This map is notional only and should not be used for interpreting City Plan provisions relating to specific sites.
To properly interpret the maps, the planning scheme must be referred to.
As adopted by Council, Effective 27th June 2025.
Based on Cadastral Data provided with the permission of the Department of Resources.
While every care is taken to ensure the accuracy of this data, the Brisbane City Council and the copyright owners, in permitting the use of this data, make no representations or warranties about its accuracy, reliability, completeness or suitability for any particular purpose and disclaims all responsibility and all liability (including without limitation, liability in negligence) for all expenses, losses, damages (including indirect or consequential damage) and costs which you might incur as a result of the data being inaccurate or incomplete in any way and for any reason.
© The State of Queensland (Department of Resources) 2021
© StreetPro 2022
© Brisbane City Council 2025

Projection: Map Grid of Australia, Zone 56
Horizontal Datum: Geocentric Datum of Australia 1994

Approximate Scale @ A3 1:10,000

0 200 400
Metres

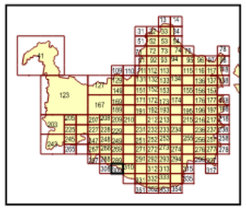

OPM-12.1

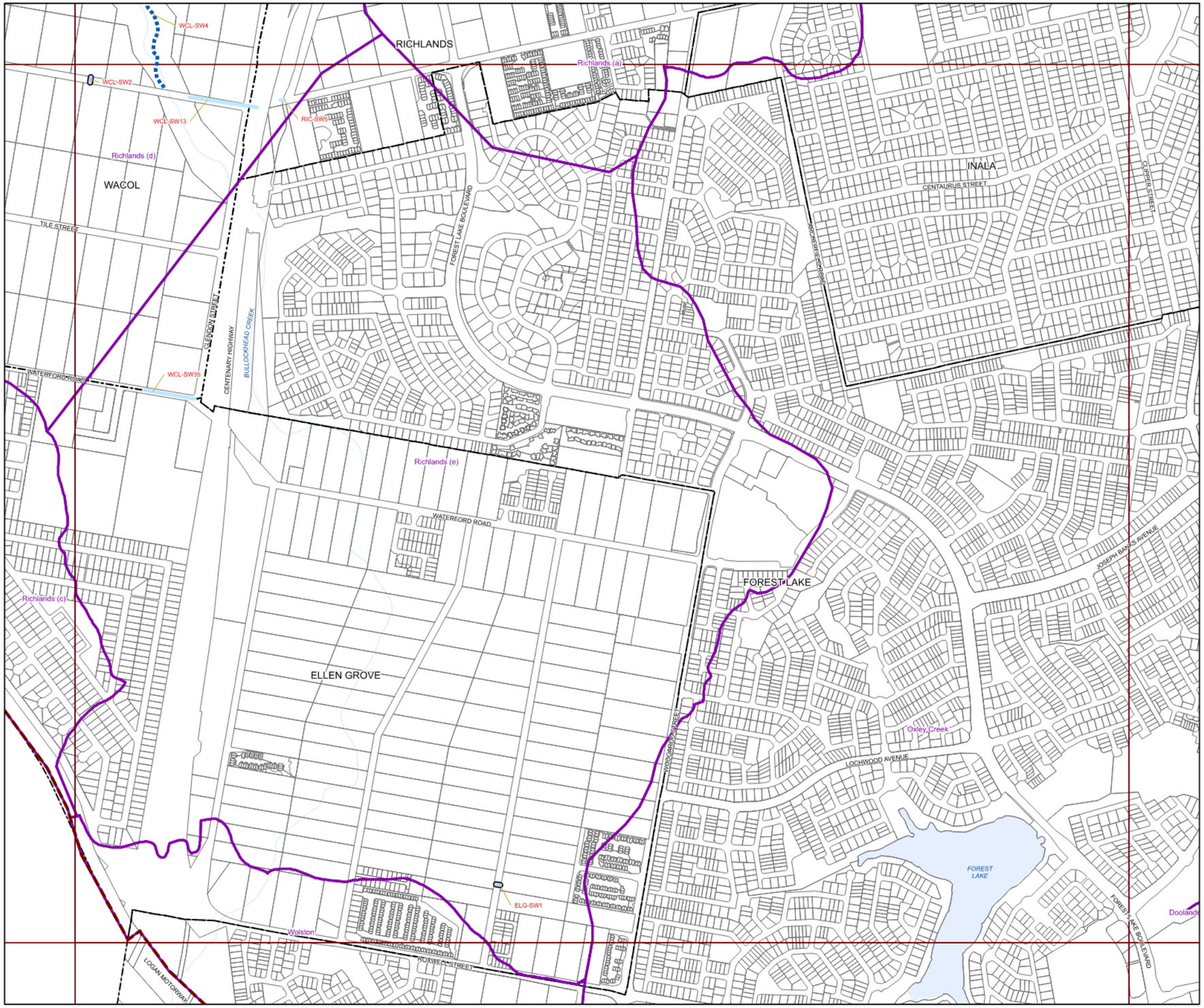

BRISBANE CITY
Planning Scheme

Long Term Infrastructure Plans
Other Plan Map

Stormwater Network

- Backflow prevention device
- Bioretention swale
- Natural channel
- Pipe - new
- Pipe - relief
- Culvert
- SQID
- Land acquisition
- Natural channel
- Rehabilitation

Boundaries

- Suburb boundaries
- Priority infrastructure area
- Stormwater service catchments
- Property boundaries
- Individual network map boundaries
- Waterbody

NOTES: This map is notional only and should not be used for interpreting City Plan provisions relating to specific sites.
To properly interpret the maps, the planning scheme must be referred to.
As adopted by Council, Effective 27th June 2025.
Based on Cadastral Data provided with the permission of the Department of Resources.
While every care is taken to ensure the accuracy of this data, the Brisbane City Council and the copyright owners, in permitting the use of this data, make no representations or warranties about its accuracy, reliability, completeness or suitability for any particular purpose and disclaims all responsibility and all liability (including without limitation, liability in negligence) for all expenses, losses, damages (including indirect or consequential damage) and costs which you might incur as a result of the data being inaccurate or incomplete in any way and for any reason.
© The State of Queensland (Department of Resources) 2021
© StreetPro 2022
© Brisbane City Council 2025

Projection: Map Grid of Australia, Zone 56
Horizontal Datum: Geocentric Datum of Australia 1994

Approximate Scale @ A3 1:10,000

0 200 400
Metres

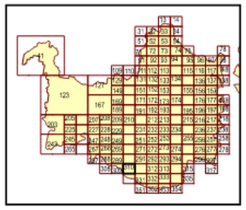

OPM-12.1

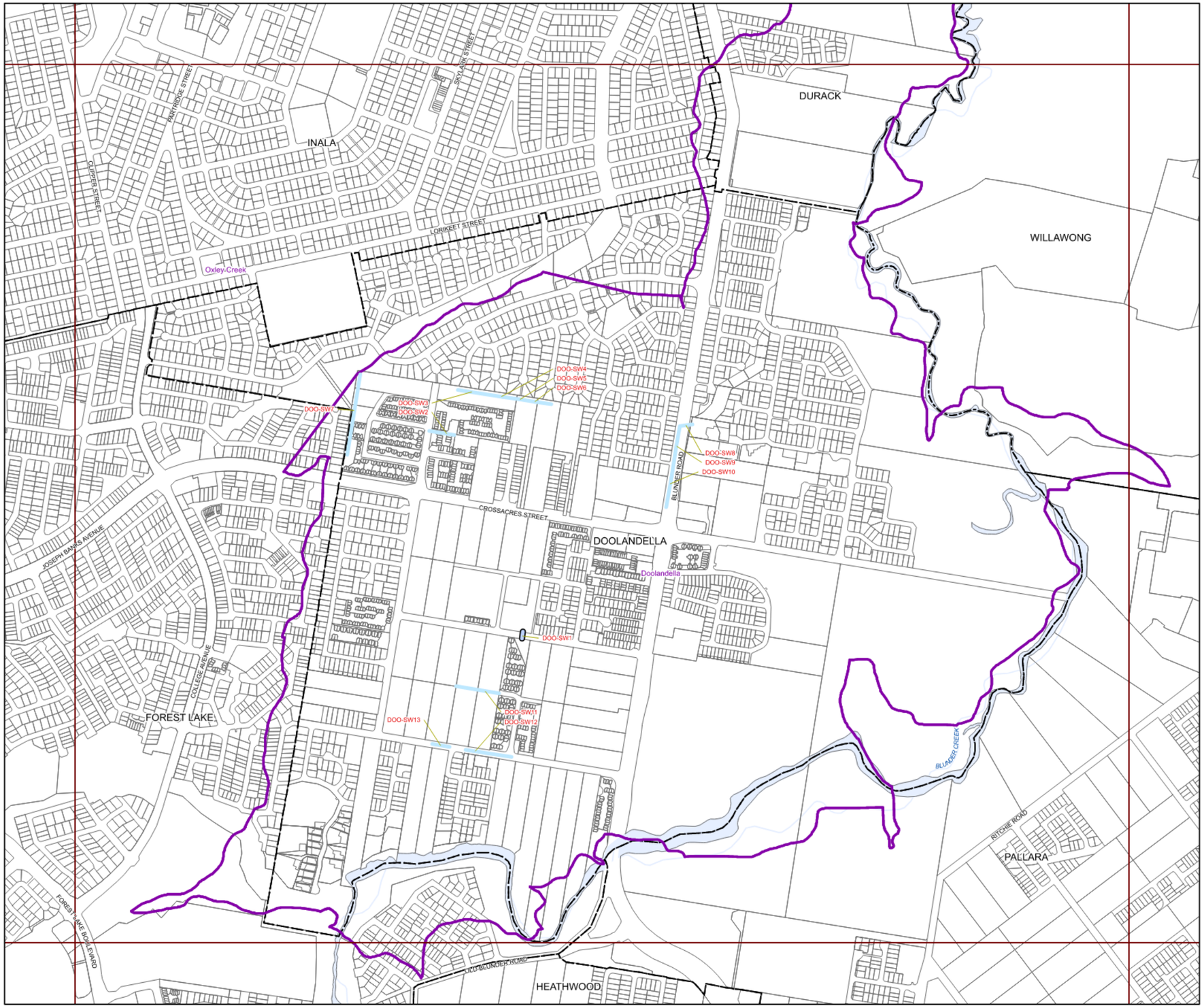

BRISBANE CITY
Planning Scheme

Long Term Infrastructure Plans
Other Plan Map

Stormwater Network

- Backflow prevention device
- Bioretention swale
- Natural channel
- Pipe - new
- Pipe - relief
- Culvert
- SQID
- Land acquisition
- Natural channel
- Rehabilitation

Boundaries

- Suburb boundaries
- Priority infrastructure area
- Stormwater service catchments
- Property boundaries
- Individual network map boundaries
- Waterbody

NOTES: This map is notional only and should not be used for interpreting City Plan provisions relating to specific sites.
To properly interpret the maps, the planning scheme must be referred to.
As adopted by Council, Effective 27th June 2025.
Based on Cadastral Data provided with the permission of the Department of Resources.
While every care is taken to ensure the accuracy of this data, the Brisbane City Council and the copyright owners, in permitting the use of this data, make no representations or warranties about its accuracy, reliability, completeness or suitability for any particular purpose and disclaims all responsibility and all liability (including without limitation, liability in negligence) for all expenses, losses, damages (including indirect or consequential damage) and costs which you might incur as a result of the data being maccurate or incomplete in any way and for any reason.
© The State of Queensland (Department of Resources) 2021
© StreetPro 2022
© Brisbane City Council 2025

Projection: Map Grid of Australia, Zone 56
Horizontal Datum: Geocentric Datum of Australia 1994

Approximate Scale @ A3 1:10,000

0 200 400
Metres

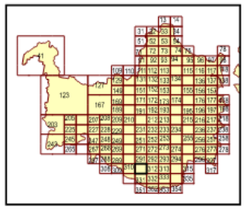

OPM-12.1

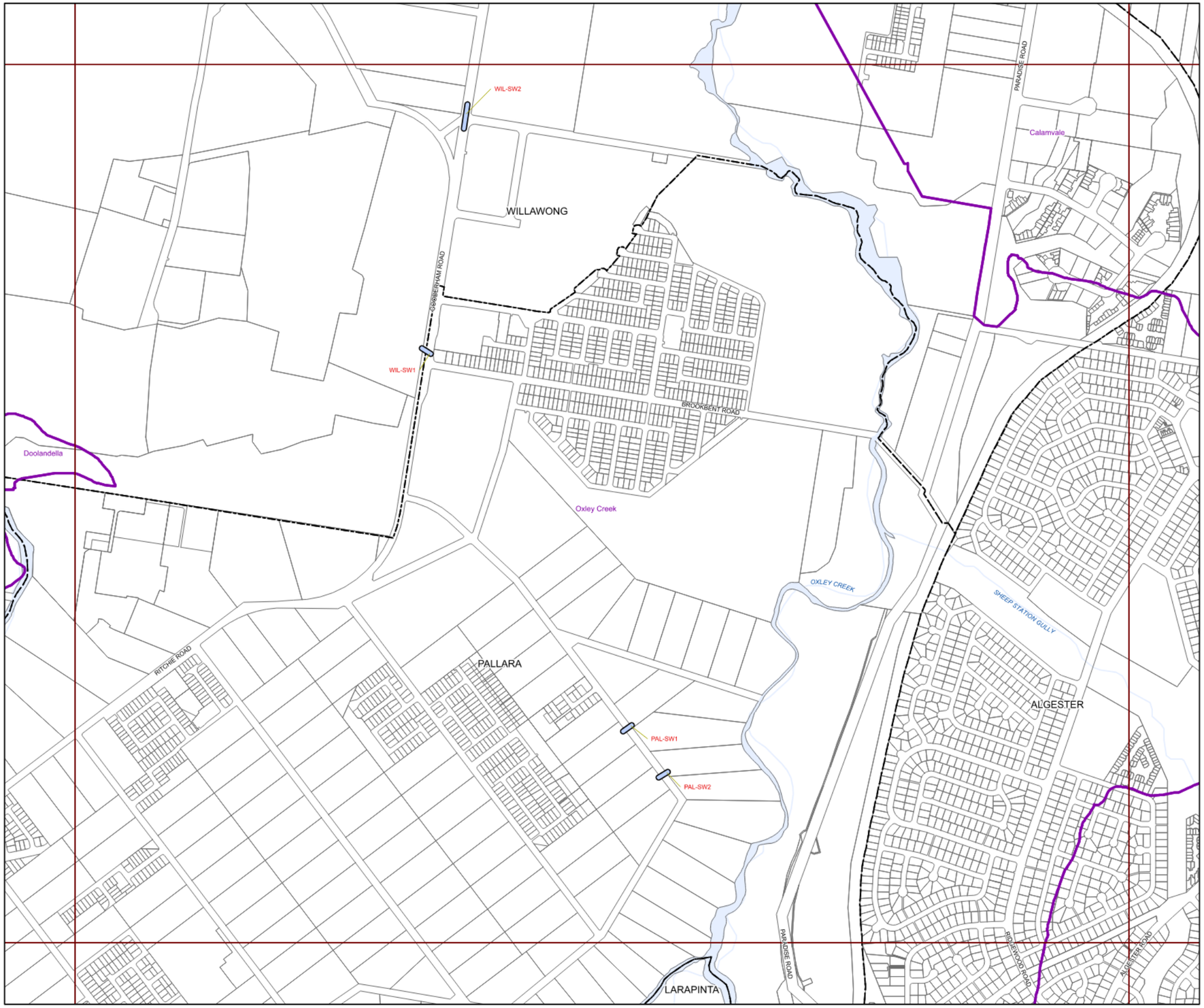

BRISBANE CITY
Planning Scheme

Long Term Infrastructure Plans
Other Plan Map

Stormwater Network

- Backflow prevention device
- Bioretention swale
- Natural channel
- Pipe - new
- Pipe - relief
- Culvert
- SQID
- Land acquisition
- Natural channel
- Rehabilitation

Boundaries

- Suburb boundaries
- Priority infrastructure area
- Stormwater service catchments
- Property boundaries
- Individual network map boundaries
- Waterbody

NOTES: This map is notional only and should not be used for interpreting City Plan provisions relating to specific sites.
To properly interpret the maps, the planning scheme must be referred to.
As adopted by Council, Effective 27th June 2025.
Based on Cadastral Data provided with the permission of the Department of Resources.
While every care is taken to ensure the accuracy of this data, the Brisbane City Council and the copyright owners, in permitting the use of this data, make no representations or warranties about its accuracy, reliability, completeness or suitability for any particular purpose and disclaims all responsibility and all liability (including without limitation, liability in negligence) for all expenses, losses, damages (including indirect or consequential damage) and costs which you might incur as a result of the data being inaccurate or incomplete in any way and for any reason.
© The State of Queensland (Department of Resources) 2021
© StreetPro 2022
© Brisbane City Council 2025

Projection: Map Grid of Australia, Zone 56
Horizontal Datum: Geocentric Datum of Australia 1994

Approximate Scale @ A3 1:10,000

0 200 400
Metres

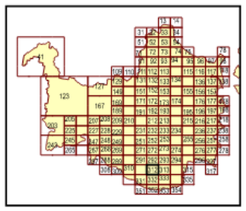

OPM-12.1

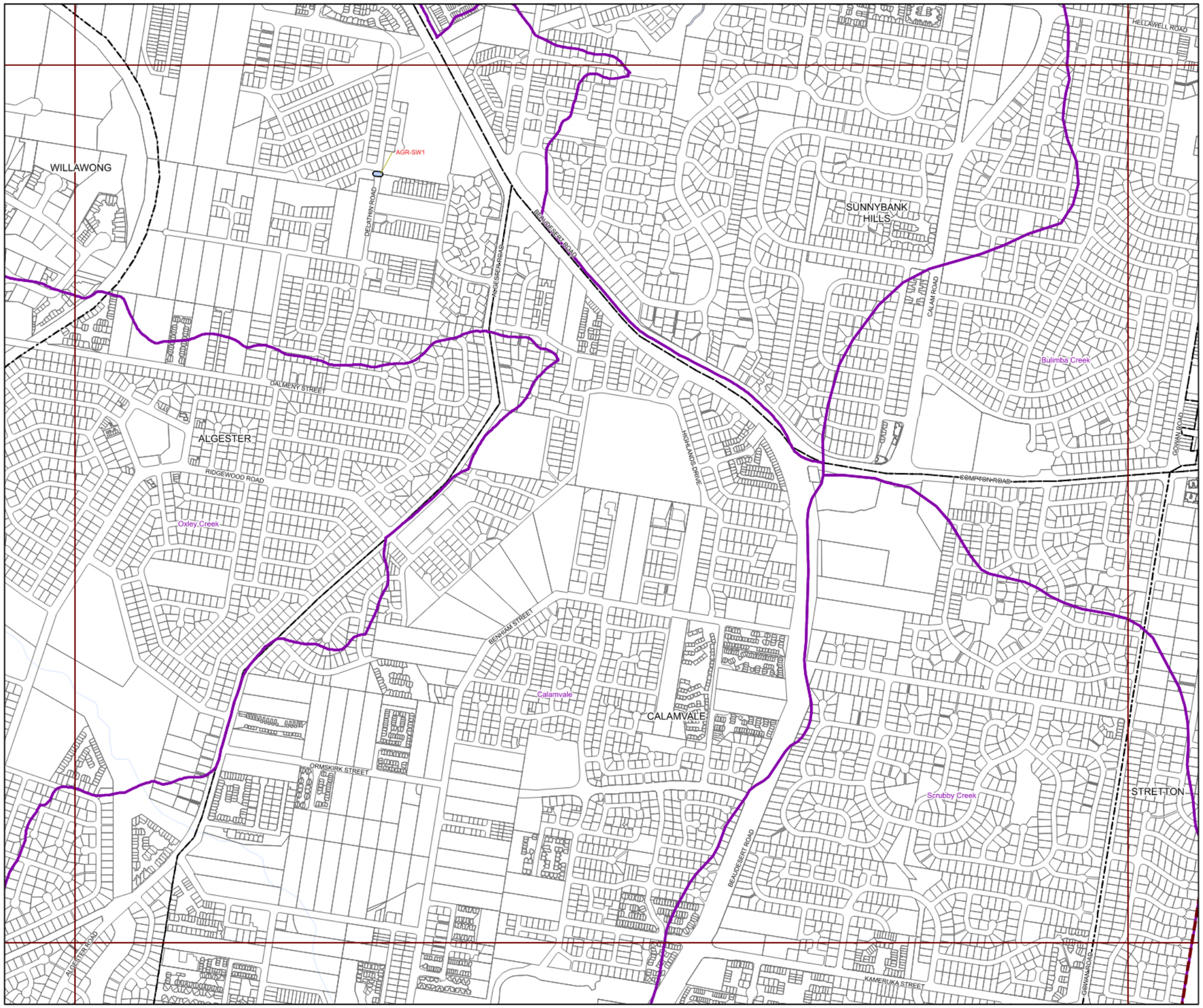

BRISBANE CITY
Planning Scheme

Long Term Infrastructure Plans
Other Plan Map

Stormwater Network

- Backflow prevention device
- Bioretention swale
- Natural channel
- Pipe - new
- Pipe - relief
- Culvert
- SQID
- Land acquisition
- Natural channel
- Rehabilitation

Boundaries

- Suburb boundaries
- Priority infrastructure area
- Stormwater service catchments
- Property boundaries
- Individual network map boundaries
- Waterbody

NOTES: This map is notional only and should not be used for interpreting City Plan provisions relating to specific sites.
To properly interpret the maps, the planning scheme must be referred to.
As adopted by Council, Effective 27th June 2025.
Based on Cadastral Data provided with the permission of the Department of Resources.
While every care is taken to ensure the accuracy of this data, the Brisbane City Council and the copyright owners, in permitting the use of this data, make no representations or warranties about its accuracy, reliability, completeness or suitability for any particular purpose and disclaims all responsibility and all liability (including without limitation, liability in negligence) for all expenses, losses, damages (including indirect or consequential damage) and costs which you might incur as a result of the data being inaccurate or incomplete in any way and for any reason.
© The State of Queensland (Department of Resources) 2021
© StreetPro 2022
© Brisbane City Council 2025

Projection: Map Grid of Australia, Zone 56
Horizontal Datum: Geocentric Datum of Australia 1994

Approximate Scale @ A3 1:10,000

0 200 400
Metres

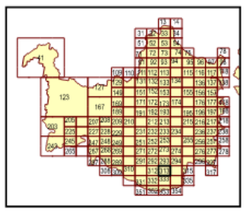

OPM-12.1

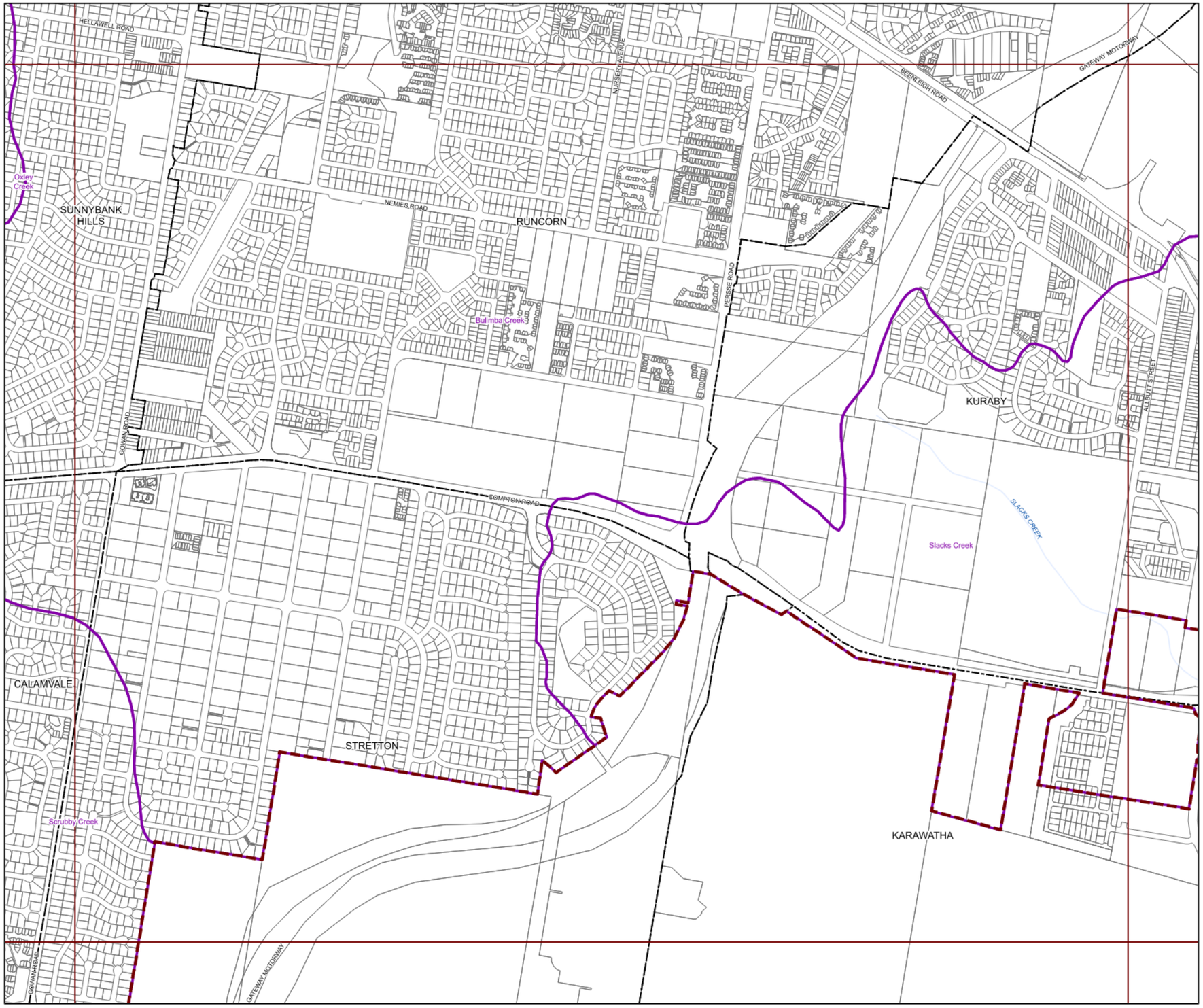

BRISBANE CITY
Planning Scheme

Long Term Infrastructure Plans
Other Plan Map

Stormwater Network

- Backflow prevention device
- Bioretention swale
- Natural channel
- Pipe - new
- Pipe - relief
- Culvert
- SQID
- Land acquisition
- Natural channel
- Rehabilitation

Boundaries

- Suburb boundaries
- Priority infrastructure area
- Stormwater service catchments
- Property boundaries
- Individual network map boundaries
- Waterbody

NOTES: This map is notional only and should not be used for interpreting City Plan provisions relating to specific sites.
To properly interpret the maps, the planning scheme must be referred to.
As adopted by Council, Effective 27th June 2025.
Based on Cadastral Data provided with the permission of the Department of Resources.
While every care is taken to ensure the accuracy of this data, the Brisbane City Council and the copyright owners, in permitting the use of this data, make no representations or warranties about its accuracy, reliability, completeness or suitability for any particular purpose and disclaims all responsibility and all liability (including without limitation, liability in negligence) for all expenses, losses, damages (including indirect or consequential damage) and costs which you might incur as a result of the data being inaccurate or incomplete in any way and for any reason.
© The State of Queensland (Department of Resources) 2021
© StreetPro 2022
© Brisbane City Council 2025

Projection: Map Grid of Australia, Zone 56
Horizontal Datum: Geocentric Datum of Australia 1994

Approximate Scale @ A3 1:10,000

0 200 400
Metres

OPM-12.1

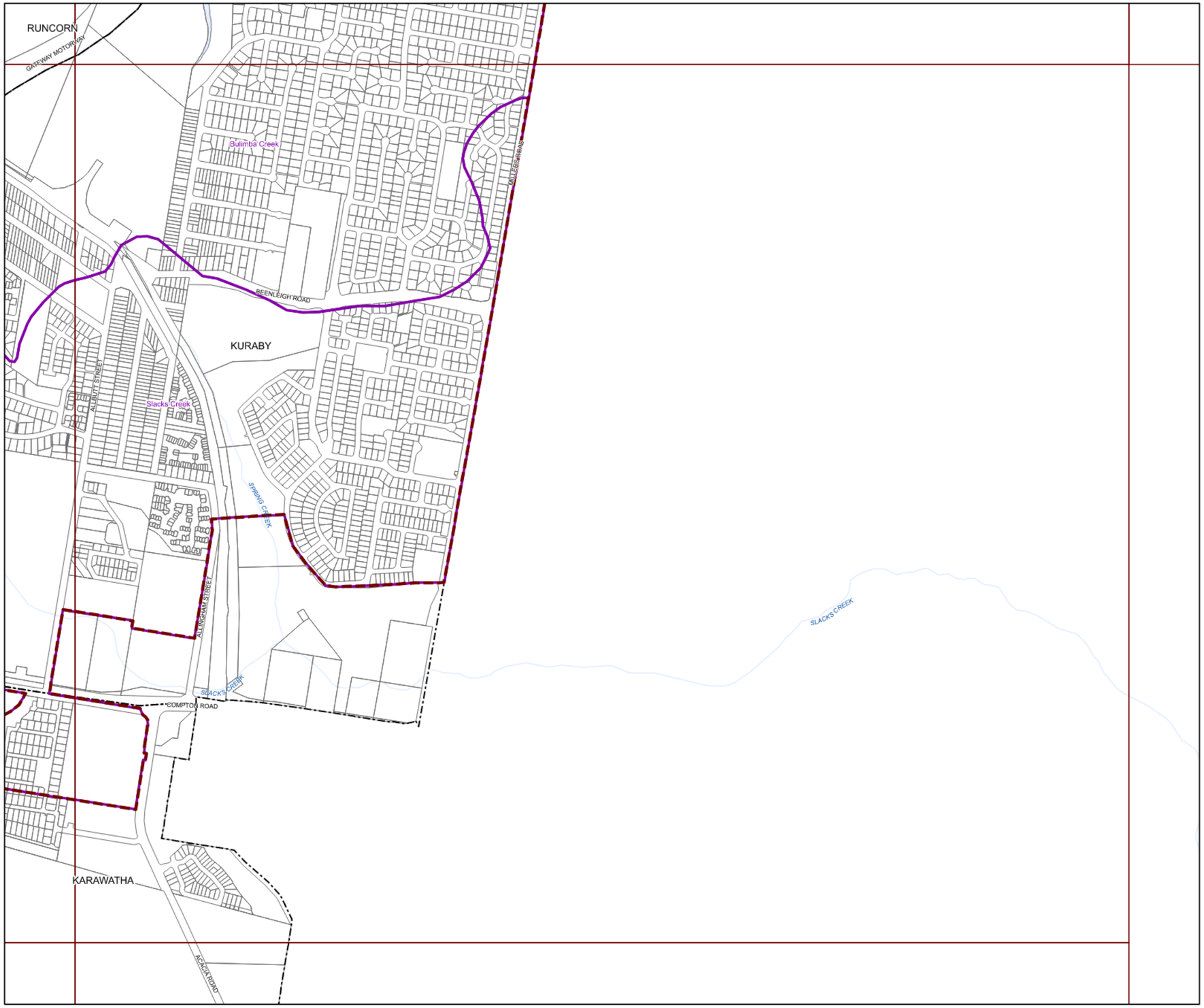

BRISBANE CITY
Planning Scheme

Long Term Infrastructure Plans
Other Plan Map

Stormwater Network

- Backflow prevention device
- Bioretention swale
- Natural channel
- Pipe - new
- Pipe - relief
- Culvert
- SQID
- Land acquisition
- Natural channel
- Rehabilitation

Boundaries

- Suburb boundaries
- Priority infrastructure area
- Stormwater service catchments
- Property boundaries
- Individual network map boundaries
- Waterbody

NOTES: This map is notional only and should not be used for interpreting City Plan provisions relating to specific sites.
To properly interpret the maps, the planning scheme must be referred to.
As adopted by Council, Effective 27th June 2025.
Based on Cadastral Data provided with the permission of the Department of Resources.
While every care is taken to ensure the accuracy of this data, the Brisbane City Council and the copyright owners, in permitting the use of this data, make no representations or warranties about its accuracy, reliability, completeness or suitability for any particular purpose and disclaims all responsibility and all liability (including without limitation, liability in negligence) for all expenses, losses, damages (including indirect or consequential damage) and costs which you might incur as a result of the data being inaccurate or incomplete in any way and for any reason.
© The State of Queensland (Department of Resources) 2021
© StreetPro 2022
© Brisbane City Council 2025

Projection: Map Grid of Australia, Zone 56
Horizontal Datum: Geocentric Datum of Australia 1994

Approximate Scale @ A3 1:10,000

0 200 400
Metres

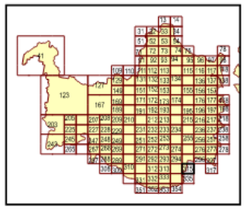

OPM-12.1



BRISBANE CITY
Planning Scheme

Long Term Infrastructure Plans
Other Plan Map

Stormwater Network

- Backflow prevention device
- Bioretention swale
- Natural channel
- Pipe - new
- Pipe - relief
- Culvert
- SQID
- Land acquisition
- Natural channel
- Rehabilitation

Boundaries

- Suburb boundaries
- Priority infrastructure area
- Stormwater service catchments
- Property boundaries
- Individual network map boundaries
- Waterbody

NOTES: This map is notional only and should not be used for interpreting City Plan provisions relating to specific sites.
To properly interpret the maps, the planning scheme must be referred to.
As adopted by Council, Effective 27th June 2025.
Based on Cadastral Data provided with the permission of the Department of Resources.
While every care is taken to ensure the accuracy of this data, the Brisbane City Council and the copyright owners, in permitting the use of this data, make no representations or warranties about its accuracy, reliability, completeness or suitability for any particular purpose and disclaims all responsibility and all liability (including without limitation, liability in negligence) for all expenses, losses, damages (including indirect or consequential damage) and costs which you might incur as a result of the data being inaccurate or incomplete in any way and for any reason.
© The State of Queensland (Department of Resources) 2021
© StreetPro 2022
© Brisbane City Council 2025

Projection: Map Grid of Australia, Zone 56
Horizontal Datum: Geocentric Datum of Australia 1994

Approximate Scale @ A3 1:10,000

0 200 400
Metres

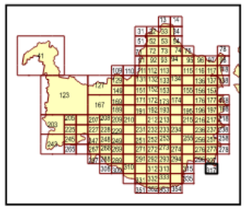

OPM-12.1

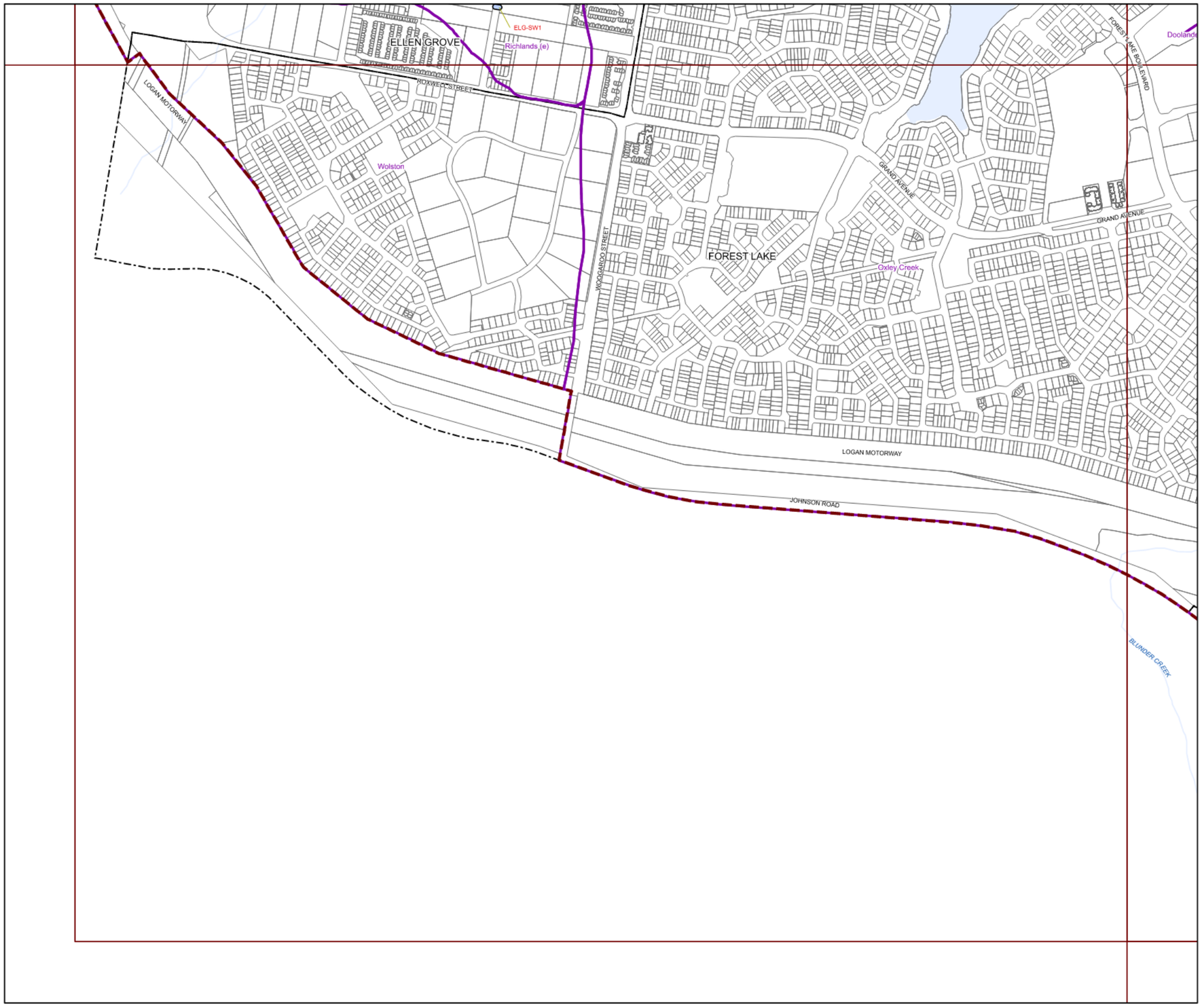

BRISBANE CITY
Planning Scheme

Long Term Infrastructure Plans
Other Plan Map

Stormwater Network

- Backflow prevention device
- Bioretention swale
- Natural channel
- Pipe - new
- Pipe - relief
- Culvert
- SQID
- Land acquisition
- Natural channel
- Rehabilitation

Boundaries

- Suburb boundaries
- Priority infrastructure area
- Stormwater service catchments
- Property boundaries
- Individual network map boundaries
- Waterbody

NOTES: This map is notional only and should not be used for interpreting City Plan provisions relating to specific sites.
To properly interpret the maps, the planning scheme must be referred to.
As adopted by Council, Effective 27th June 2025.
Based on Cadastral Data provided with the permission of the Department of Resources.
While every care is taken to ensure the accuracy of this data, the Brisbane City Council and the copyright owners, in permitting the use of this data, make no representations or warranties about its accuracy, reliability, completeness or suitability for any particular purpose and disclaims all responsibility and all liability (including without limitation, liability in negligence) for all expenses, losses, damages (including indirect or consequential damage) and costs which you might incur as a result of the data being inaccurate or incomplete in any way and for any reason.
© The State of Queensland (Department of Resources) 2021
© StreetPro 2022
© Brisbane City Council 2025

Projection: Map Grid of Australia, Zone 56
Horizontal Datum: Geocentric Datum of Australia 1994

Approximate Scale @ A3 1:10,000

0 200 400
Metres

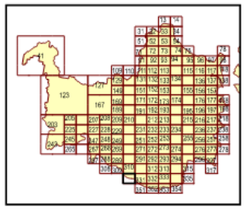

OPM-12.1

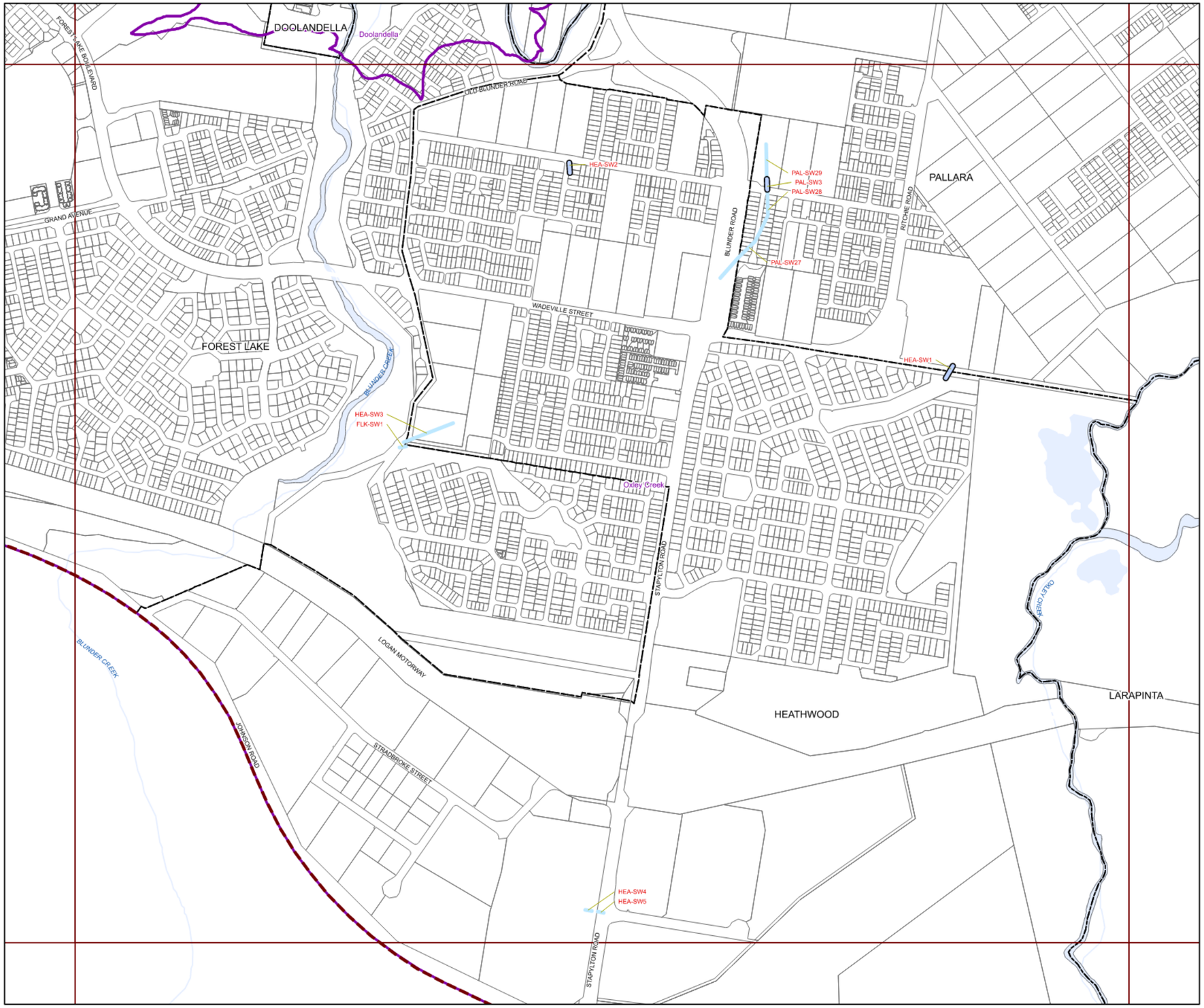

BRISBANE CITY
Planning Scheme

Long Term Infrastructure Plans
Other Plan Map

Stormwater Network

- Backflow prevention device
- Bioretention swale
- Natural channel
- Pipe - new
- Pipe - relief
- Culvert
- SQID
- Land acquisition
- Natural channel
- Rehabilitation

Boundaries

- Suburb boundaries
- Priority infrastructure area
- Stormwater service catchments
- Property boundaries
- Individual network map boundaries
- Waterbody

NOTES: This map is notional only and should not be used for interpreting City Plan provisions relating to specific sites.
To properly interpret the maps, the planning scheme must be referred to.
As adopted by Council, Effective 27th June 2025.
Based on Cadastral Data provided with the permission of the Department of Resources.
While every care is taken to ensure the accuracy of this data, the Brisbane City Council and the copyright owners, in permitting the use of this data, make no representations or warranties about its accuracy, reliability, completeness or suitability for any particular purpose and disclaims all responsibility and all liability (including without limitation, liability in negligence) for all expenses, losses, damages (including indirect or consequential damage) and costs which you might incur as a result of the data being inaccurate or incomplete in any way and for any reason.
© The State of Queensland (Department of Resources) 2021
© StreetPro 2022
© Brisbane City Council 2025

Projection: Map Grid of Australia, Zone 56
Horizontal Datum: Geocentric Datum of Australia 1994

Approximate Scale @ A3 1:10,000

0 200 400
Metres

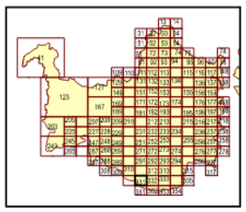

OPM-12.1

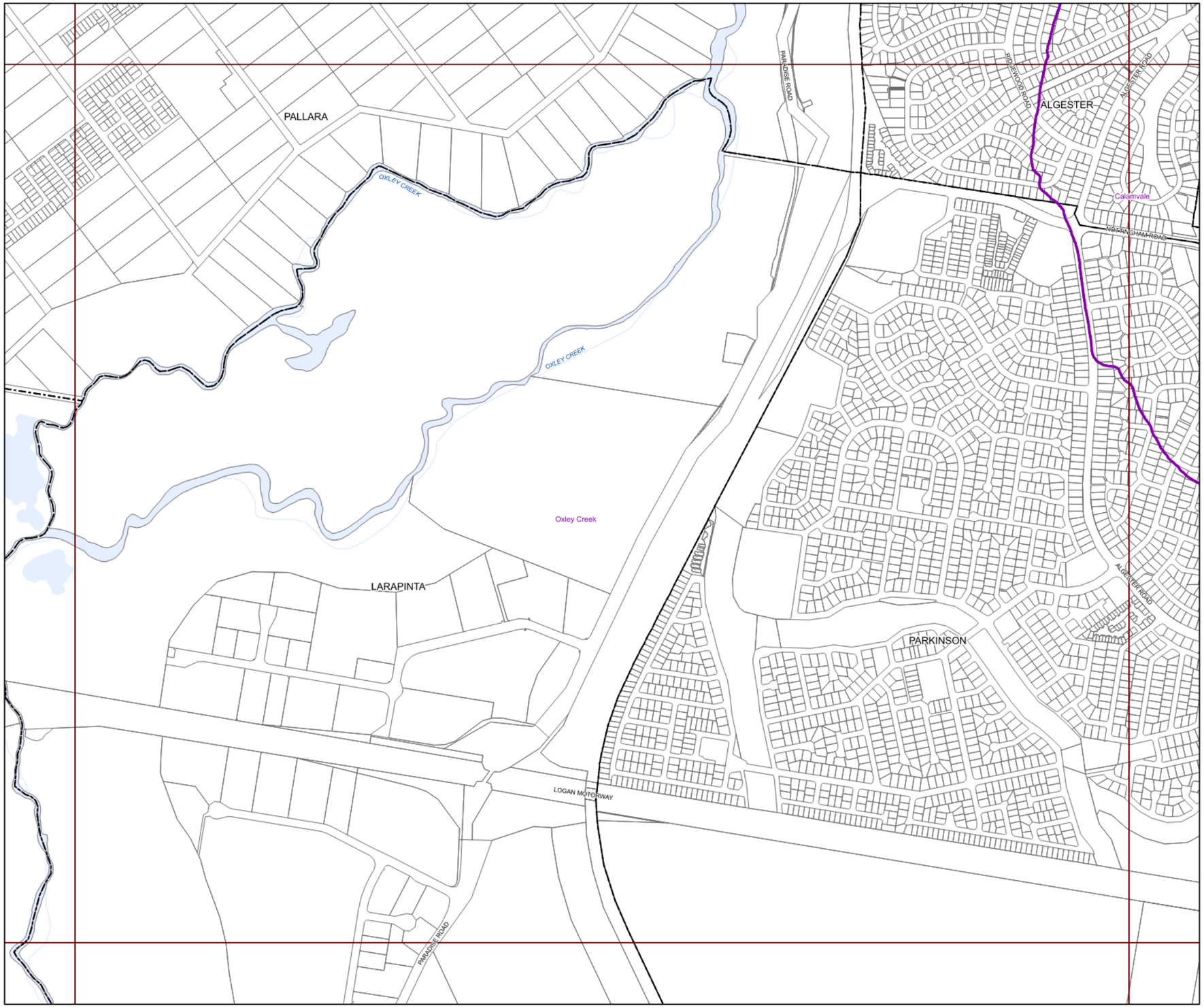

BRISBANE CITY
Planning Scheme

Long Term Infrastructure Plans
Other Plan Map

Stormwater Network

- Backflow prevention device
- Bioretention swale
- Natural channel
- Pipe - new
- Pipe - relief
- Culvert
- SQID
- Land acquisition
- Natural channel
- Rehabilitation

Boundaries

- Suburb boundaries
- Priority infrastructure area
- Stormwater service catchments
- Property boundaries
- Individual network map boundaries
- Waterbody

NOTES: This map is notional only and should not be used for interpreting City Plan provisions relating to specific sites.
To properly interpret the maps, the planning scheme must be referred to.
As adopted by Council. Effective 27th June 2025.
Based on Cadastral Data provided with the permission of the Department of Resources.
While every care is taken to ensure the accuracy of this data, the Brisbane City Council and the copyright owners, in permitting the use of this data, make no representations or warranties about its accuracy, reliability, completeness or suitability for any particular purpose and disclaims all responsibility and all liability (including without limitation, liability in negligence) for all expenses, losses, damages (including indirect or consequential damage) and costs which you might incur as a result of the data being inaccurate or incomplete in any way and for any reason.
© The State of Queensland (Department of Resources) 2021
© StreetPro 2022
© Brisbane City Council 2025

Projection: Map Grid of Australia, Zone 56
Horizontal Datum: Geocentric Datum of Australia 1994

Approximate Scale @ A3 1:10,000

0 200 400
Metres

OPM-12.1

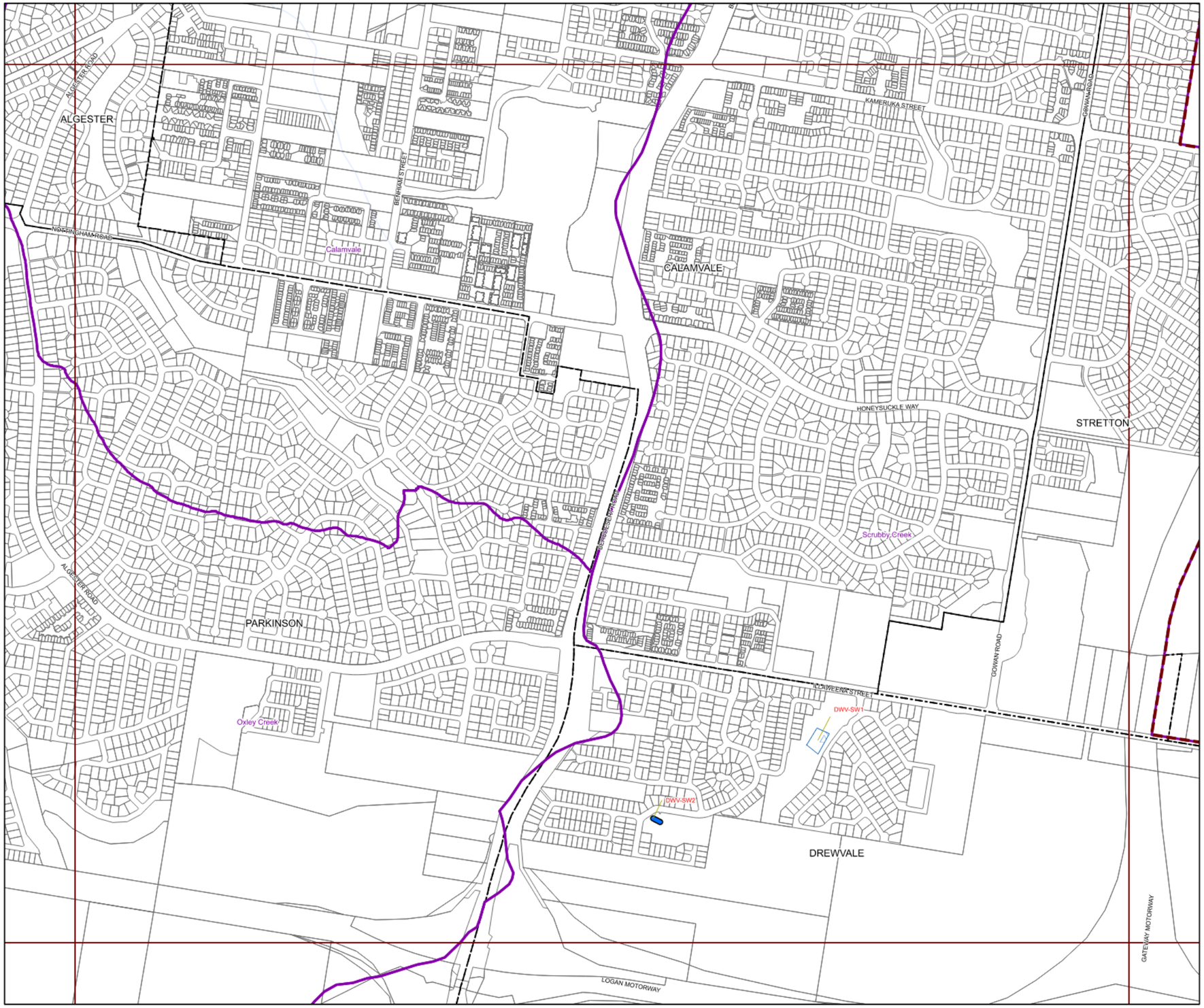

BRISBANE CITY
Planning Scheme

Long Term Infrastructure Plans
Other Plan Map

Stormwater Network

- Backflow prevention device
- Bioretention swale
- Natural channel
- Pipe - new
- Pipe - relief
- Culvert
- SQID
- Land acquisition
- Natural channel
- Rehabilitation

Boundaries

- Suburb boundaries
- Priority infrastructure area
- Stormwater service catchments
- Property boundaries
- Individual network map boundaries
- Waterbody

NOTES: This map is notional only and should not be used for interpreting City Plan provisions relating to specific sites.
To properly interpret the maps, the planning scheme must be referred to.
As adopted by Council, Effective 27th June 2025.
Based on Cadastral Data provided with the permission of the Department of Resources.
While every care is taken to ensure the accuracy of this data, the Brisbane City Council and the copyright owners, in permitting the use of this data, make no representations or warranties about its accuracy, reliability, completeness or suitability for any particular purpose and disclaims all responsibility and all liability (including without limitation, liability in negligence) for all expenses, losses, damages (including indirect or consequential damage) and costs which you might incur as a result of the data being inaccurate or incomplete in any way and for any reason.
© The State of Queensland (Department of Resources) 2021
© StreetPro 2022
© Brisbane City Council 2025

Projection: Map Grid of Australia, Zone 56
Horizontal Datum: Geocentric Datum of Australia 1994

Approximate Scale @ A3 1:10,000

0 200 400
Metres

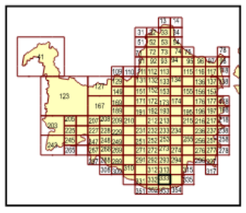

OPM-12.1

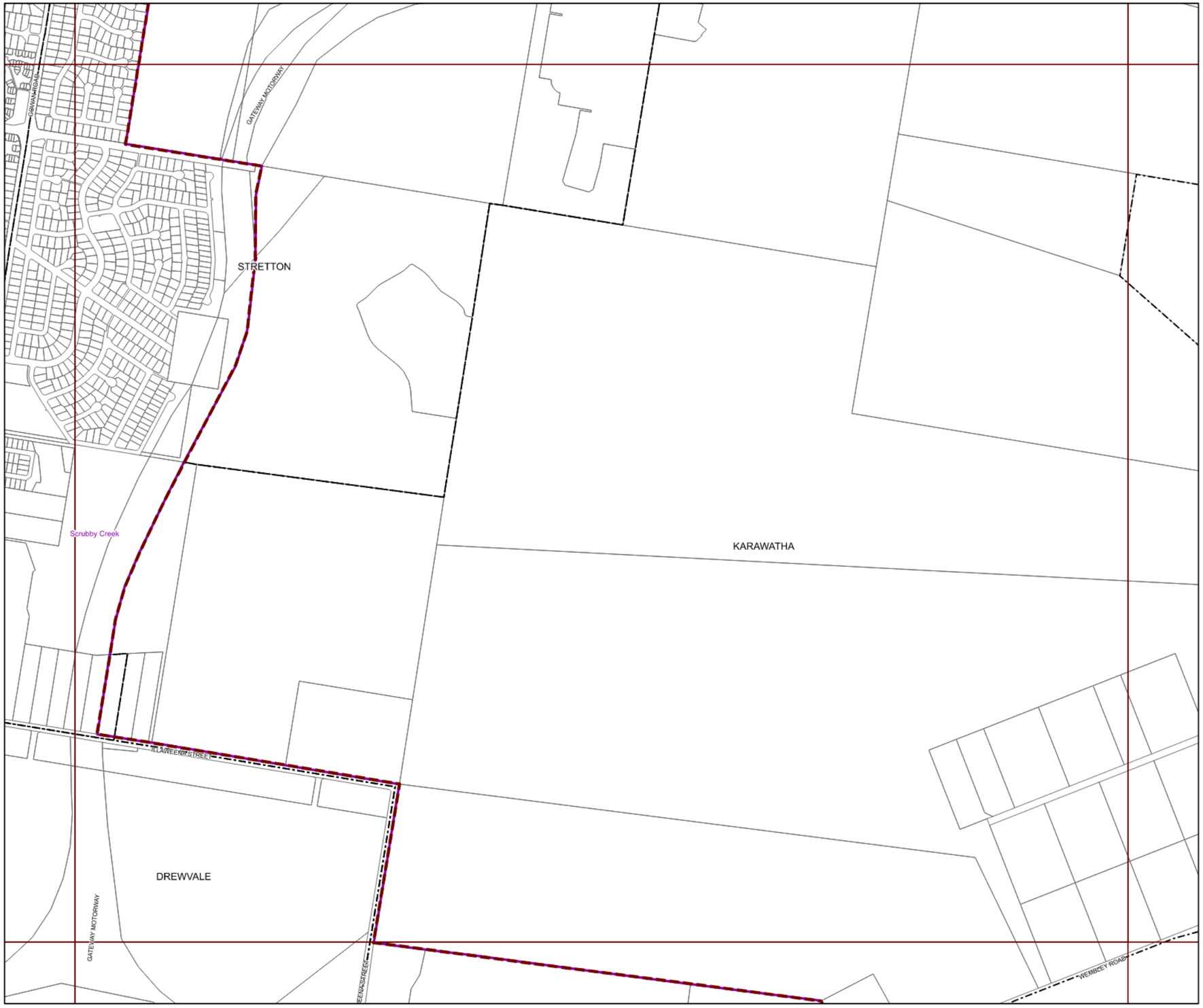

BRISBANE CITY
Planning Scheme

Long Term Infrastructure Plans
Other Plan Map

Stormwater Network

- Backflow prevention device
- Bioretention swale
- Natural channel
- Pipe - new
- Pipe - relief
- Culvert
- SQID
- Land acquisition
- Natural channel
- Rehabilitation

Boundaries

- Suburb boundaries
- Priority infrastructure area
- Stormwater service catchments
- Property boundaries
- Individual network map boundaries
- Waterbody

NOTES: This map is notional only and should not be used for interpreting City Plan provisions relating to specific sites.
To properly interpret the maps, the planning scheme must be referred to.
As adopted by Council, Effective 27th June 2025.
Based on Cadastral Data provided with the permission of the Department of Resources.
While every care is taken to ensure the accuracy of this data, the Brisbane City Council and the copyright owners, in permitting the use of this data, make no representations or warranties about its accuracy, reliability, completeness or suitability for any particular purpose and disclaims all responsibility and all liability (including without limitation, liability in negligence) for all expenses, losses, damages (including indirect or consequential damage) and costs which you might incur as a result of the data being inaccurate or incomplete in any way and for any reason.
© The State of Queensland (Department of Resources) 2021
© StreetPro 2022
© Brisbane City Council 2025

Projection: Map Grid of Australia, Zone 56
Horizontal Datum: Geocentric Datum of Australia 1994

Approximate Scale @ A3 1:10,000

0 200 400
Metres

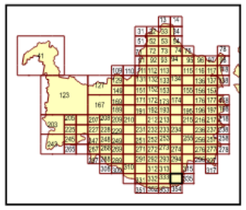

OPM-12.1

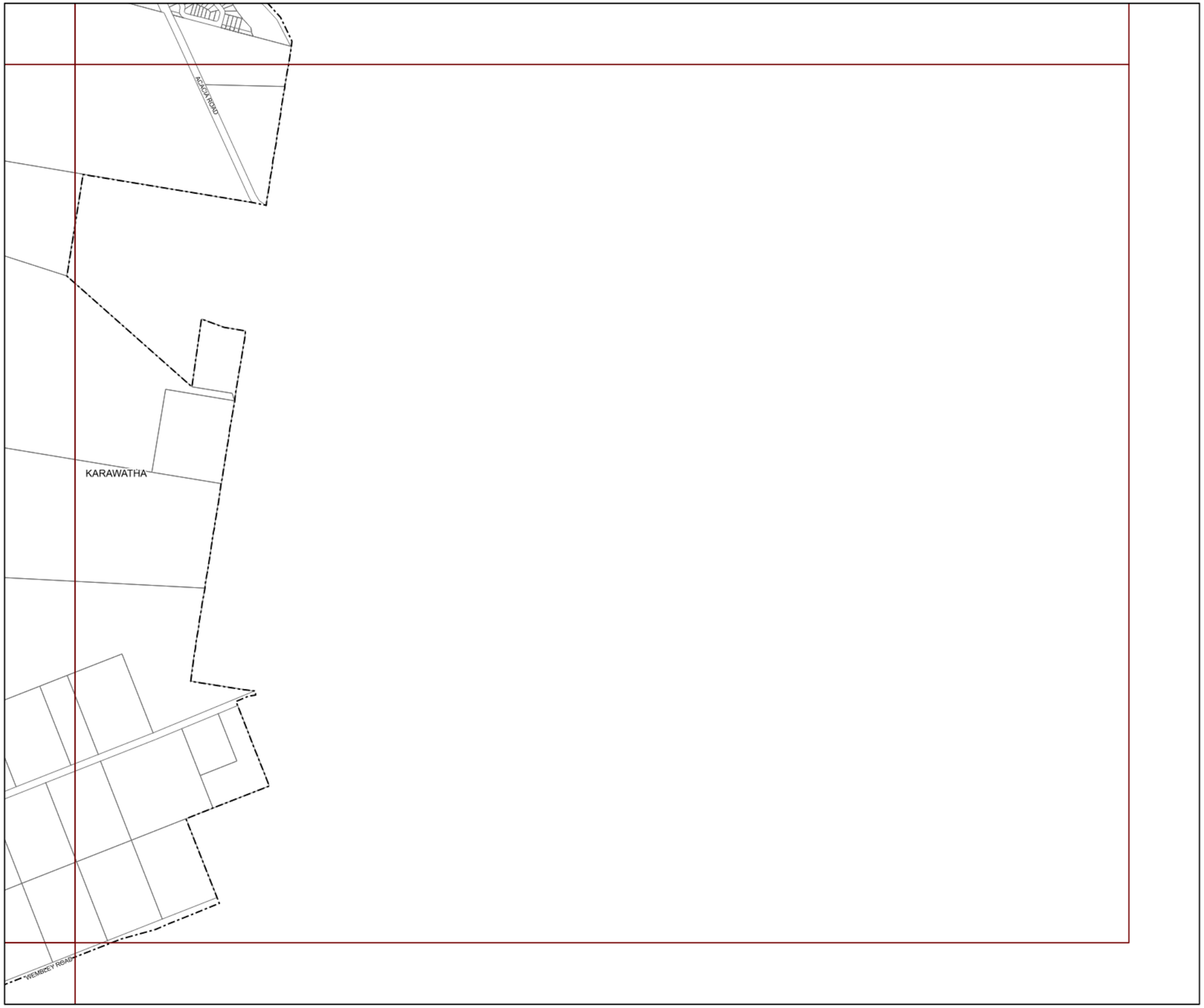

BRISBANE CITY
Planning Scheme

Long Term Infrastructure Plans
Other Plan Map

Stormwater Network

- Backflow prevention device
- Bioretention swale
- Natural channel
- Pipe - new
- Pipe - relief
- Culvert
- SQID
- Land acquisition
- Natural channel
- Rehabilitation

Boundaries

- Suburb boundaries
- Priority infrastructure area
- Stormwater service catchments
- Property boundaries
- Individual network map boundaries
- Waterbody

NOTES: This map is notional only and should not be used for interpreting City Plan provisions relating to specific sites.
To properly interpret the maps, the planning scheme must be referred to.
As adopted by Council, Effective 27th June 2025.
Based on Cadastral Data provided with the permission of the Department of Resources.
While every care is taken to ensure the accuracy of this data, the Brisbane City Council and the copyright owners, in permitting the use of this data, make no representations or warranties about its accuracy, reliability, completeness or suitability for any particular purpose and disclaims all responsibility and all liability (including without limitation, liability in negligence) for all expenses, losses, damages (including indirect or consequential damage) and costs which you might incur as a result of the data being inaccurate or incomplete in any way and for any reason.
© The State of Queensland (Department of Resources) 2021
© StreetPro 2022
© Brisbane City Council 2025

Projection: Map Grid of Australia, Zone 56
Horizontal Datum: Geocentric Datum of Australia 1994

Approximate Scale @ A3 1:10,000

0 200 400
Metres

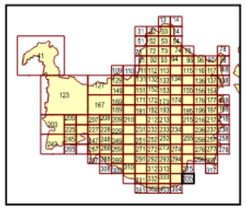

OPM-12.1

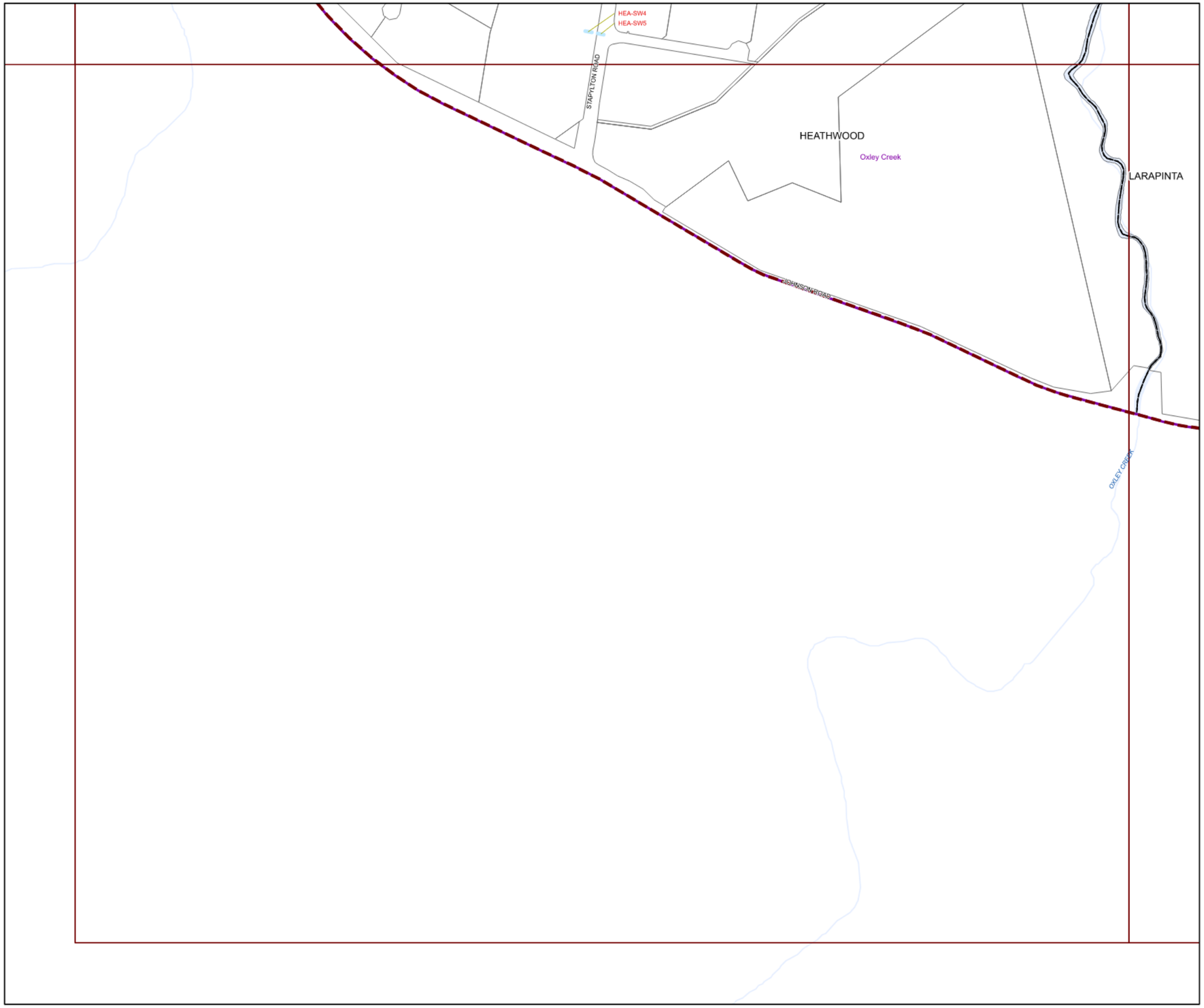

BRISBANE CITY
Planning Scheme

Long Term Infrastructure Plans
Other Plan Map

Stormwater Network

- Backflow prevention device
- Bioretention swale
- Natural channel
- Pipe - new
- Pipe - relief
- Culvert
- SQID
- Land acquisition
- Natural channel
- Rehabilitation

Boundaries

- Suburb boundaries
- Priority infrastructure area
- Stormwater service catchments
- Property boundaries
- Individual network map boundaries
- Waterbody

NOTES: This map is notional only and should not be used for interpreting City Plan provisions relating to specific sites.
To properly interpret the maps, the planning scheme must be referred to.
As adopted by Council, Effective 27th June 2025.
Based on Cadastral Data provided with the permission of the Department of Resources.
While every care is taken to ensure the accuracy of this data, the Brisbane City Council and the copyright owners, in permitting the use of this data, make no representations or warranties about its accuracy, reliability, completeness or suitability for any particular purpose and disclaims all responsibility and all liability (including without limitation, liability in negligence) for all expenses, losses, damages (including indirect or consequential damage) and costs which you might incur as a result of the data being inaccurate or incomplete in any way and for any reason.
© The State of Queensland (Department of Resources) 2021
© StreetPro 2022
© Brisbane City Council 2025

Projection: Map Grid of Australia, Zone 56
Horizontal Datum: Geocentric Datum of Australia 1994

Approximate Scale @ A3 1:10,000

0 200 400
Metres

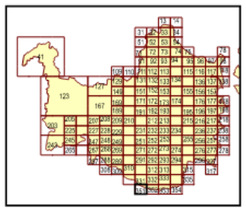

OPM-12.1

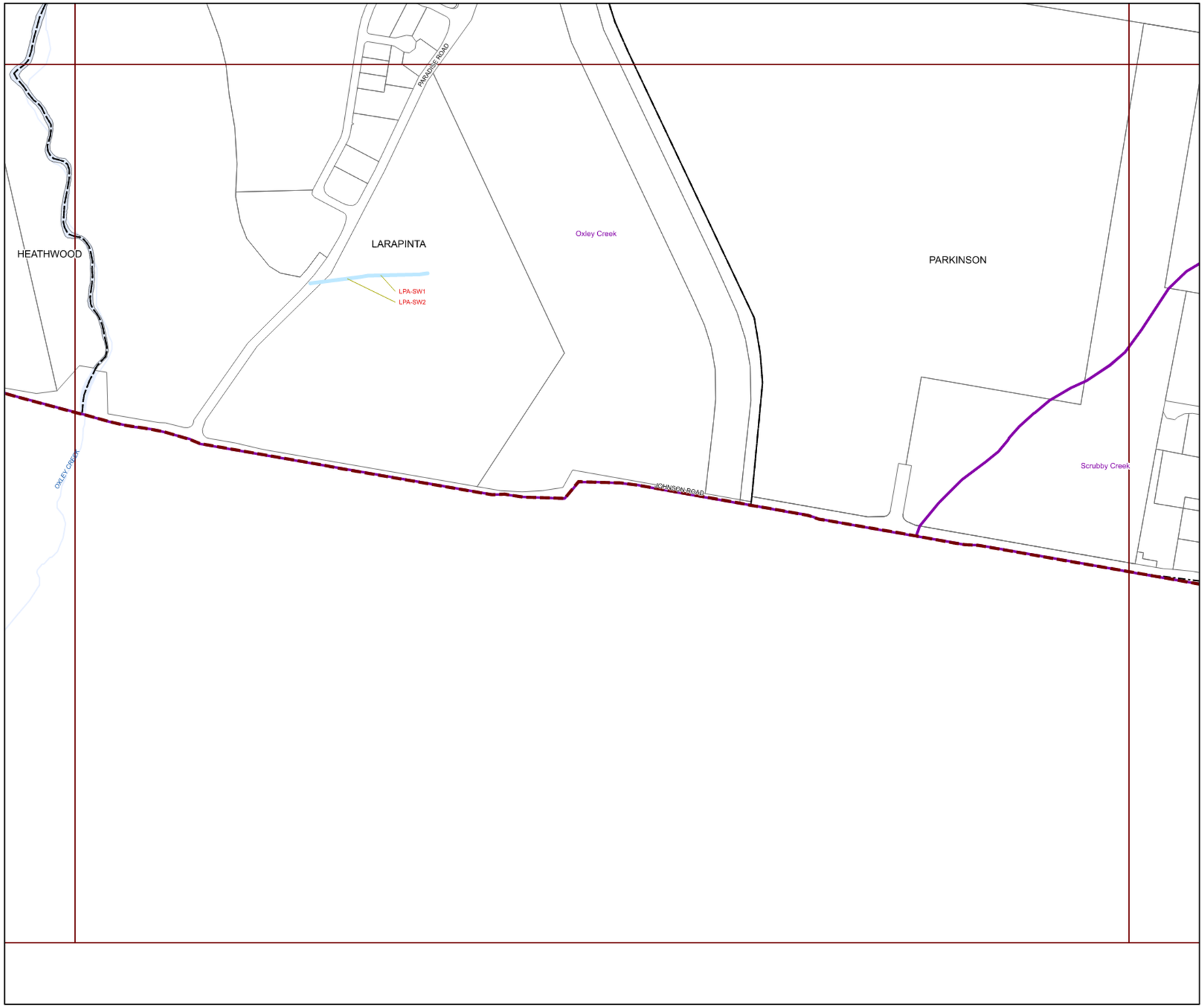

BRISBANE CITY
Planning Scheme

Long Term Infrastructure Plans
Other Plan Map

Stormwater Network

- Backflow prevention device
- Bioretention swale
- Natural channel
- Pipe - new
- Pipe - relief
- Culvert
- SQID
- Land acquisition
- Natural channel
- Rehabilitation

Boundaries

- Suburb boundaries
- Priority infrastructure area
- Stormwater service catchments
- Property boundaries
- Individual network map boundaries
- Waterbody

NOTES: This map is notional only and should not be used for interpreting City Plan provisions relating to specific sites.
To properly interpret the maps, the planning scheme must be referred to.
As adopted by Council, Effective 27th June 2025.
Based on Cadastral Data provided with the permission of the Department of Resources.
While every care is taken to ensure the accuracy of this data, the Brisbane City Council and the copyright owners, in permitting the use of this data, make no representations or warranties about its accuracy, reliability, completeness or suitability for any particular purpose and disclaims all responsibility and all liability (including without limitation, liability in negligence) for all expenses, losses, damages (including indirect or consequential damage) and costs which you might incur as a result of the data being inaccurate or incomplete in any way and for any reason.
© The State of Queensland (Department of Resources) 2021
© StreetPro 2022
© Brisbane City Council 2025

Projection: Map Grid of Australia, Zone 56
Horizontal Datum: Geocentric Datum of Australia 1994

Approximate Scale @ A3 1:10,000

0 200 400
Metres

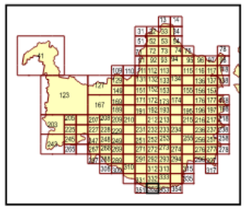

OPM-12.1

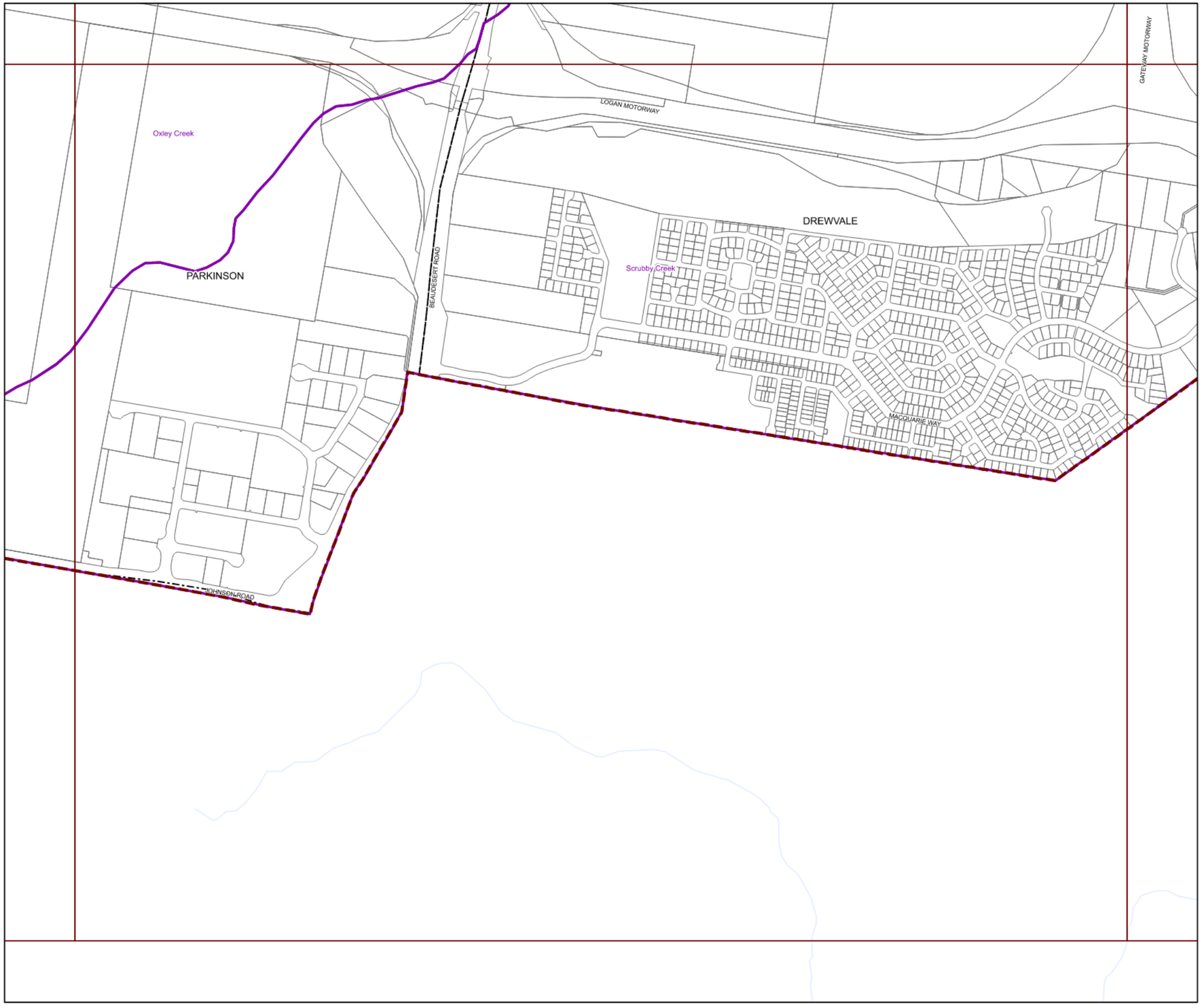

BRISBANE CITY
Planning Scheme

Long Term Infrastructure Plans
Other Plan Map

Stormwater Network

- Backflow prevention device
- Bioretention swale
- Natural channel
- Pipe - new
- Pipe - relief
- Culvert
- SQID
- Land acquisition
- Natural channel
- Rehabilitation

Boundaries

- Suburb boundaries
- Priority infrastructure area
- Stormwater service catchments
- Property boundaries
- Individual network map boundaries
- Waterbody

NOTES: This map is notional only and should not be used for interpreting City Plan provisions relating to specific sites.
To properly interpret the maps, the planning scheme must be referred to.
As adopted by Council, Effective 27th June 2025.
Based on Cadastral Data provided with the permission of the Department of Resources.
While every care is taken to ensure the accuracy of this data, the Brisbane City Council and the copyright owners, in permitting the use of this data, make no representations or warranties about its accuracy, reliability, completeness or suitability for any particular purpose and disclaims all responsibility and all liability (including without limitation, liability in negligence) for all expenses, losses, damages (including indirect or consequential damage) and costs which you might incur as a result of the data being maccurate or incomplete in any way and for any reason.
© The State of Queensland (Department of Resources) 2021
© StreetPro 2022
© Brisbane City Council 2025

Projection: Map Grid of Australia, Zone 56
Horizontal Datum: Geocentric Datum of Australia 1994

Approximate Scale @ A3 1:10,000

0 200 400
Metres

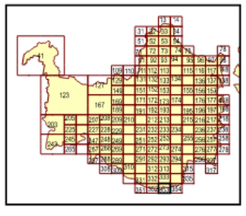

OPM-12.1

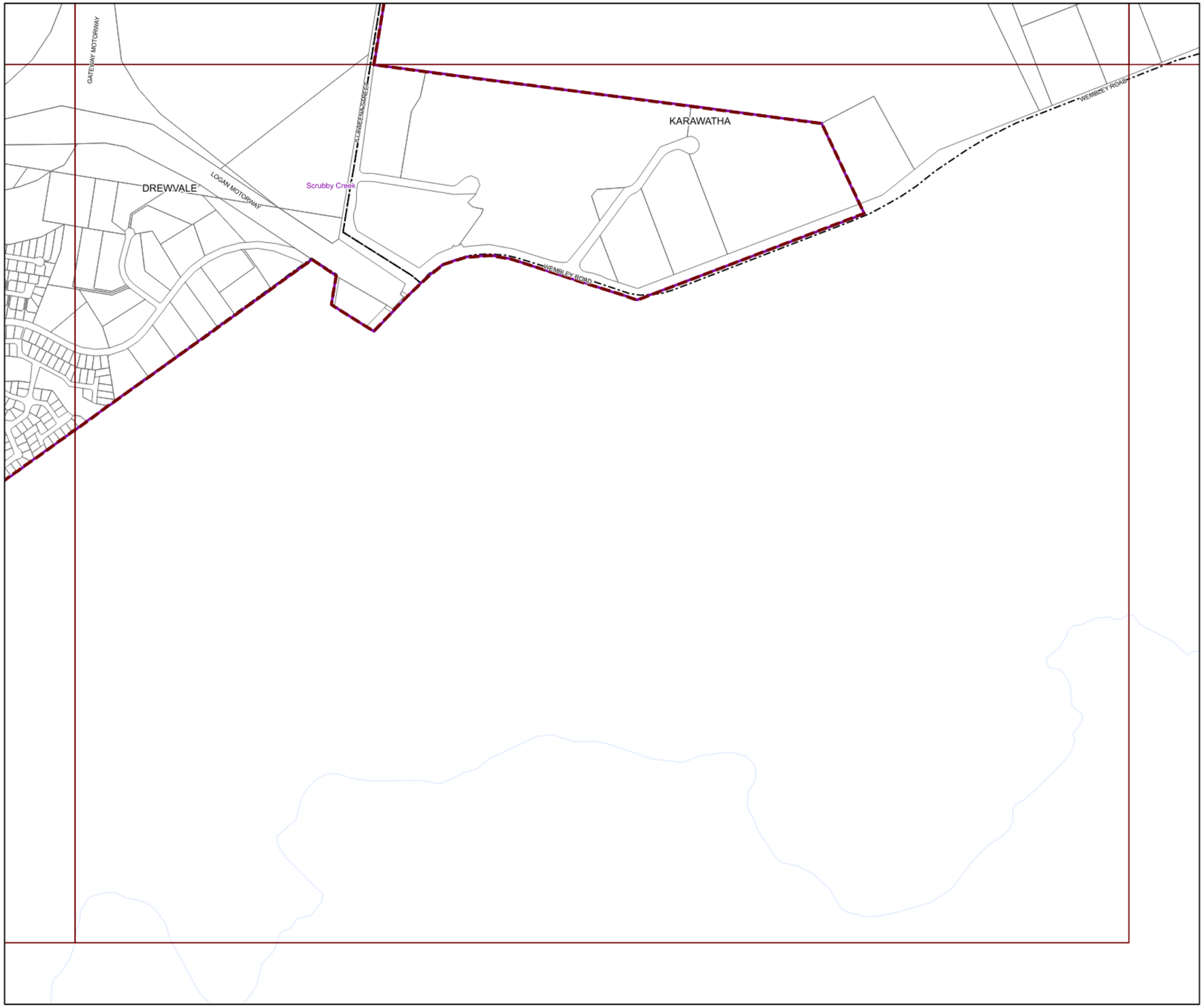

BRISBANE CITY
Planning Scheme

Long Term Infrastructure Plans
Other Plan Map

Stormwater Network

- Backflow prevention device
- Bioretention swale
- Natural channel
- Pipe - new
- Pipe - relief
- Culvert
- SQID
- Land acquisition
- Natural channel
- Rehabilitation

Boundaries

- Suburb boundaries
- Priority infrastructure area
- Stormwater service catchments
- Property boundaries
- Individual network map boundaries
- Waterbody

NOTES: This map is notional only and should not be used for interpreting City Plan provisions relating to specific sites.
To properly interpret the maps, the planning scheme must be referred to.
As adopted by Council, Effective 27th June 2025.
Based on Cadastral Data provided with the permission of the Department of Resources.
While every care is taken to ensure the accuracy of this data, the Brisbane City Council and the copyright owners, in permitting the use of this data, make no representations or warranties about its accuracy, reliability, completeness or suitability for any particular purpose and disclaims all responsibility and all liability (including without limitation, liability in negligence) for all expenses, losses, damages (including indirect or consequential damage) and costs which you might incur as a result of the data being inaccurate or incomplete in any way and for any reason.
© The State of Queensland (Department of Resources) 2021
© StreetPro 2022
© Brisbane City Council 2025

Projection: Map Grid of Australia, Zone 56
Horizontal Datum: Geocentric Datum of Australia 1994

Approximate Scale @ A3 1:10,000

0 200 400
Metres

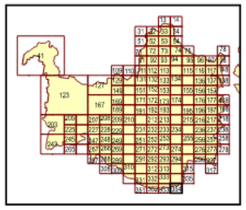

OPM-12.1