

















- | | | | |
|---|-----------------------------|---|--------------------------------|
|  | Neighbourhood Plan boundary |  | Cross block link type A |
|  | Precinct boundary |  | Cross block link type B |
|  | Railway station |  | Service laneways |
|  | Railway |  | Improved pedestrian connection |
|  | Busway station |  | Active frontage - primary |
|  | Busway |  | Active frontage - secondary |
|  | Future park |  | Casual surveillance |
|  | Landmark site |  | Arcade |



Figure a—Buranda precinct