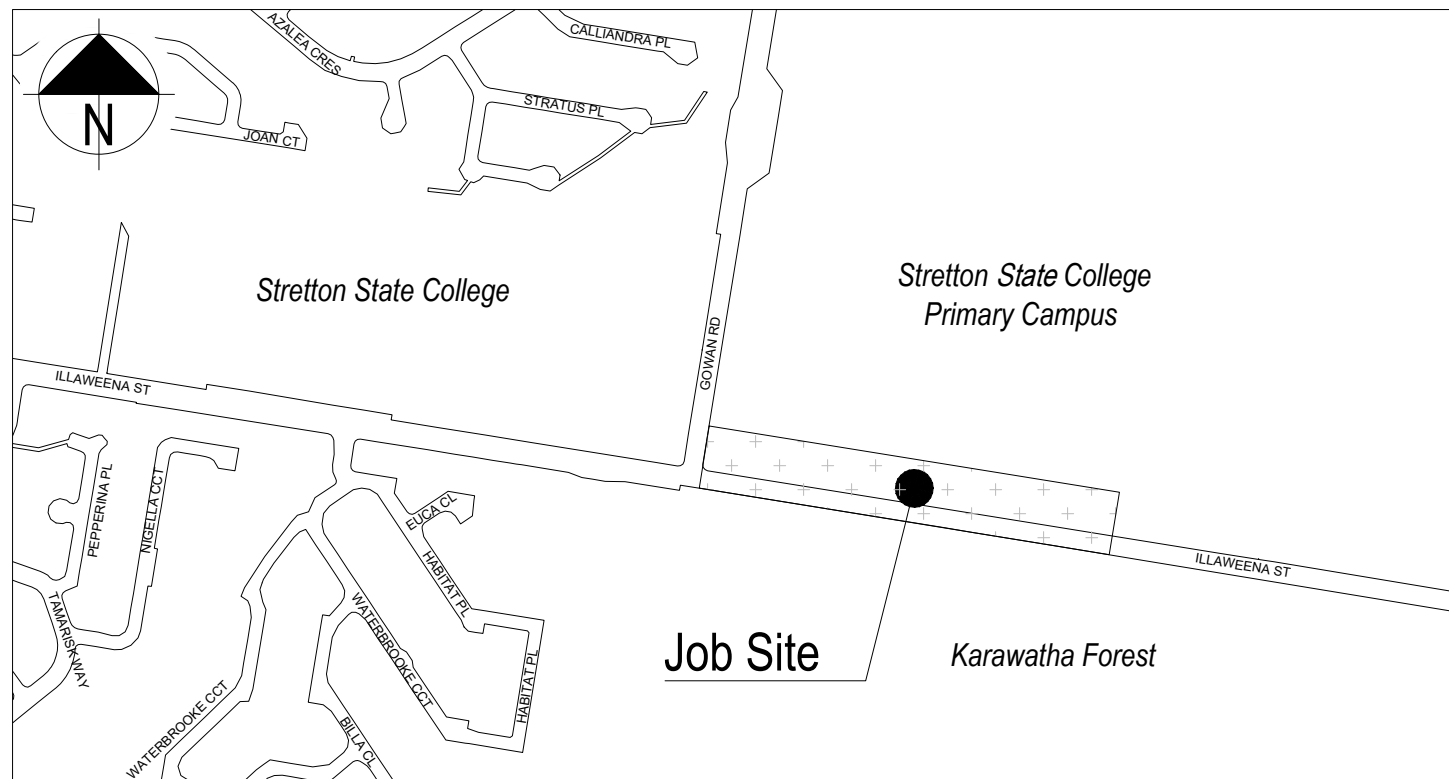
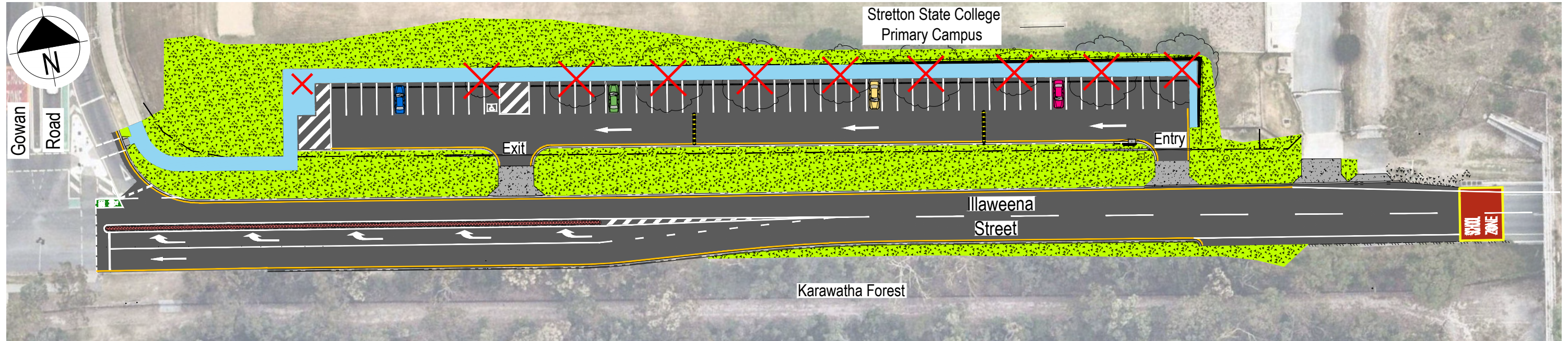



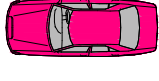









Illaweena Street improvements project



LEGEND:

- | | | | |
|---|-------------------------------|---|-------------------------|
|  | Existing trees to be removed |  | New road surface |
|  | New turf |  | Parking space |
|  | New painted road marking |  | Kerb ramp |
|  | New stencilled traffic island |  | Yellow no stopping line |
|  | New concrete footpath |  | New speed hump |
| | |  | New concrete driveway |

211046 / 402
 DATA INFORMATION
 Brisbane City Council (unless stated below)
 Cadastre © 2013 Department of Natural Resources and Mines
 Contours © 2002 ANM/Match
 Streets/Pro digital spatial data © 2016 Phney Business Inc
 2020 Neasmap © 2020 Neasmap Pty Limited
 2012 - 2016 Aerial Imagery © 2011 ARIA Pty Limited
 2005 Aerial Imagery © 2005 ANM/Match Pty Limited
 2007 Aerial Imagery © 2007 Fugro Spatial Solutions
 2005 Aerial Imagery © 2005 GAO/CO
 2014 Brisbane street map © 2009 Molesey Publishing

DATA DISCLAIMER
 In consideration of Council, and the copyright owners listed above, permitting the use of this data, you acknowledge and agree that Council, and the copyright owners, give no warranty in relation to the data (including accuracy, reliability, completeness, currency or suitability) and accept no liability (including without limitation, liability in negligence) for any loss, damage or costs (including consequential damage), resulting to any use of the data.

SECURITY LABEL: FOR PUBLIC USE ONLY



Dedicated to a better Brisbane

For more information about this project, please call the project team on 3178 5413 or email cityprojects@brisbane.qld.gov.au

PROJECT PLAN
 March 2025