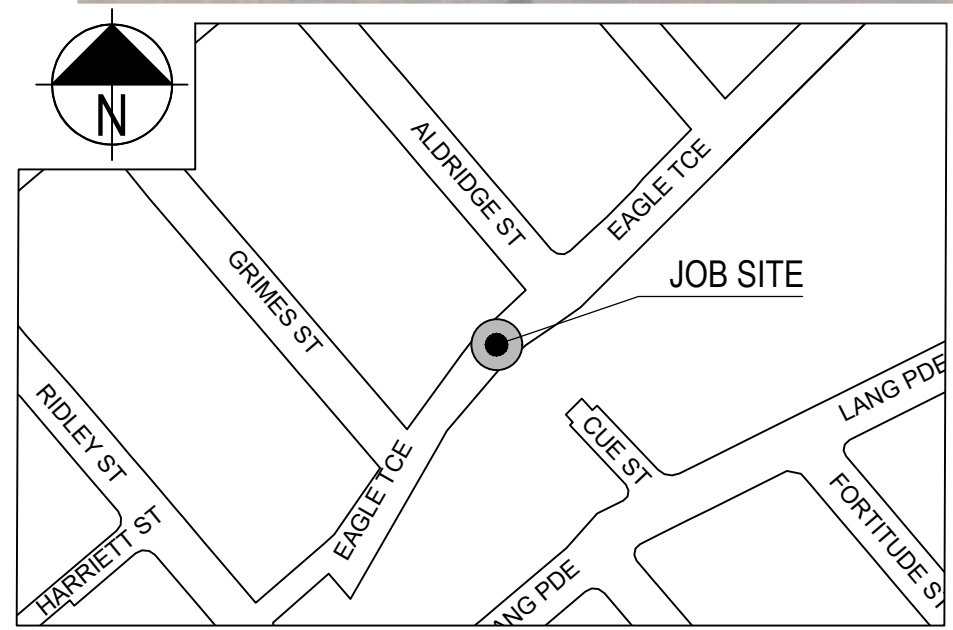
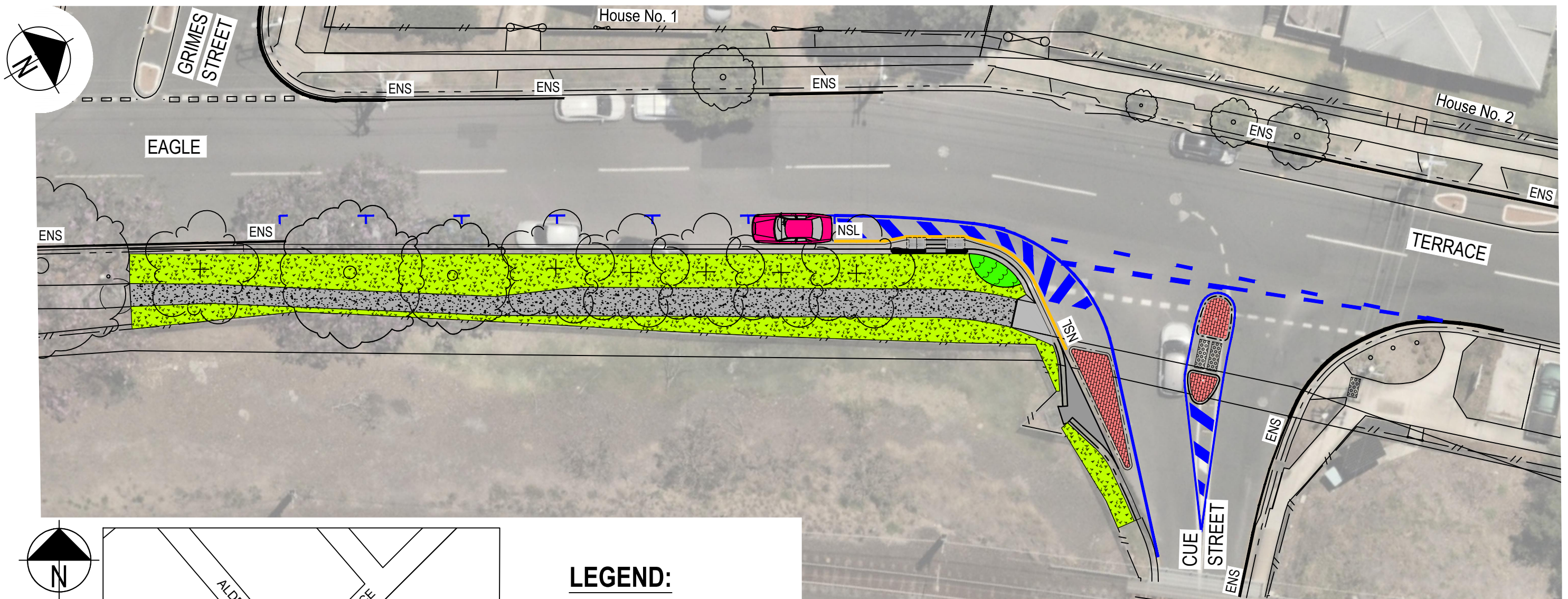



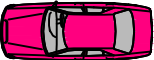









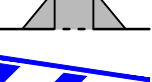

# Pedestrian safety improvements

## Eagle Terrace at Cue Street, Auchenflower



### LOCATION

### LEGEND:

-  EXISTING TREES
-  INDICATES PARKING
-  NEW TREE LOCATION
-  AREA TO BE TURFED
-  INDICATES NO STOPPING AREAS
-  AREA TO BE LANDSCAPED
-  150mm HIGH STENCILLED CONCRETE ISLAND
-  ENS
-  EXISTING YELLOW NO STOPPING AREA
-  AREA TO BE CONCRETE
-  YELLOW NO STOPPING AT INTERSECTIONS - 10m MINIMUM CLEARANCE RULE
-  KERB RAMP
-  PAINTED LINES (DRIVE OVER TO ACCESS PROPERTIES)

NOTE: QLD ROAD RULES SEC.170 (4) REQUIRES NO STOPPING WITHIN 10m OF INTERSECTION.



*Dedicated to a better Brisbane*

SECURITY LABEL: FOR PUBLIC USE ONLY

231291 / 401  
 DATA INFORMATION  
 Brisbane City Council (unless stated below)  
 Cadastre © 2013 Department of Natural Resources and Mines  
 Contours © 2002 AAM/MapInfo  
 StreetPro digital spatial data © 2016 Private Streets Inc  
 2020 Neammap © 2020 Neammap Pty Limited  
 2012 - 2016 Aerial Imagery © 2011 AAM/MapInfo Pty Limited  
 2009 Aerial Imagery © 2009 AAM/MapInfo Pty Limited  
 2007 Aerial Imagery © 2007 Fugro Spatial Solutions  
 2005 Aerial Imagery © 2005 GBC/CSI  
 2014 Brisbane street map © 2009 Mapbox Publishing  
 DATA DISCLAIMER  
 In consideration of Council, and the copyright owners listed above, permitting the use of this data, you acknowledge and agree that Council, and the copyright owners, give no warranty in relation to the data (including accuracy, reliability, completeness, currency or suitability) and accept no liability (including without limitation, liability in negligence for any loss, damage or costs (including consequential damage), relating to any use of this data.