




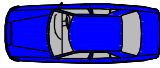





Project plan

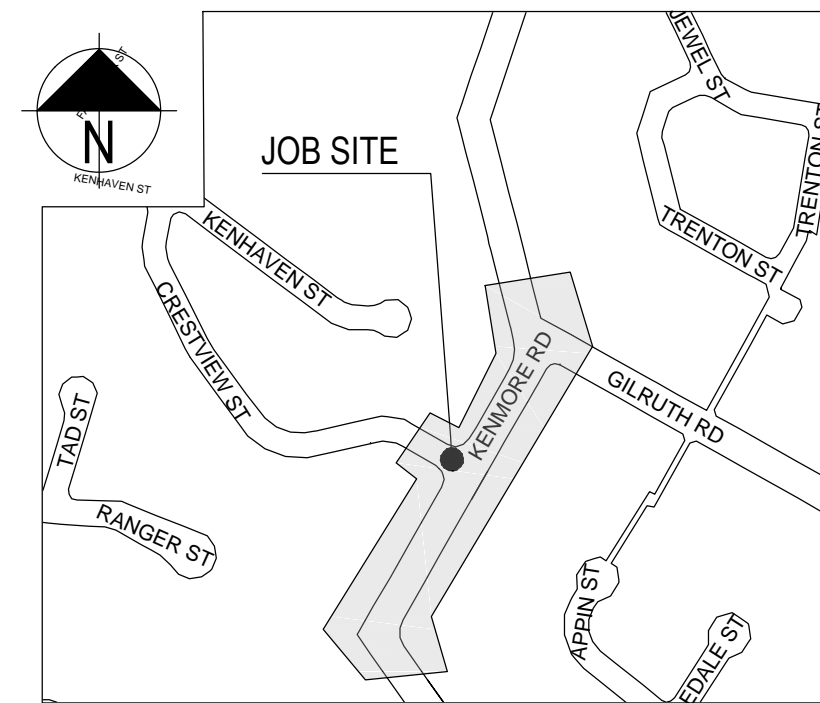
Kenmore Road, Kenmore - Suburban Corridor Modernisation



LEGEND:

-  AREA TO BE TURFED
-  150mm HIGH STENCILLED CONCRETE ISLAND
-  AREA TO BE CONCRETE
-  KERB RAMP
-  PAINTED LINES (DRIVE OVER TO ACCESS PROPERTIES)
-  INDICATES PARKING
-  PROPOSED YELLOW NO STOPPING - (BASED ON SIGHT DISTANCE REQUIREMENTS)
-  ENSL EXISTING YELLOW NO STOPPING LINE
-  YELLOW NO STOPPING AT INTERSECTIONS - 10m MINIMUM CLEARANCE RULE

NOTE: QLD ROAD RULES SEC.170 (4) REQUIRES NO STOPPING WITHIN 10m OF INTERSECTION.



LOCATION

21175 / 415
DATA INFORMATION
 Brisbane City Council (unless stated below)
 Cadastre © 2013 Department of Natural Resources and Mines
 Contours © 2002 AAMR/MapInfo
 StreetsMap digital spatial data © 2016 Pitney Bowes Inc
 2020 Neamap © 2020 Neamap Pty Limited
 2012 - 2016 Aerial Imagery © 2011 AMI Pty Limited
 2005 Aerial Imagery © 2005 AMI/MapInfo Pty Limited
 2007 Aerial Imagery © 2007 Fugro Spatial Solutions
 2005 Aerial Imagery © 2005 GeoSC
 2014 Brisbane street map © 2009 Melway Publishing

DATA DISCLAIMER
 In consideration of Council, and the copyright owners listed above, permitting the use of this data, you acknowledge and agree that Council, and the copyright owners, give no warranty in relation to the data (including accuracy, reliability, completeness, currency or suitability) and accept no liability (including without limitation, liability in negligence) for any loss, damage or costs (including consequential damage), relating to any use of this data.

SECURITY LABEL: FOR PUBLIC USE ONLY



Dedicated to a better Brisbane