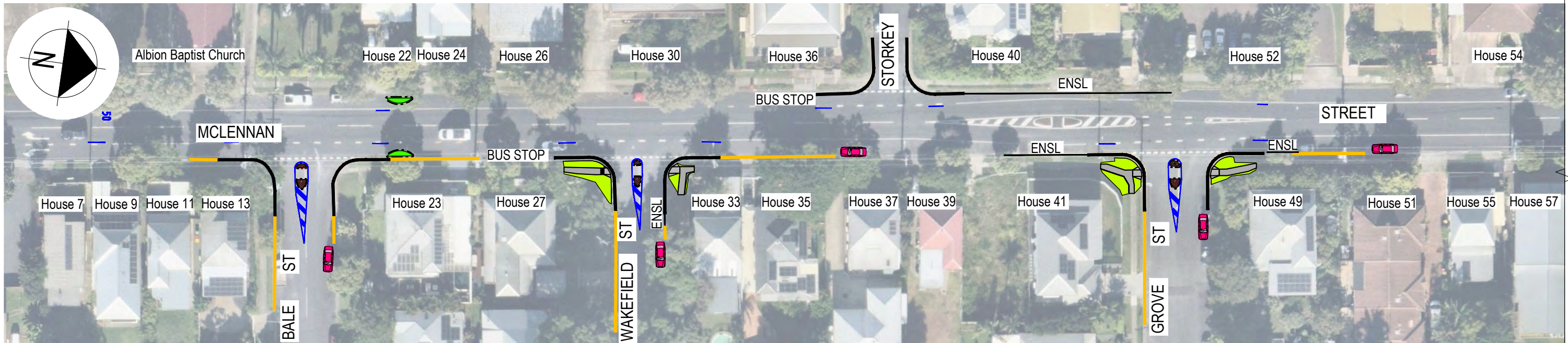













Project plan

McLennan Street, Albion / Lutwyche / Woollowin - Suburban Corridor Modernisation



JOINS NEXT PAGE

LEGEND

- | | | | | | |
|---|---------------------------------------|---|---|---|---|
|  | LANDSCAPED TRAFFIC ISLAND |  | AREA TO BE CONCRETE |  | INDICATES NO STOPPING AREAS |
|  | AREA TO BE TURFED |  | KERB RAMP |  | EXISTING NO STOPPING |
|  | 150mm HIGH STENCILLED CONCRETE ISLAND |  | PAINTED LINES (DRIVE OVER TO ACCESS PROPERTIES) |  | YELLOW NO STOPPING AT INTERSECTIONS - 10m MINIMUM CLEARANCE RULE |
|  | INDICATES PARKING |  | NEW STREETLIGHT | | NOTE: QLD ROAD RULES SEC.170 (4) REQUIRES NO STOPPING WITHIN 10m OF INTERSECTION. |

DATA INFORMATION
Brisbane City Council (unless stated below)
Cadastral © 2013 Department of Natural Resources and Mines
Contours © 2002 AAM/Match
StreetsPro Digital Spatial Data © 2016 Private Business Inc
2020 Neemap © 2020 Neemap Pty Limited
2012 - 2016 Aerial Imagery © 2011 AAM/ Pty Limited
2009 Aerial Imagery © 2009 AAM/Match Pty Limited
2007 Aerial Imagery © 2007 Fugro Spatial Solutions
2005 Aerial Imagery © 2005 GSA/CSI
2014 Brisbane street map © 2008 Molesey Publishing

DISCLAIMER
In consideration of Council, and the copyright owners listed above, permitting the use of this data, you acknowledge and agree that Council, and the copyright owners, give no warranty in relation to the data (including accuracy, reliability, completeness, currency or suitability) and accept no liability (including without limitation, liability in negligence for any loss, damage or costs (including consequential damage) relating to any use of this data.

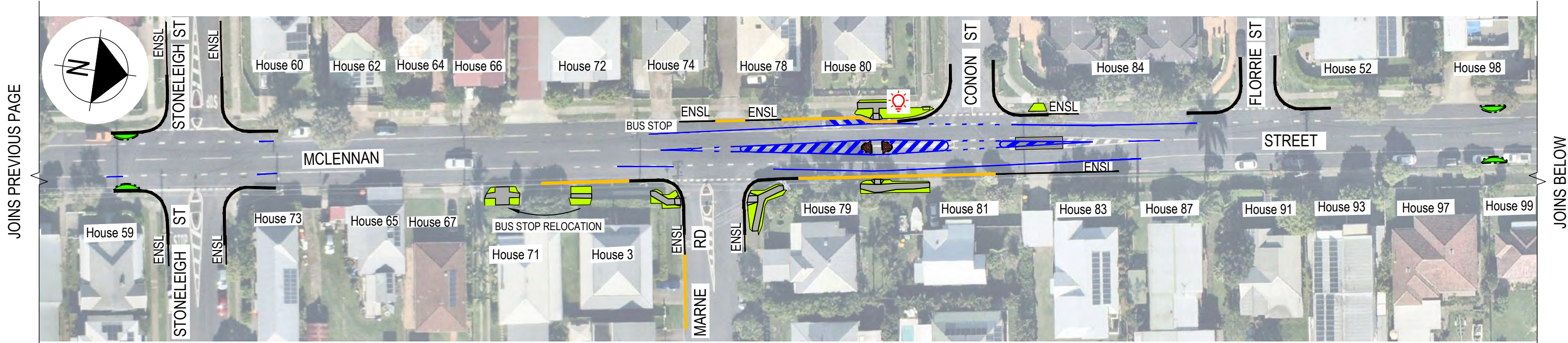
SECURITY LABEL: FOR PUBLIC USE ONLY



Dedicated to a better Brisbane

Project plan

McLennan Street, Albion / Lutwyche / Woolloowin - Suburban Corridor Modernisation



JOINS PREVIOUS PAGE

JOINS BELOW



JOINS ABOVE

DATA INFORMATION
Brisbane City Council (unless stated below)
Cadastral © 2013 Department of Natural Resources and Mines
Contours © 2002 AAM-Hatch
Streets © 2002 AAM-Hatch
2002 Neemap © 2002 Neemap Pty Limited
2012 - 2016 Aerial Imagery © 2011 AAM Pty Limited
2005 Aerial Imagery © 2005 AAM Pty Limited
2007 Aerial Imagery © 2007 Fugro Spatial Solutions
2014 Aerial Imagery © 2014 GACCO
2014 Brisbane street map © 2009 Melway Publishing

231266 / 412

DATA DISCLAIMER
In consideration of Council, and the copyright owners listed above, permitting the use of this data, you acknowledge and agree that Council, and the copyright owners, give no warranty in relation to the data (including accuracy, reliability, completeness, currency or suitability) and accept no liability (including without limitation, liability in negligence) for any loss, damage or costs (including consequential damage), resulting to any use of this data.

SECURITY LABEL: FOR PUBLIC USE ONLY



Dedicated to a better Brisbane