

December 2024

Fifth Avenue precinct, Coorparoo

Local Area Traffic Management

Project update

We are pleased to advise planning for our Local Area Traffic Management (LATM) project within the Fifth Avenue precinct in Coorparoo is progressing.

In 2021 and 2022, we engaged with the community about a range of treatments on Fifth Avenue and surrounding streets.

The community supported speed platforms, pedestrian splitter islands, kerb build outs, upgraded kerb ramps, and associated line marking and lighting in various locations within the precinct.

We have reviewed recent traffic data and will be installing the improvements listed below to reduce rat-running, reduce vehicle speeds and increase safety for all road users.

What does this project involve?

As part of this project, we will be installing:

- 3 speed platforms on Fifth Avenue
- 3 speed platforms on Eighth Avenue
- 1 speed platform on Ninth Avenue
- a pedestrian refuge island and upgraded kerb and kerb ramps on Ninth Avenue at St Leonards Street
- a pedestrian refuge island and upgraded kerb and kerb ramps on Baragoola Street at Sixth Avenue
- a traffic island on Sixth Avenue near Baragoola Street
- associated line marking, including yellow 'No Stopping' lines
- lighting upgrades, where required.

Please see the project plan on the back page for more information.

Why are we doing this?

The improvements for the Fifth Avenue precinct will help to address community concerns about the safety of people walking, riding and driving by:

- discouraging non-local traffic
- reducing speeding and corner cutting
- providing safer and more accessible pedestrian crossing points
- increasing sightlines and visibility.

This project is part of our LATM program which delivers improvements across Brisbane's local road precincts and suburbs to ensure safer and slower roads.

Next steps

We are committed to keeping the community informed and will provide more information before construction starts.

If you have any questions, please contact the project team on our contact details below.

Contact us

To find out more about these works or the project, you can contact us by:



3178 5413 (business hours)

3403 8888 (24 hours)



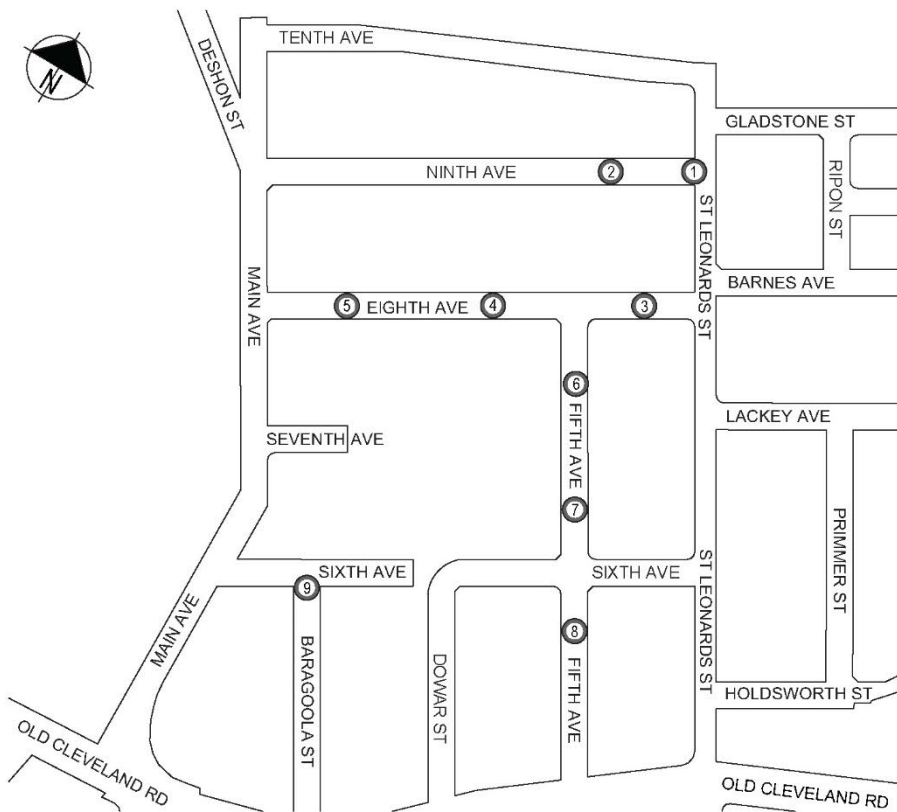
cityprojects@brisbane.qld.gov.au














Visit brisbane.qld.gov.au and search 'Road safety programs'

LOCAL AREA TRAFFIC MANAGEMENT

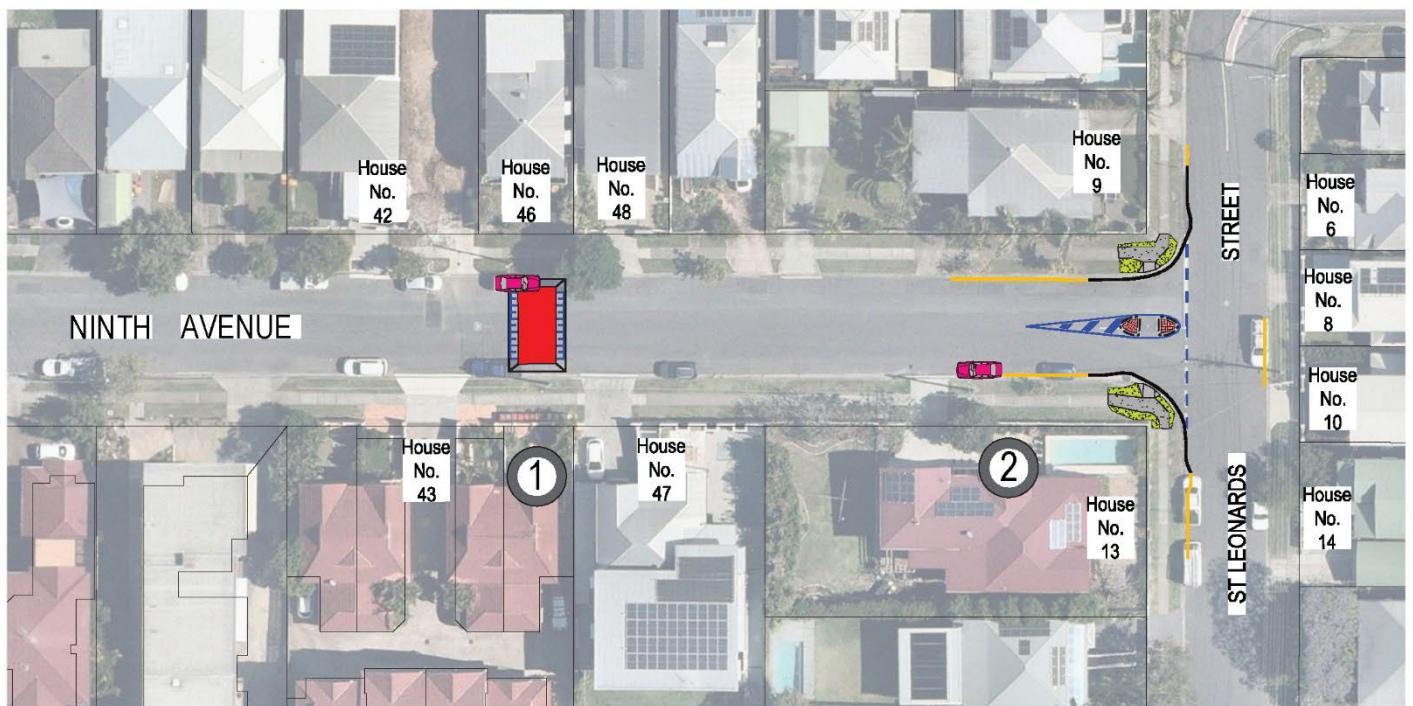
FIFTH AVENUE PRECINCT - COORPAROO



LEGEND:

-  EXISTING TREES
 -  AREA TO BE TURFED
 -  150mm HIGH STENCILLED CONCRETE ISLAND
 -  AREA TO BE CONCRETE
 -  KERB RAMP
 -  PAINTED LINES (DRIVE OVER TO ACCESS PROPERTIES)
 -  INDICATES PARKING
 -  PROPOSED YELLOW NO STOPPING - (BASED ON SIGHT DISTANCE REQUIREMENTS)
 -  ENSL EXISTING YELLOW NO STOPPING LINE
 -  YELLOW NO STOPPING AT INTERSECTIONS - 10m MINIMUM CLEARANCE RULE
 -  SPEED PLATFORM
- NOTE: QLD ROAD RULES SEC.170 (4) REQUIRES NO STOPPING WITHIN 10m OF INTERSECTION.

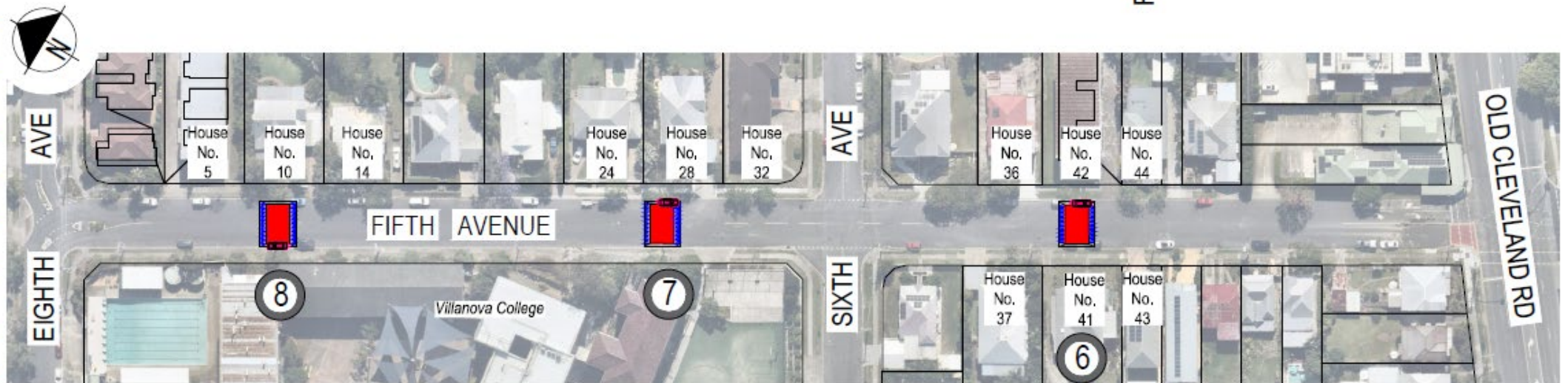
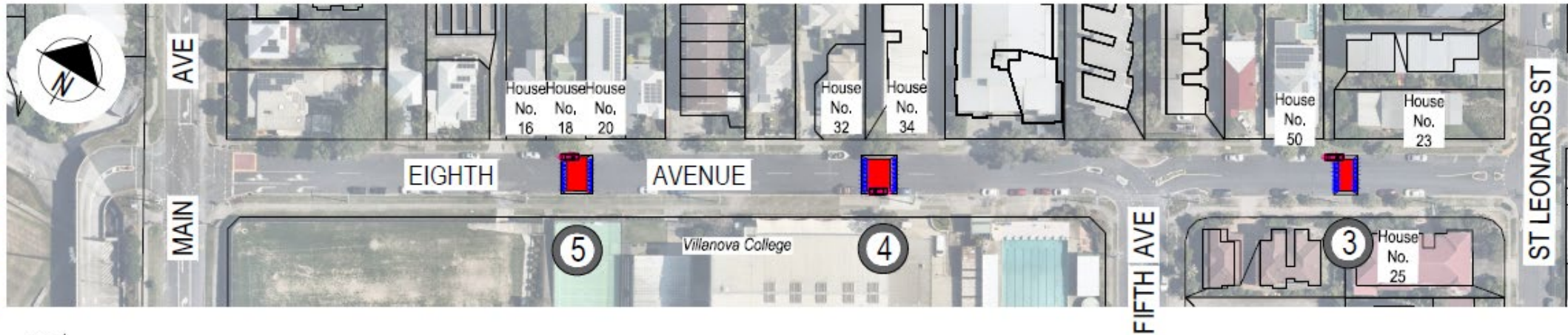
LOCATIONS



Dedicated to a better Brisbane

LOCAL AREA TRAFFIC MANAGEMENT

FIFTH AVENUE PRECINCT - COORPAROO



2006/11/422

SECURITY LABEL: FOR PUBLIC USE ONLY



2004/ 43

For more information about this project, please call the project team on 07 3178 5413 or email cityprojects@brisbane.qld.gov.au.