

# Revitalising Lambert Road, Indooroopilly

## Better Suburbs - Places and Spaces













*Dedicated to a better Brisbane*

### Proposed concept design



#### Legend

- |   |  |   |   |   |   |
|---|--|---|---|---|---|
|  | Project focus area                             |  | Proposed new tree planting                                  |  | Potential shade structure   |
|  | Train station                                  |  | Existing tree to remain                                     |  | Proposed new drinking fountain  |
|  | Potential new broom finished concrete pavement |  | Potential creative placemaking outcome/pavement design      |  | Proposed relocated/new double bin                                     |
|  | Proposed new exposed aggregate pavement        |  | Proposed crossing improvements for pedestrians and cyclists |  | Proposed Witton Barracks Park and community hub entrance seating area |
|  | Proposed new garden bed                        |  | Proposed new bike rack                                      |  | Proposed new unique seating   |
|   |  |  | Potential new standard seat                                 |   |   |

Note: The concept design is indicative only and subject to change. The proposed road and pedestrian safety improvements will remove up to 12 parking bays.

For more information visit [brisbane.qld.gov.au](http://brisbane.qld.gov.au) and search 'Better Suburbs Indooroopilly' or call Brisbane City Council on 3403 8888.