

# Toowong intersection improvements and Sylvan Road bikeway

Community engagement update | January 2026



*Dedicated to a better Brisbane*

We're planning important upgrades to Milton Road, Croydon Street and Sylvan Road, with improvements along Sylvan Road and at key intersections to give you more options to travel and make your future journeys smoother and safer.

## What we heard in June 2025

### Walking and cycling is the top choice



Respondents prefer walking and cycling through the precinct, followed by driving.

### Shared travel challenges



Everyone faces similar challenges, avoiding crashes, unsafe turning movements, and limited crossing options.

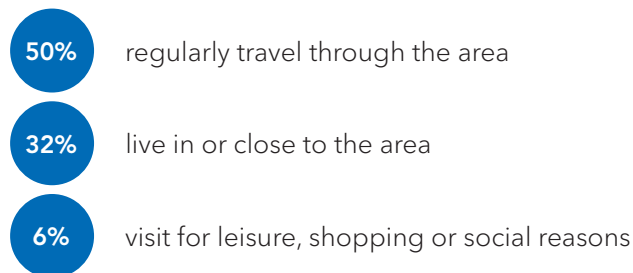
### Unified vision for travel improvements



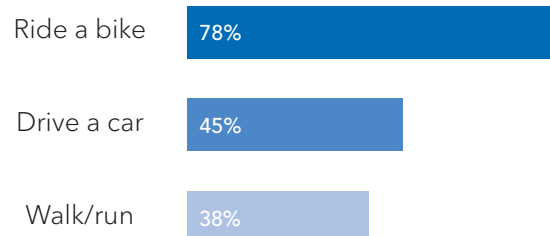
There's strong agreement on the top priorities to improve travel: separated facilities, safer crossings, and slower speeds.

Across the community, we heard strong shared support for a separated bikeway and safety concerns about current vehicle movements. You can read more about feedback on Sylvan Road and key intersections over the page.

## Who we heard from



## How you travel

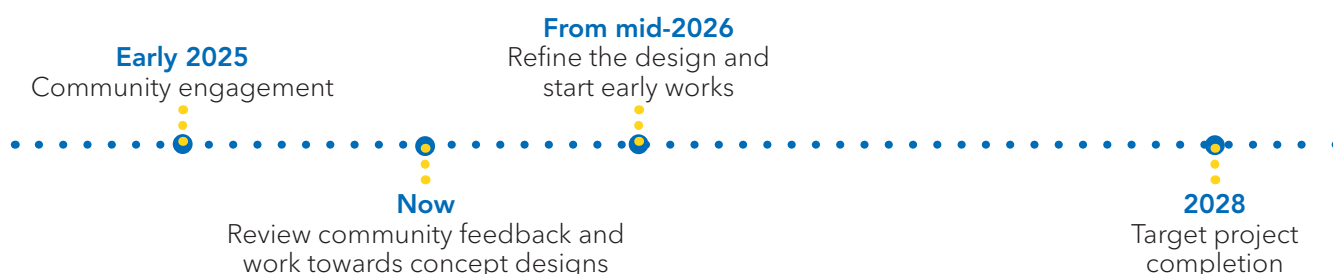


## What's next?

We're working towards concept design for a bikeway on Sylvan Road and improvements at key intersections to support safer movements for everyone. The feedback you have shared will help shape the project, alongside technical data and engineering requirements.

We expect to be able to share information about concept designs in early 2026, with detailed design to follow later in the year. Construction timing will depend on how the design progresses, and we'll keep you updated as the project moves forward.

Below is an indicative timeline for the project, subject to change.




## Project funding

The Sylvan Road bikeway design is proudly supported by the Queensland Government's Cycle Network Local Government Grants program.



## What we heard about Sylvan Road

There is strong support for a separated bikeway.



- **94%** would feel **very safe** or **somewhat safe** travelling along Sylvan Road if a separated bikeway was installed
- **93%** said a separated bikeway on Sylvan Road would have a **very positive** or **positive effect** on your travel experience

Your main travel challenges	Your top travel improvements	Amenities most important to you
<ul style="list-style-type: none"> <li>• Avoiding crashes with vehicles</li> <li>• Unsafe turning movements</li> <li>• Unsafe or limited crossing options</li> </ul>	<ul style="list-style-type: none"> <li>• Separated facilities</li> <li>• More crossing options</li> <li>• Slower traffic speeds</li> </ul>	<ul style="list-style-type: none"> <li>• Signalised crossing points</li> <li>• Landscaping (trees, greenery)</li> <li>• Lighting</li> </ul>

## What we heard about intersections along Sylvan Road and Milton Road

Key intersection	Summary of feedback
Sylvan Road, Croydon Street and Jephson Street	We heard strong support for intersection improvements, with concerns about safety, limited crossing options, narrow bike lanes and conflicts with vehicles.
Milton Road, Croydon Street and Morley Street	Many support improving this intersection to make it safer and more efficient for everyone, especially when crossing the road or turning left onto Milton Road.
Milton Road and Sylvan Road	There was strong support for separated facilities and safer crossings, especially for people accessing the shared path on Milton Road.

## General feedback themes

- **Dedicated, separated bikeway**  
Many people asked for dedicated, separated cycle facilities on Sylvan Road and Land Street.
- **Improving the street experience**  
Suggestions to make Sylvan Road more pedestrian friendly with wider footpaths, more crossings, and slower speeds.
- **Intersection improvements**  
Detailed feedback for ways to improve intersections on Sylvan Road, including improving or providing more priority crossings for walking, cycling, and scooting.
- **Parking sentiment**  
Most support changes to current parking arrangements on Sylvan Road to accommodate the bikeway, with suggestions to retain street parking on one side of Sylvan Road.

## Get in touch

- ☎ 3178 5413 (business hours)  
3403 8888 (24 hours)
- @ cityprojects@brisbane.qld.gov.au
- 🌐 Visit [brisbane.qld.gov.au](https://brisbane.qld.gov.au) and search 'Toowong intersection improvements and Sylvan Road bikeway'

When you contact Brisbane City Council, the personal information you provide will be used by Council for the purpose of responding to your enquiry and providing future information about this project. You can read more about Council's privacy policy at [www.brisbane.qld.gov.au](https://www.brisbane.qld.gov.au)

Scan the  
QR code  
for more  
information

