

May 2025

Cleveland Street and Zillah Street, Stones Corner Local Access Network Improvements

Start of construction

What works are coming up?

We are pleased to advise works to improve safety and accessibility on Cleveland Street and Zillah Street in Stones Corner will start soon.

When will this work take place?

Start	Minor lighting works may be undertaken in late May 2025, between 7am to 5pm, Monday to Friday. Main construction works will start in early June 2025.
Finish	Early July 2025, weather and site conditions permitting
Time and day	7pm to 5am, Sunday to Thursday

These works are required to be undertaken at night when traffic volumes are lowest, to ensure the safety of workers and road users and to minimise disruption to the road network.

What does this work include?

As part of these works, we are:

- installing a pedestrian refuge island on Cleveland Street near Jeavons Lane
- upgrading kerb ramps and installing concrete islands on either side of Cleveland Street at the crossing point
- installing a new streetlight on Cleveland Street near the crossing point
- installing a pedestrian splitter island on Zillah Street near Cleveland Street
- removing 1 small tree and small shrubs to allow for construction of a new kerb ramp
- painting associated line marking, including yellow 'No Stopping' lines.

On-street parking will not be permitted where yellow 'No Stopping' lines are in place to ensure safe sightlines and appropriate visibility at crossing points and intersections, and to ensure lanes are wide enough for traffic to safely pass.

Why is this work happening?

Council has listened to feedback and concerns from the growing community about safety in this busy location.

Improvements as part of this project will:

- provide safer and more accessible pedestrian connections to local businesses, parks and residences
- delineate traffic and reduce corner cutting
- encourage slower and safer vehicle movements
- improve visibility for all road users.

Our Local Access Network Improvements program delivers important upgrades to ensure our suburbs are safe and accessible for all road users, particularly pedestrians.

What does this mean for me?

If you live in or are travelling through the area, you may notice:

- increased noise, dust, vibration and vehicles
- changed traffic conditions, including footpath and lane closures, and reduced speed limits
- driveway access will be maintained at all times, with assistance from traffic controllers, as needed.

On-street parking within the works area will not be available during construction.

We would like to thank you for your patience while these important works are undertaken.

Contact us

To find out more about this project, you can contact us by:



3178 5413 (business hours)

3403 8888 (24 hours)



cityprojects@brisbane.qld.gov.au

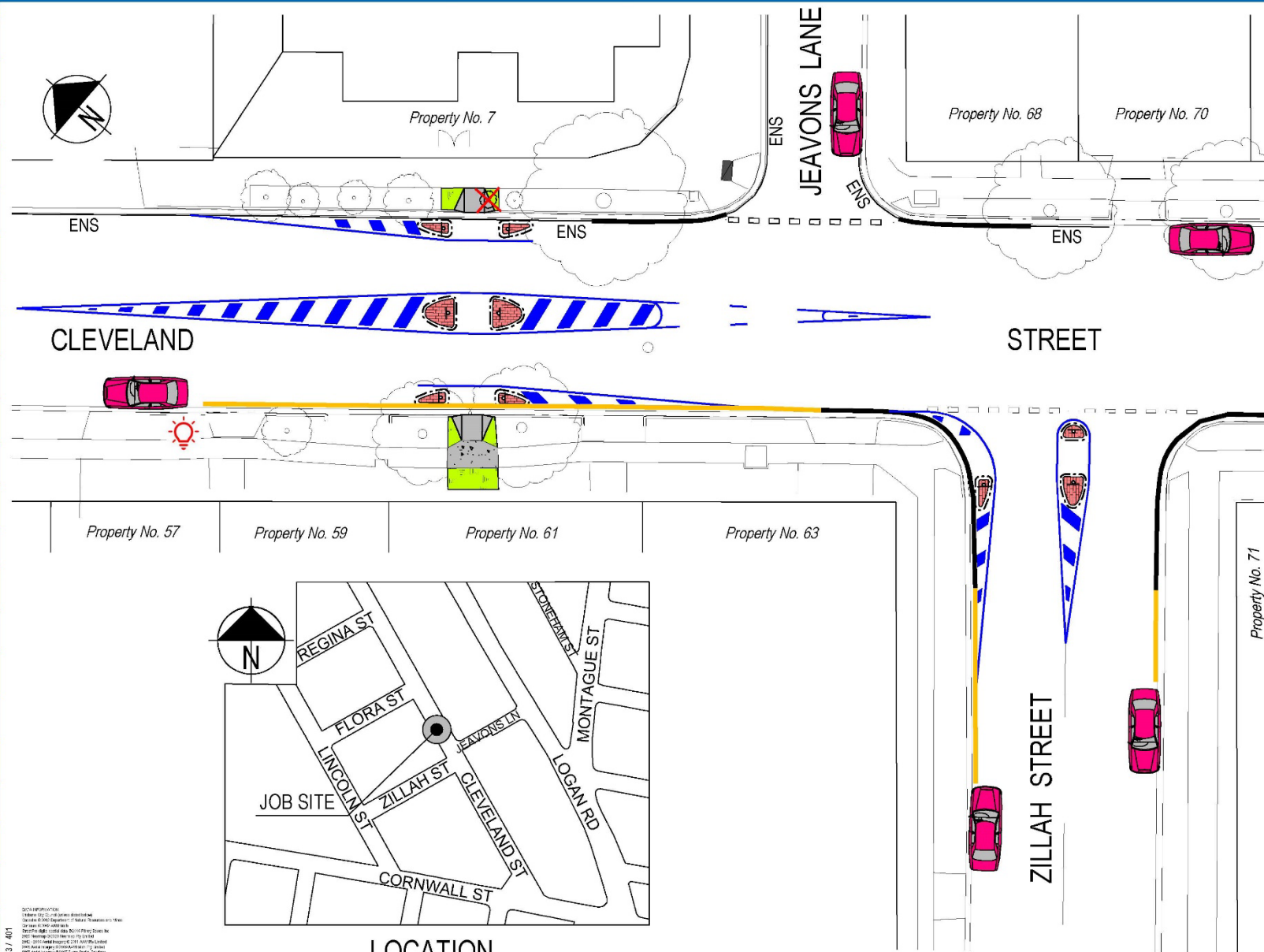


Visit brisbane.qld.gov.au and search












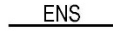
'Cleveland Street Local Access Network Improvements – Stones Corner'

LOCAL ACCESS NETWORK IMPROVEMENTS

CLEVELAND STREET AND ZILLAH STREET, STONES CORNER



LEGEND:

-  EXISTING TREES
-  EXISTING TREES TO BE REMOVED
-  AREA TO BE TURFED
-  150mm HIGH STENCILLED CONCRETE ISLAND
-  AREA TO BE CONCRETE
-  KERB RAMP
-  PAINTED LINES (DRIVE OVER TO ACCESS PROPERTIES)
-  INDICATES PARKING
-  NEW STREETLIGHT
-  INDICATES NO STOPPING AREAS
-  EXISTING NO STOPPING
-  YELLOW NO STOPPING AT INTERSECTIONS - 10m MINIMUM CLEARANCE RULE

NOTE: QLD ROAD RULES SEC.170 (4) REQUIRES NO STOPPING WITHIN 10m OF INTERSECTION.



Dedicated to a better Brisbane

SECURITY LABEL: FOR PUBLIC USE ONLY