

March 2025

## Fifth Avenue precinct, Coorparoo Local Area Traffic Management

### Start of construction

#### What works are coming up?

We are pleased to advise works as part of our Local Area Traffic Management (LATM) project within the Fifth Avenue precinct in Coorparoo will start soon.

#### When will this work take place?

<b>Start</b>	Early April 2025
<b>Finish</b>	Early May 2025, weather and site conditions permitting
<b>Time and day</b>	7am to 5pm, Monday to Friday

#### What does this work include?

As part of these works, we will install:

- 3 speed platforms on Fifth Avenue
- 3 speed platforms on Eighth Avenue
- 1 speed platform on Ninth Avenue
- a pedestrian refuge island and upgraded kerb and kerb ramps on Ninth Avenue at St Leonards Street, and on Baragoola Street at Sixth Avenue
- a traffic island on Sixth Avenue near Baragoola Street
- associated line marking, including yellow 'No Stopping' lines.

On-street parking will not be permitted where yellow 'No Stopping' lines are in place to ensure safe sightlines and appropriate visibility at crossing points and intersections, and to ensure lanes are wide enough for traffic to safely pass.

**Please see the project plan on the next page for more details.**

#### Why is this work happening?

The improvements for the Fifth Avenue precinct will help to address community concerns about the safety of people walking, riding and driving by:

- discouraging non-local traffic
- reducing speeding and corner cutting
- providing safer and more accessible pedestrian crossing points
- increasing sightlines and visibility.

This project is part of our LATM program which delivers improvements across Brisbane's local road precincts and suburbs to ensure safer and slower roads.

#### What does this mean for me?

If you live in or are travelling through the area, you may notice:

- increased noise, dust, vibration and vehicles
- changed traffic conditions, including footpath and lane closures, and reduced speed limits
- traffic controllers and signage onsite.

Council would like to thank the community for their patience while these important works are undertaken.

#### Contact us

To find out more about this project, you can contact us by:



**3178 5413** (business hours)

**3403 8888** (24 hours)



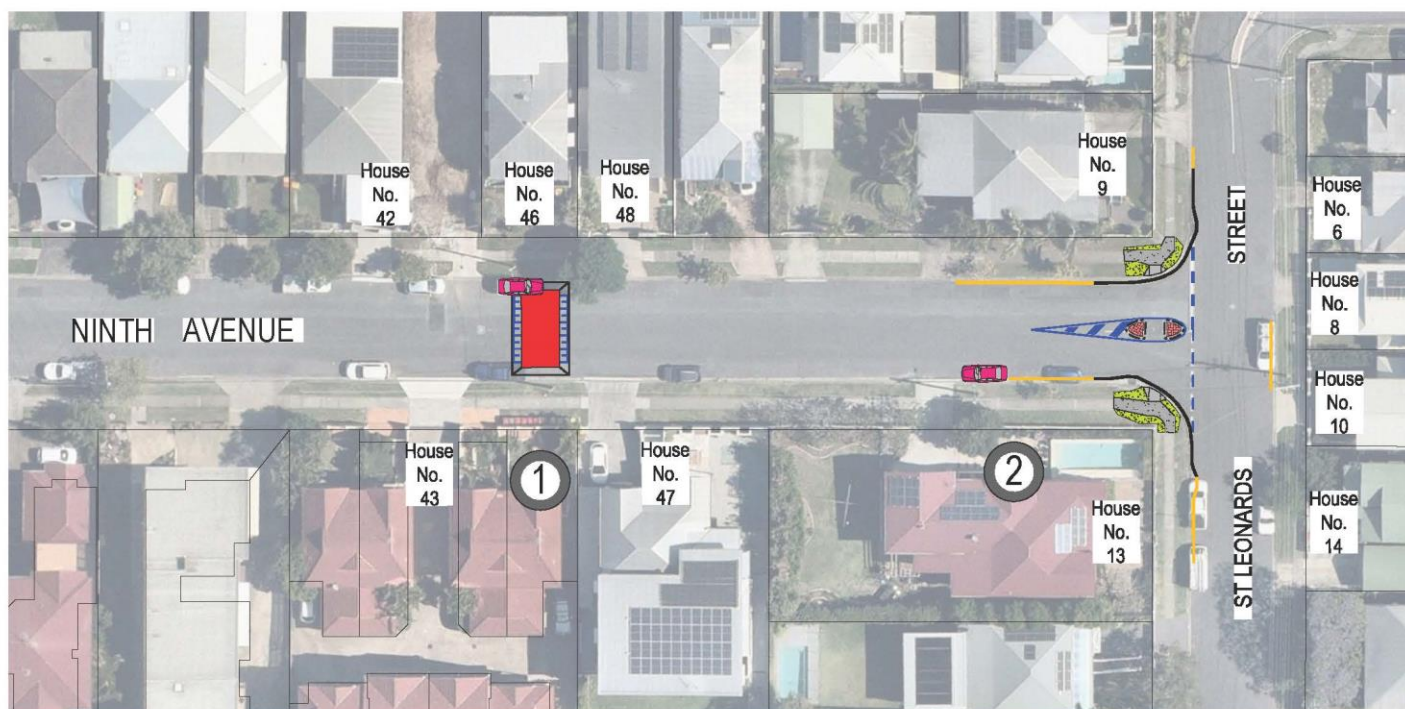
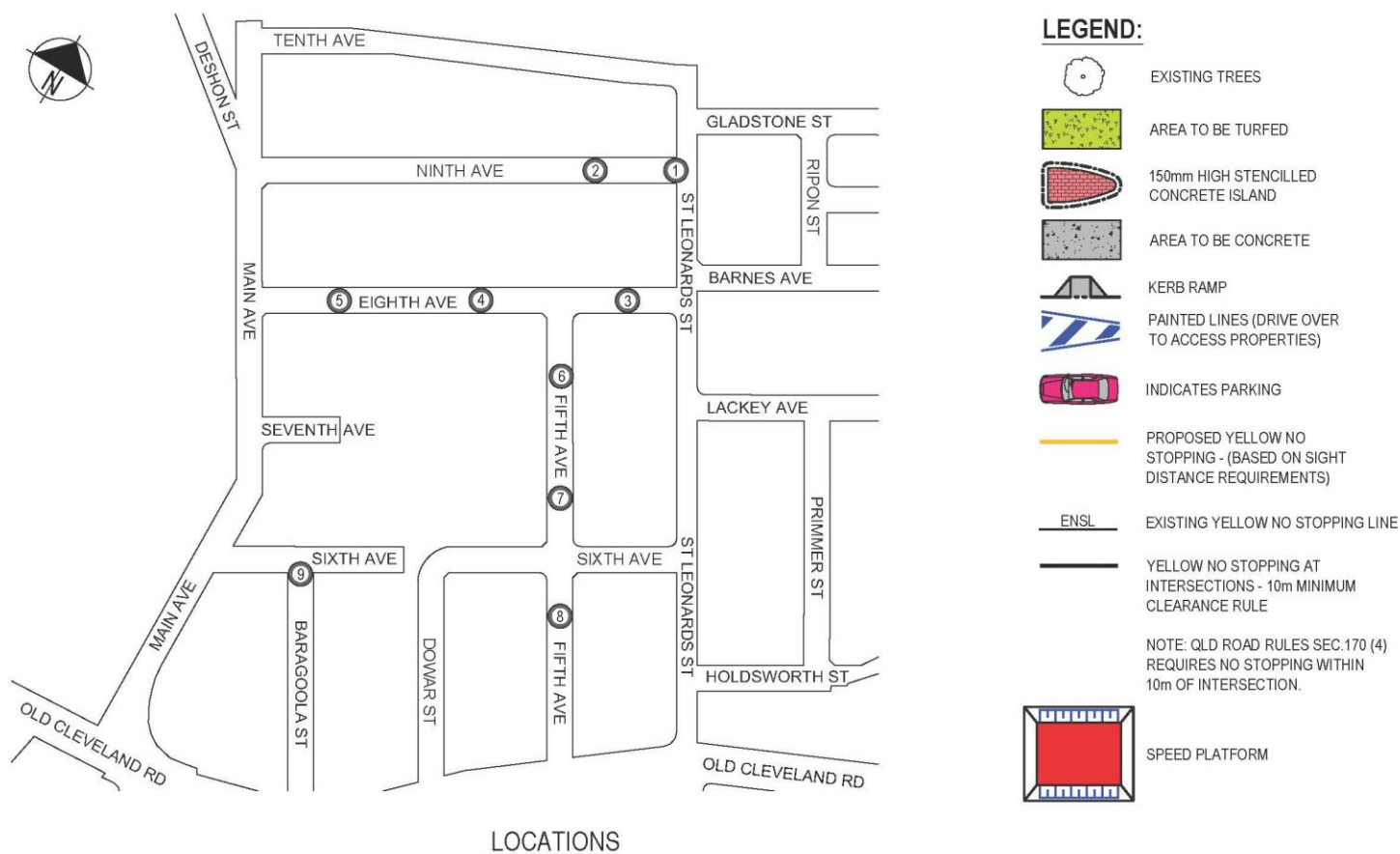
**cityprojects@brisbane.qld.gov.au**



Visit [brisbane.qld.gov.au](https://brisbane.qld.gov.au) and search 'Fifth Avenue precinct, Coorparoo Local Area Traffic Management'

# LOCAL AREA TRAFFIC MANAGEMENT

## FIFTH AVENUE PRECINCT - COORPAROO

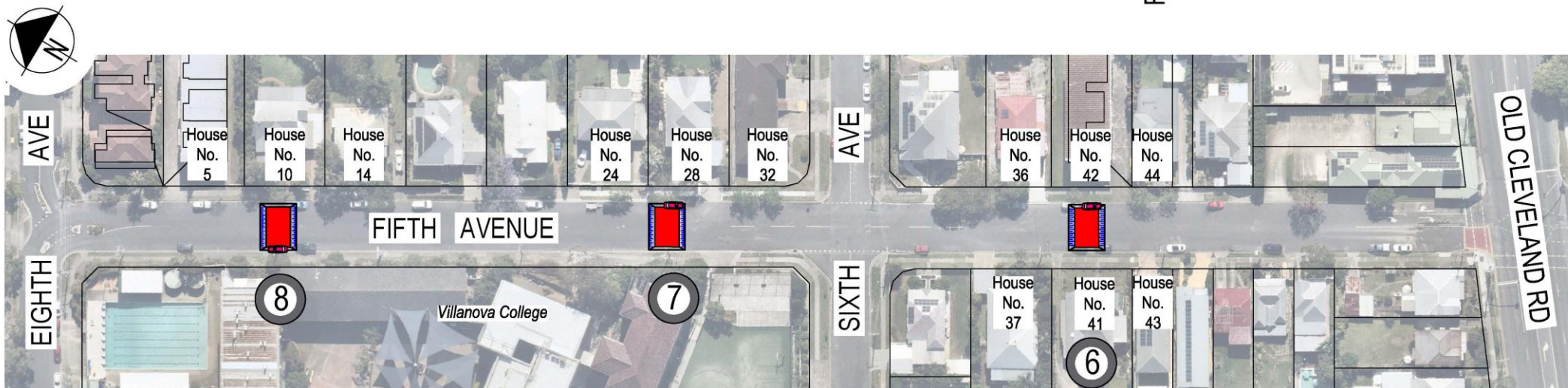
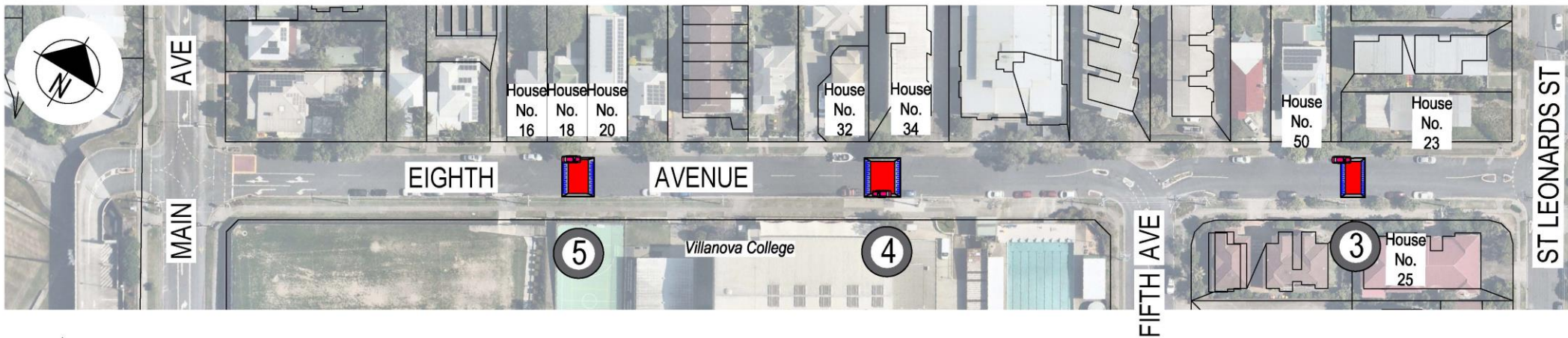


*Dedicated to a better Brisbane*



# LOCAL AREA TRAFFIC MANAGEMENT

## FIFTH AVENUE PRECINCT - COORPAROO



**DATA INFORMATION**  
Brisbane City Council (unless otherwise noted)  
Catchment 2010/0 Department of Natural Resources and Mines  
Contour 2000/0 AAMatch  
2000 Hydrographic spatial data © 2010 Pitney Bowes Inc.  
2000 Mosaic © 2001 National Geographic  
2012 - 2016 Aerial Imagery © 2011 AAMatch Pty. Limited  
2009 Aerial Imagery © 2009 AAMatch Pty. Limited  
2007 Aerial Imagery © 2007 Pugsy Spatial Solutions  
2006 Aerial Imagery © 2006 GASCO  
2014 Riverwatch data © 2014 Mooloolah Water Treatment

**DATA DISCLAIMER**  
In consideration of Council, and the copyright owners listed above, permitting the use of this data, you acknowledge and agree that Council, and the copyright owners, give no warranty in relation to the data (including accuracy, reliability, completeness, currency or suitability) and accept no liability (including third parties), liability in negligence, strict liability, damages or costs, including consequential damages, in relation to any use of this data.

SECURITY LABEL: FOR PUBLIC USE ONLY



*Dedicated to a better Brisbane*

For more information about this project, please call the project team on 07 3178 5413 or email [cityprojects@brisbane.qld.gov.au](mailto:cityprojects@brisbane.qld.gov.au).



