

# Norris Road Upgrade Stage 2

## Better Roads for Brisbane

Project introduction | December 2021








*Dedicated to a better Brisbane*

We are pleased to announce, as part of the Norris Road Upgrades, works at the Norris Road and Pritchard Place intersection will start soon. This upgrade will improve traffic flow and get residents home quicker and safer.

### Project overview

To improve safety and connectivity, we will be upgrading the Pritchard Place intersection with traffic lights, controlled pedestrian crossings facilities and a 2.5-metre-wide shared path. The project will also involve relocating and indenting the northbound bus stop near Greenore Street. These works continue on from the recent upgrades near Barbour Road and provide further improvements along the Norris Road corridor.

### Key project benefits

-  Improve **traffic flow** on Norris Road
-  Improve **travel time reliability** on Pritchard Place
-  Improve pedestrian and cyclist **connectivity**
-  Enhance **public and active transport** facilities
-  Improve **safety** for all road users

The second stage of works will improve traffic flow and travel time reliability for those travelling through the Norris Road and Pritchard Place intersection. Safety and connectivity will also improve for pedestrians and cyclists, particularly those accessing Norris Road State School, Bracken Ridge TAFE and local bus stops.

### Funding

The second stage of the Norris Road Upgrade project is funded by the Australian Government as part of the Urban Congestion Fund and delivered by Brisbane City Council under the Better Roads for Brisbane program.

This project forms part of a \$5 million commitment to deliver improvements for all road users along the Norris Road corridor.



*Dedicated to a better Brisbane*



Australian Government

**BUILDING OUR FUTURE**

### A message from the Lord Mayor

We are committed to taking real action to improve traffic across Brisbane, and the Norris Road Upgrades will improve road safety for residents in Bracken Ridge.

The Barbour Road intersection upgrade is nearly complete and next we are upgrading the Pritchard Place intersection. These upgrades are just some of the many ways we are getting Brisbane residents home quicker and safer.

**Adrian Schrinner,**  
**LORD MAYOR**




**Late 2021**  
Detailed design

**Early 2022**  
Start of construction

**Mid-2022**  
End of construction

### FOR MORE INFORMATION

 Call 1800 870 437 (business hours) or 3403 8888 (after hours)

 Email [cityprojects@brisbane.qld.gov.au](mailto:cityprojects@brisbane.qld.gov.au)

 Visit [brisbane.qld.gov.au](https://brisbane.qld.gov.au) and search 'Norris Road upgrades'

**Brisbane City Council**  
GPO Box 1434  
Brisbane Qld 4001



Printed on sustainable paper

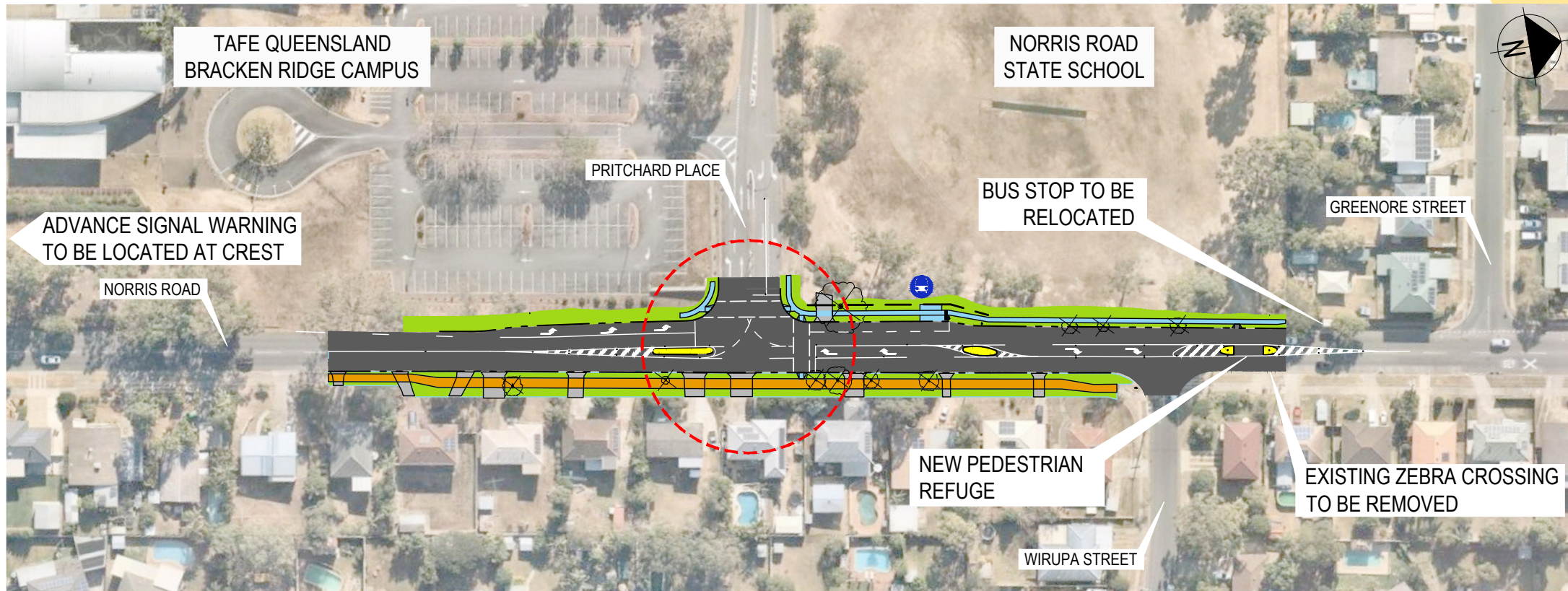


PD21 83355 02 5690  
©2021 Brisbane City Council

Every effort is made to ensure that information is correct at time of printing










 [brisbane.qld.gov.au](https://brisbane.qld.gov.au)  
 3403 8888  
 /BrisbaneCityCouncil  
 @brisbanecityqld  
 @brisbanecitycouncil

# Norris Road Upgrade Stage 2, Bracken Ridge



## Project features

- Traffic lights with controlled pedestrian crossing facilities on Norris Road and Pritchard Place.
- Controlled right-turn pocket on Norris Road into Pritchard Place for southbound vehicles.
- New left-turn pocket on Norris Road into Pritchard Place for northbound vehicles.
- New dedicated right-turn pocket into Wirupa Street for northbound vehicles.
- Advanced traffic signal warning sign, approximately 230 metres south of the intersection.
- Upgrading the eastern footpath to a 2.5-metre-wide shared path between Bracken Ridge TAFE and Wirupa Street.
- Removing the pedestrian crossing near the Norris Road and Wirupa Street intersection.
- Relocating the northbound bus stop, near Greenore Street, to a new indented bus stop on Norris Road, outside Norris Road State School.

Legend			
Symbol	Description	Symbol	Description
	ROAD SURFACE		NEW LANDSCAPING
	NEW TRAFFIC ISLAND		NEW TRAFFIC LIGHTS
	NEW SHARED PATH		NEW BUS STOP
	NEW FOOTPATH		TREE TO BE REMOVED
	DRIVEWAY		

## Register for updates

Scan the QR code to be kept up-to-date about the upgrade and construction activities.

